




LEGEND

Town of Sudbury, Massachusetts Surface Water Features Map

The Town is divided into nine Watersheds. A watershed is a region draining into a river, river system, or other body of water. Surface water features are identified by name (if known) color, a capital letter that identifies their watershed location and a number (for ponds) or lower case letter (for streams).

- Watershed**  e.g. showing the boundaries of the Frost Farm Watershed
- Ponds**  e.g. Horse Pond which is named or G3 for an unnamed pond in the Goodnow Watershed
- Stream or Secondary Stream**  e.g. Hop Brook which is named or NSd for a secondary stream in the Nobscot Watershed
- Wetland** 