




Goodnow Watershed Inventory

Horse Pond	
<p>Horse Pond is significant since it is the source of Dudley Brook, which eventually flows into Hop Brook. There is public access from Washington drive and it is surrounded by businesses on Route 20 and two homes. It is a habitat for wild birds.</p>	 An aerial photograph of the Horse Pond area. The pond is a small, dark, irregularly shaped body of water in the center. It is surrounded by a mix of green trees and brownish, bare trees. To the north, Washington Drive runs horizontally. To the east, Boston Post Road runs horizontally, with Route 20 shields visible. To the south, there are several buildings and parking lots. To the west, there are more trees and a road.
	 A ground-level photograph of the bank of Horse Pond. A white plastic chair is on the left, and two red buckets are on the ground next to it. The water is calm and reflects the surrounding green trees. The bank is dirt and grass.
	 A ground-level photograph of a white egret standing near the water's edge of Horse Pond. The egret is in the center, facing right. The water is calm and reflects the surrounding green trees. The foreground is filled with out-of-focus green leaves.

Blandford Pond

Blandford Pond is located on the private property of Cavicchio Greenhouses. According to the Gazetteer of the State of Massachusetts published in 1890, “Blandford Pond (is a) fair and valuable sheet of water stored with perch and other edible fish.” Today it is a captive water source of Cavicchio Greenhouses and outflows into Hop Brook.



Pond G1

Pond G1 is a privately owned pond on Peakham Rd. It contains many tadpoles and has an outlet to the Northeast.



Outlet

Pond G2


Pond G2 is commonly known as Douglas Pond. It is adjacent to Douglas Drive and is formed by a dam on the north end through which there is an outlet to a wetland to the NW. Dudley Brook flows through this wetland. The pond is fed by springs and storm drains. Beaver dams that form near the outlet at the man-made dam influence the height of the pond. Many birds and other wildlife frequent this pond.





Pond G3

Pond G3 is located next to Horse Pond Rd. adjacent to the State Crime Lab. The pond is both surrounded by and filled with trees. It has an outlet, which flows into Dudley Brook.



Pond G4	
Pond G4 is off of Peakham and is privately owned	
Pond G5	
Pond G6	
Pond G7	
Pond G8	
Pond G9	
Pond G10	
Pond G11	
Pond G12	

Pond G13	
<p>G13 is located off Route 20 adjacent to the Emerson Medical Center. It appears to be more of a stream than a pond. Chiswick Park Public Conservation Trail is accessed by crossing a bridge over the water feature</p>	 
Pond G14	
Pond G15	
Pond G16	
Pond G17	
Brook Ga	