

SUDBURY TOWN CENTER

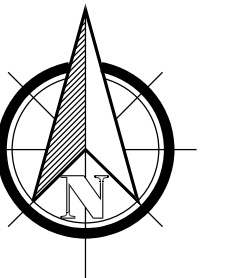
**SUDBURY
DESIGN GROUP**
740 Boston Post Rd., Sudbury, MA 01776
978.443.3638 MA 1 sudburydesign.com 1 603.789.5889 RI

LEGEND:

--- 10 ---	EXISTING CONTOUR
--- 10 ---	PROPOSED CONTOUR
+ 10.0	SPOT GRADE
+ 10.0 BW	BOTTOM OF WALL
+ 10.0 TW	TOP OF WALL
+ 10.0 TP	TOP OF PIER
+ 10.0 BF	BOTTOM OF FOOTING
+ 10.0 TF	TOP OF FOOTING
+ 10.0 TC	TOP OF CONCRETE
+ 10.0 CB	CATCH BASIN

REVISIONS:
DATE: JULY 30, 2015
DATE: AUGUST 10, 2015

DATE: INITIAL CONSTRUCTION DOCUMENT SET



PRESBYTERIAN CHURCH AREA

ALL PLANS ARE PROPERTY OF SUDBURY DESIGN GROUP. UNAUTHORIZED USE OR DUPLICATION OF PLANS WITHOUT PRIOR WRITTEN CONSENT IS STRICTLY PROHIBITED.
COPYRIGHT © 1999-2015 BY SUDBURY DESIGN GROUP

SCALE: 1" = 10' - 0"

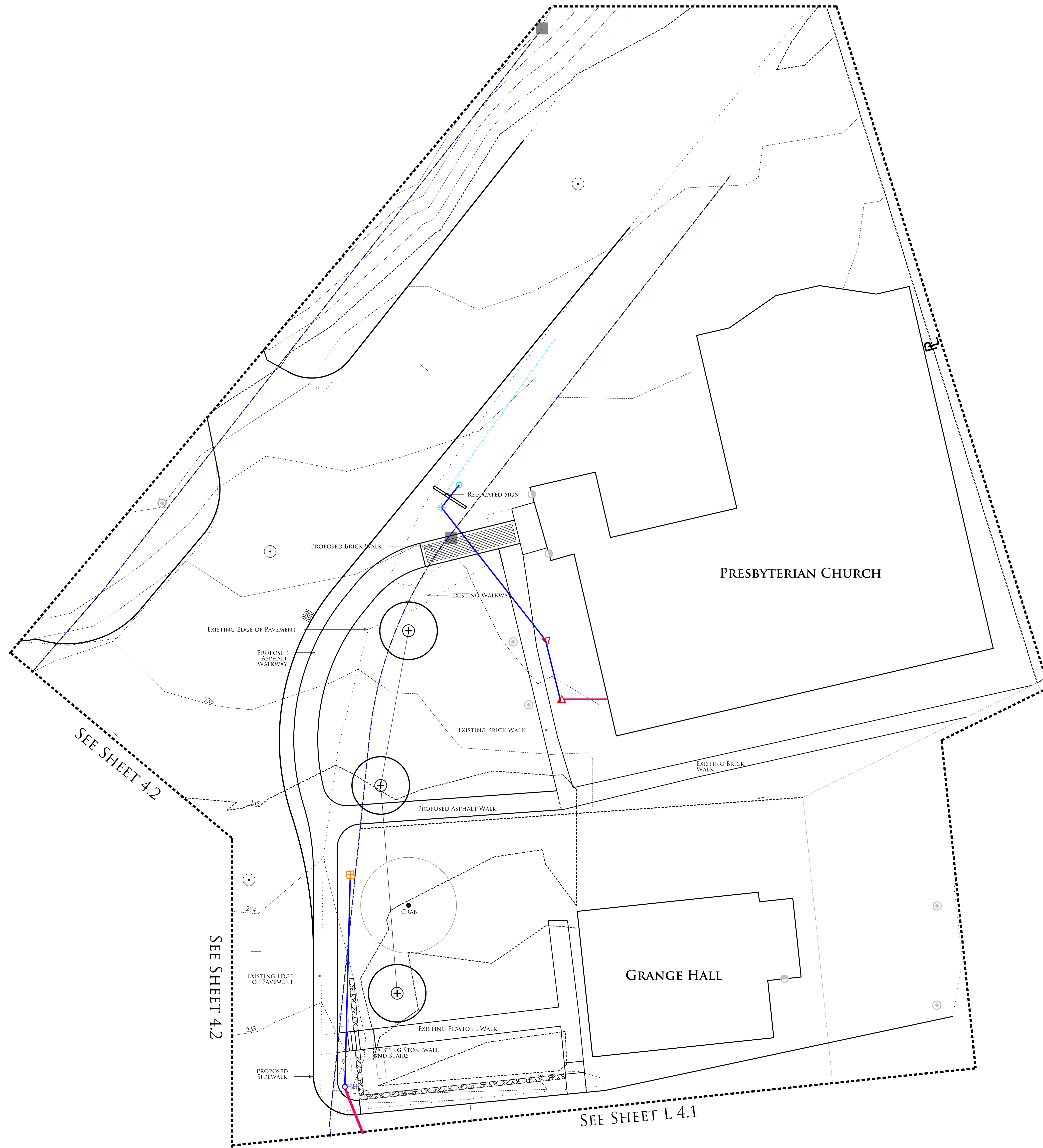
DATE: JULY 6, 2015

DRAWN BY: KW

CHECKED BY: MC

LIGHTING/ CONDUIT PLAN

L 4.0



L 4.0 LIGHTING SCHEDULE:

SYMBOL	QTY.	TYPE	WATTS	DESCRIPTION
	1	LONDON STREET LIGHT	35 W	POST LANTERN
	2	BK LIGHTING DENALI	18 W	WALL WASH ACCENT LIGHT
	2	BK LIGHTING DELTA STAR	8 W	SIGNAGE ACCENT LIGHT

- NOTES:**
1. LIGHTING SCHEDULE DOES NOT INCLUDE PROVISIONS FOR LIGHTING ON HOUSE.
 2. ALL FIXTURES TO BE WIRED USING 12/2 UF CABLE BACK TO HANDHOLES AS PER STATE CODE.
 3. SWITCHING/LIGHTING CONTROLS AND LOCATIONS TO BE DETERMINED.
 4. EXACT LIGHT LOCATIONS TO BE LOCATED IN FIELD BY LANDSCAPE ARCHITECT.

**SUDBURY
TOWN
CENTER**



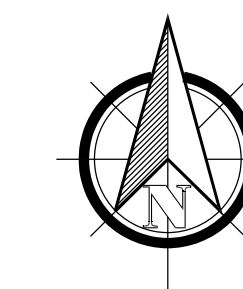
LEGEND:

---	EXISTING CONTOUR
- - -	PROPOSED CONTOUR
+ 10.0	SPOT GRADE
+ 10.0 BW	BOTTOM OF WALL
+ 10.0 TW	TOP OF WALL
+ 10.0 TP	TOP OF PIER
+ 10.0 BF	BOTTOM OF FOOTING
+ 10.0 TF	TOP OF FOOTING
+ 10.0 TC	TOP OF CONCRETE
+ 10.0 CB	CATCH BASIN

REVISIONS:

DATE: JULY 30, 2015
DATE: AUGUST 10, 2015

DATE: INITIAL CONSTRUCTION DOCUMENT SET



**TOWN
HALL
AREA**

ALL PLANS ARE PROPERTY OF SUDBURY DESIGN GROUP. UNAUTHORIZED USE OR DUPLICATION OF PLANS WITHOUT PRIOR WRITTEN CONSENT IS STRICTLY PROHIBITED. COPYRIGHT © 1999 - 2015 BY SUDBURY DESIGN GROUP

SCALE: 1" = 10' - 0"

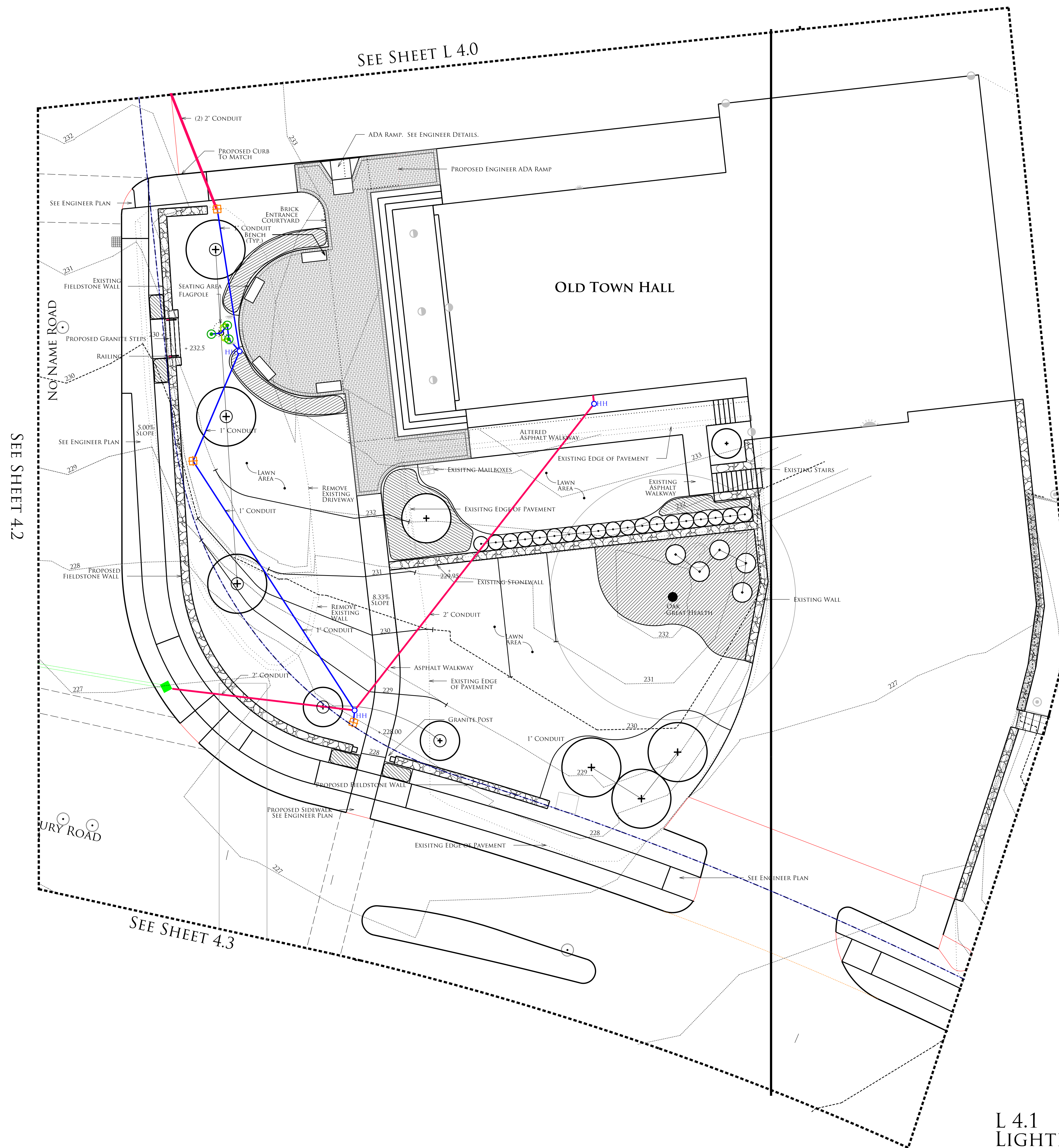
DATE: JULY 6, 2015

DRAWN BY: KW

CHECKED BY: MC

**LIGHTING/
CONDUIT
PLAN**

**L
4.1**



**L 4.1
LIGHTING SCHEDULE:**

SYMBOL	QTY.	TYPE	WATTS	DESCRIPTION
	3	LONDON STREET LIGHT	35 W	POST LANTERN
	3	BK LIGHTING HP2 IN GRADE WELL LIGHT	35 W	FLAG POLE IN GRADE WELL LIGHT
	2	BK LIGHTING DENIAL	29 W	FLAGPOLE ACCENT LIGHT

SEE SHEET L 4.0

SEE SHEET 4.2

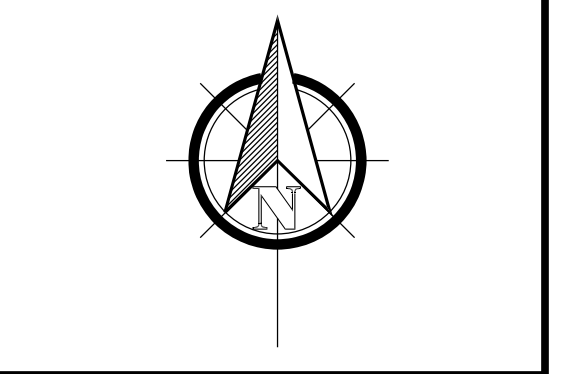
SEE SHEET 4.3

SUDBURY TOWN CENTER



LEGEND:	
	EXISTING CONTOUR
	PROPOSED CONTOUR
	SPOT GRADE
	10.0 BW BOTTOM OF WALL
	10.0 TW TOP OF WALL
	10.0 TP TOP OF PIER
	10.0 BF BOTTOM OF FOOTING
	10.0 TF TOP OF FOOTING
	10.0 TC TOP OF CONCRETE
	10.0 CB CATCH BASIN

REVISIONS:	
DATE:	JULY 30, 2015
DATE:	AUGUST 10, 2015
DATE:	INITIAL CONSTRUCTION DOCUMENT SET



CONCERT LAWN AREA

ALL PLANS ARE PROPERTY OF SUDBURY DESIGN GROUP. UNAUTHORIZED USE OR DUPLICATION OF PLANS WITHOUT PRIOR WRITTEN CONSENT IS STRICTLY PROHIBITED. COPYRIGHT © 1999 - 2015 BY SUDBURY DESIGN GROUP.

SCALE: 1" = 10' - 0"
 DATE: JULY 6, 2015
 DRAWN BY: KW
 CHECKED BY: MC

LIGHTING/ CONDUIT PLAN

L 4.5



L 4.5 LIGHTING SCHEDULE:

SYMBOL	QTY.	TYPE	WATTS	DESCRIPTION
	3	BEVOILO LONDON STREET LIGHT	35 W	POST LANTERN