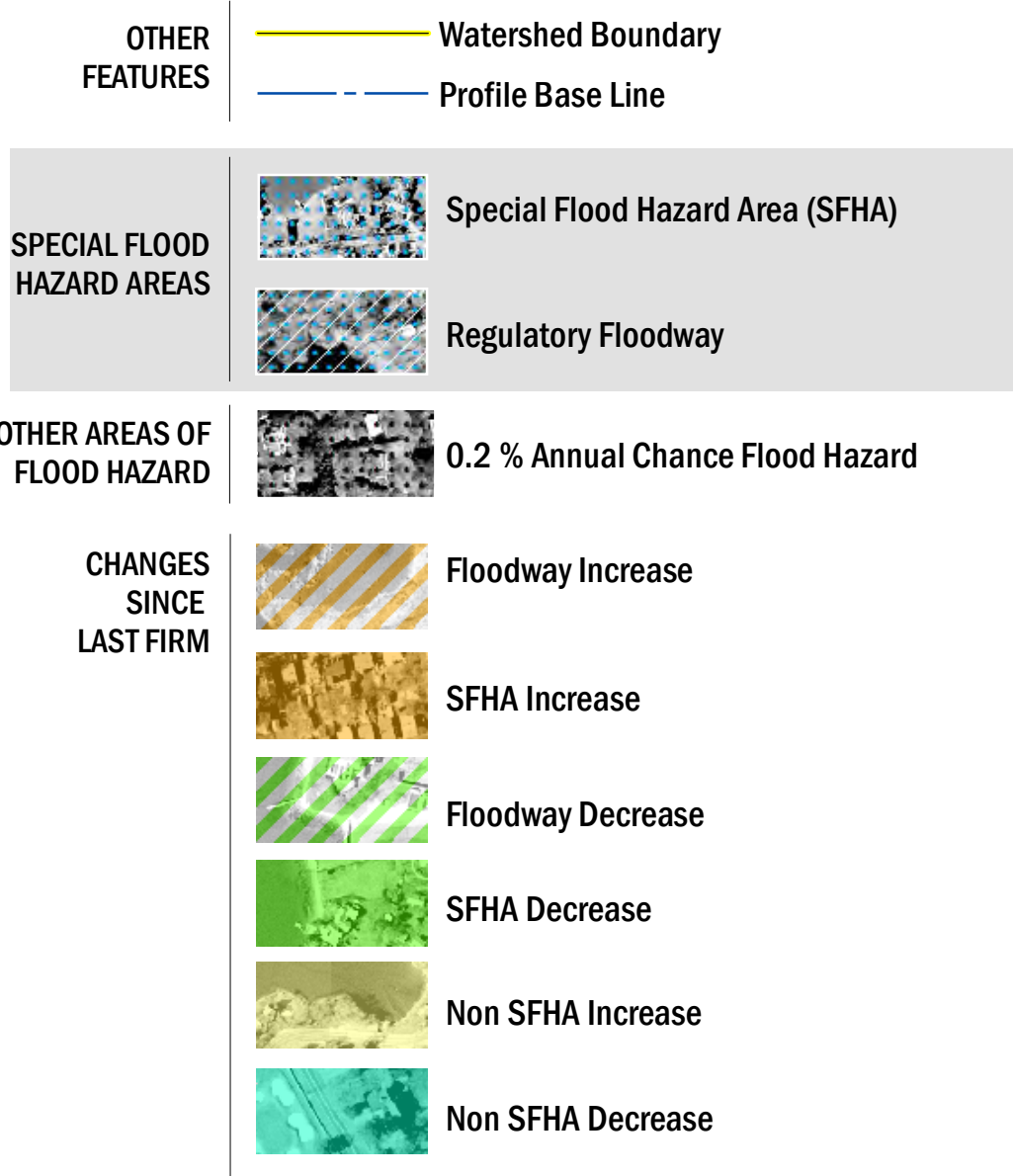


FLOOD HAZARD INFORMATION



NOTES TO USERS

For information and questions about this map, available products associated with this Flood Risk Map, please call the FEMA Regional Service Center at 1-617-574-4402.


The information on this map is for information purposes only and is not subject to regulations. The information represents the Flood Risk Products and is intended for use in Mitigation and Planning.

Basemap information shown on this FIRM was derived from digital orthophotography. Basemap files were provided in digital form by Massachusetts Geographic Information System (MassGIS). Ortho imagery was produced at a scale of 1:5000 and is dated April 2008. The projection used in the preparation of this map is Massachusetts State Plane Mainland (FIPSZONE2001). The horizontal datum is NAD 83, GRS1980 spheroid.

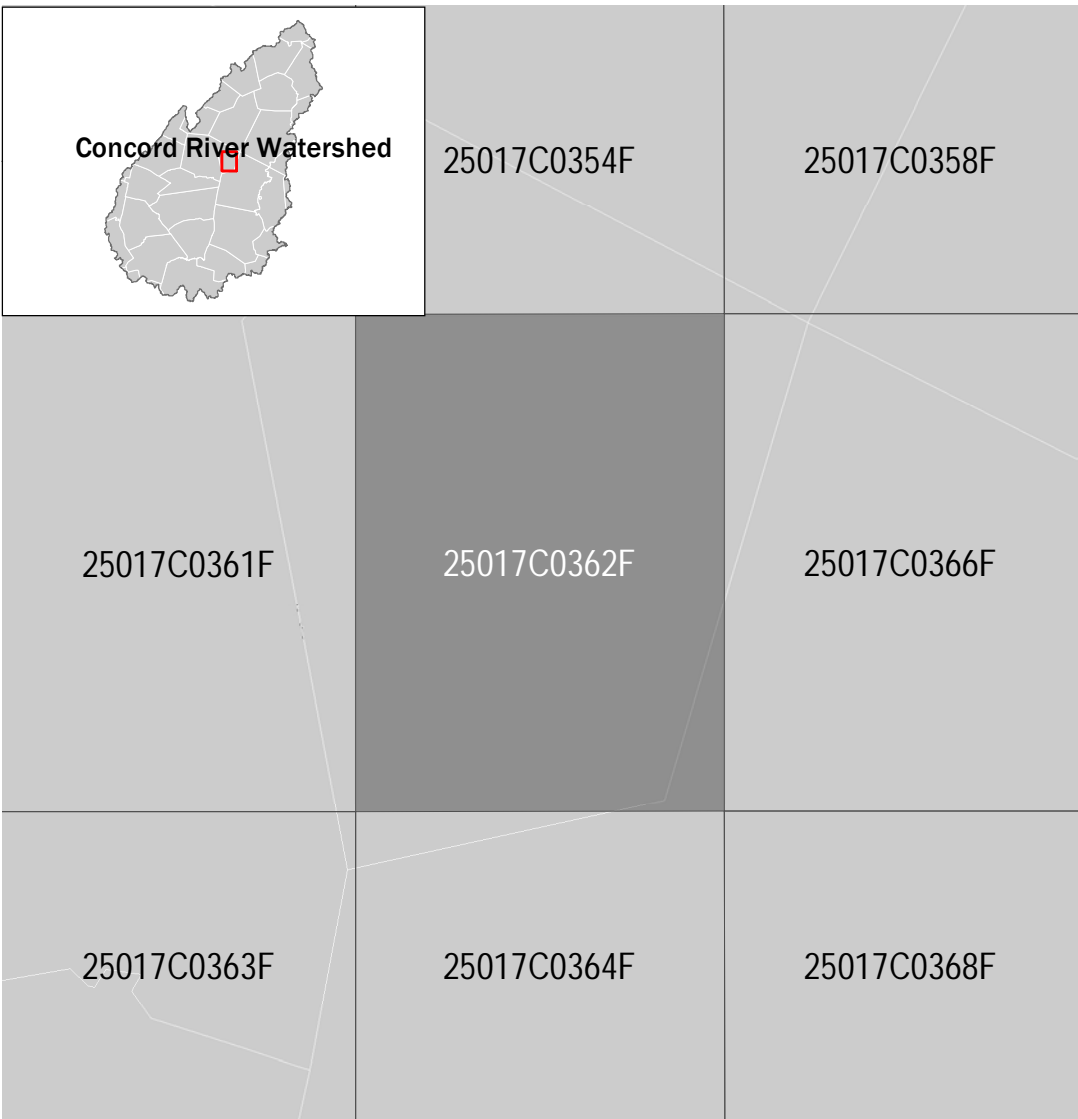
Flood Zone Definitions:
Special Flood Hazard Area (SFHA) - The land area covered by the floodwaters of the base flood is the Special Flood Hazard Area (SFHA) on NFIP maps. The SFHA is the area where the NFIP's floodplain management regulations must be enforced and the area where the mandatory purchase of flood insurance applies. The SFHA includes Zones A, AO, AH, A1-30, AE, A99, AR, ARI-A1-30, ARI-AE, ARI-AO, ARI-AH, ARI-A, VO, V1-30, VE, and V Shaded X. Moderate flood hazard areas, labeled Zone B or Zone X (shaded) are also shown on the FIRM, and are the areas between the limits of the base flood and the 0.2-percent-annual-chance (or 500-year) flood. Unshaded X - The areas of minimal flood hazard, which are the areas outside the SFHA and higher than the elevation of the 0.2-percent-annual-chance flood, are labeled Zone C or Zone X (unshaded).

Risk Product Definitions:
Changes Since Last FIRM - The CSLF dataset identifies changes in the Special Flood Hazard Area (SFHA) and floodway boundary changes since the previous FIRM was developed. These datasets quantify land area increases and decreases to the SFHA and floodway, as well as areas where the flood zone designation has changed (e.g., Zone A to AE, AE to VE, shaded Zone X protected by levee to AE for de-accredited levees).

SCALE



PANEL LOCATOR



FEMA

National Flood Insurance Program

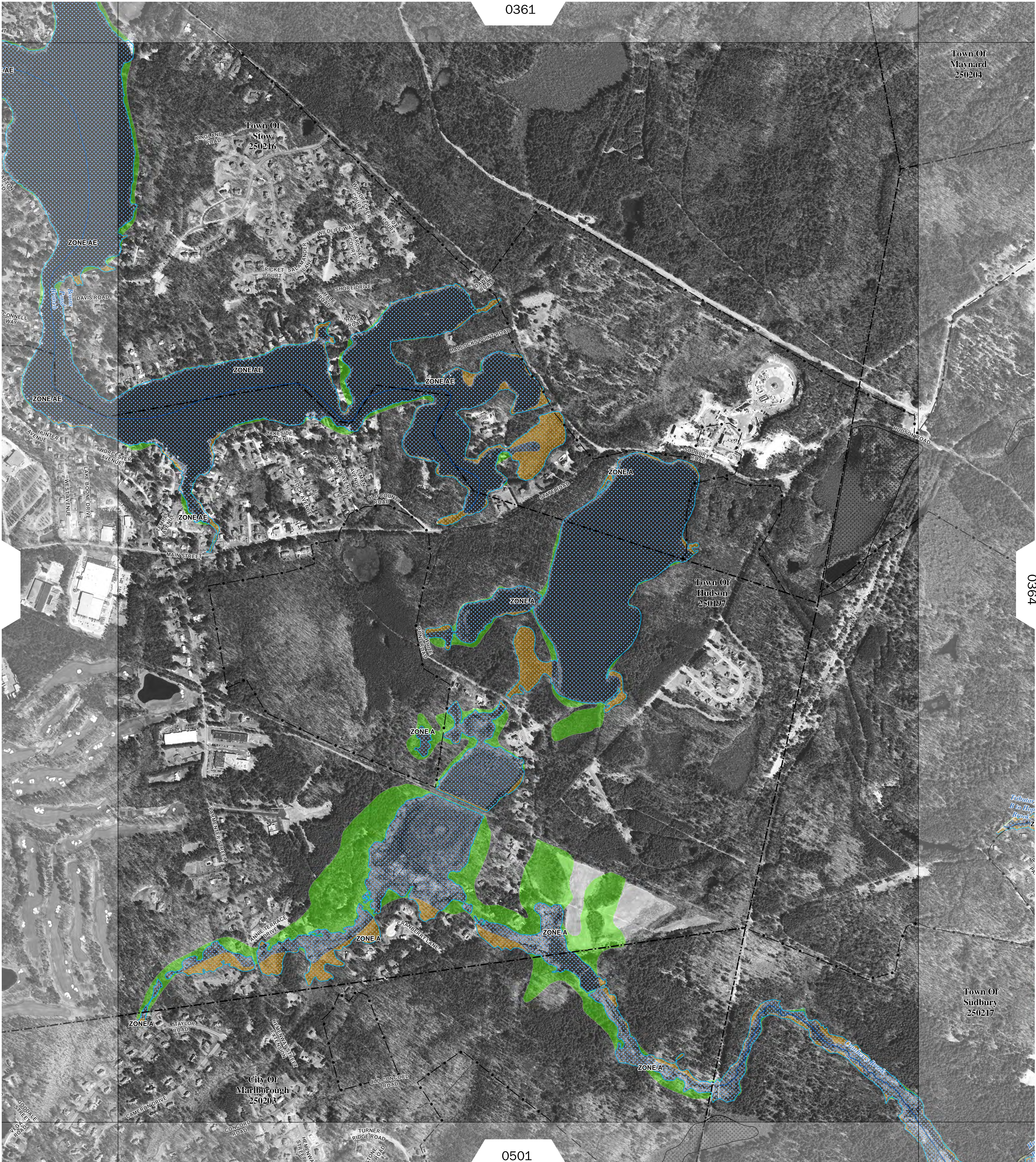
NATIONAL FLOOD INSURANCE PROGRAM
FLOOD RISK PRODUCT
CHANGES SINCE LAST FIRM
(Floodplain Increase/Decrease)
Concord River Watershed

PANEL 0362 of 859

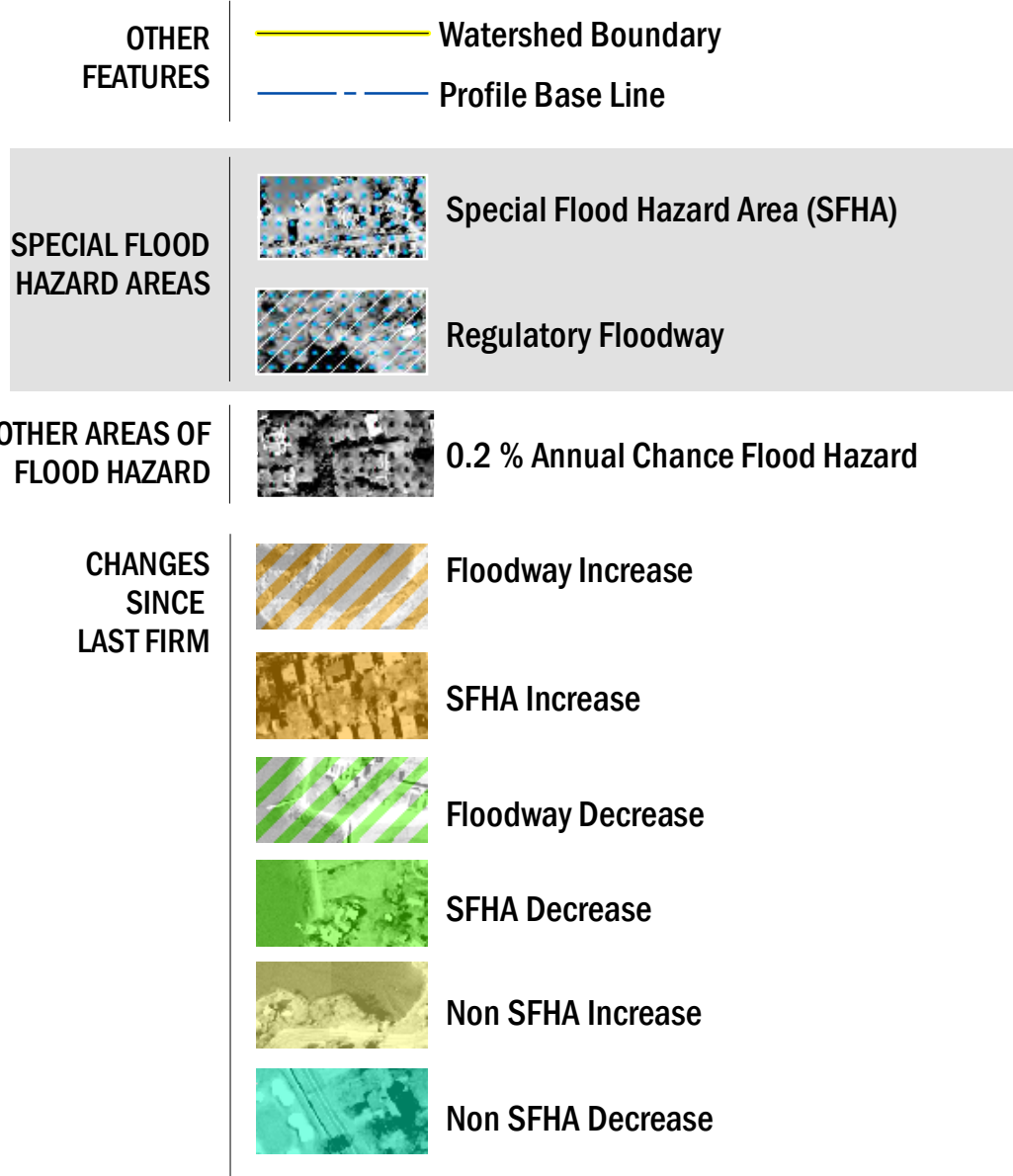
Panel Contains:

COMMUNITY	NUMBER	PANEL	SUFFIX
Maynard, Town Of	250204	0362	F
Sdbry, Town Of	250217	0362	F

MAP NUMBER
25017C0362F
RELEASE DATE
2/27/2013



FLOOD HAZARD INFORMATION



NOTES TO USERS

For information and questions about this map, available products associated with this Flood Risk Map, please call the FEMA Regional Service Center at 1-617-574-4402.

The information on this map is for information purposes only and is not subject to regulations. The information represents the Flood Risk Products and is intended for use in Mitigation and Planning.

Basemap information shown on this FIRM was derived from digital orthophotography. Basemap files were provided in digital form by Massachusetts Geographic Information System (MassGIS). Ortho imagery was produced at a scale of 1:5000 and is dated April 2008. The projection used in the preparation of this map is Massachusetts State Plane Mainland (FIPSZONE2001). The horizontal datum is NAD 83, GRS1980 spheroid.


Flood Zone Definitions:

Special Flood Hazard Area (SFHA) - The land area covered by the floodwaters of the base flood is the Special Flood Hazard Area (SFHA) on NFIP maps. The SFHA is the area where the NFIP's floodplain management regulations must be enforced and the area where the mandatory purchase of flood insurance applies. The SFHA includes Zones A, AO, AH, A1-30, AE, A99, AR, ARIA1-30, ARIA, ARIA/O, ARIA/H, ARIA, VO, V1-30, VE, and V Shaded X. Moderate flood hazard areas, labeled Zone B or Zone X (shaded) are also shown on the FIRM, and are the areas between the limits of the base flood and the 0.2-percent-annual-chance (or 500-year) flood. Unshaded X - The areas of minimal flood hazard, which are the areas outside the SFHA and higher than the elevation of the 0.2-percent-annual-chance flood, are labeled Zone C or Zone X (unshaded).

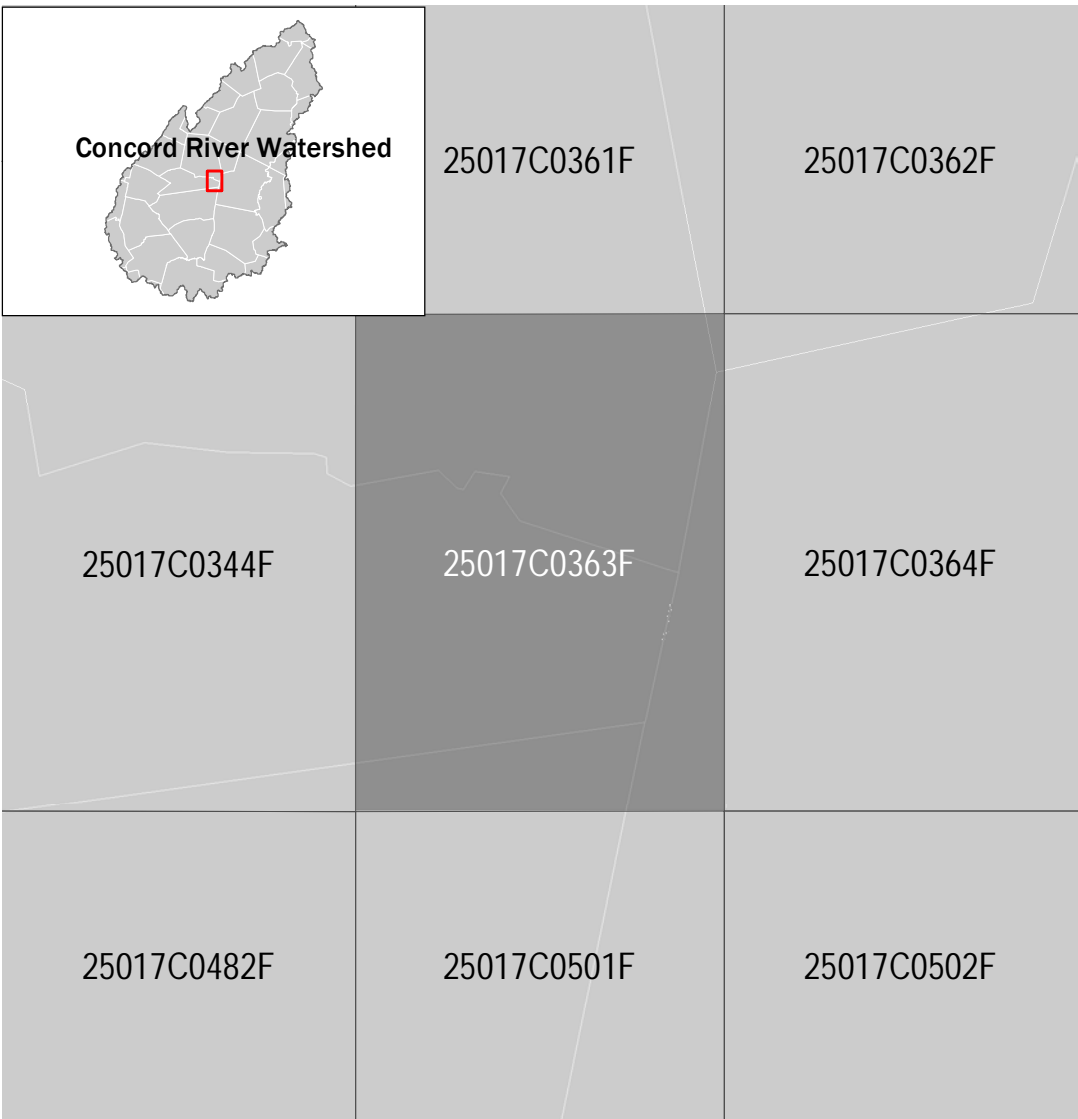
Risk Product Definitions:

Changes Since Last FIRM - The CSLF dataset identifies changes in the Special Flood Hazard Area (SFHA) and floodway boundary changes since the previous FIRM was developed. These datasets quantify land area increases and decreases to the SFHA and floodway, as well as areas where the flood zone designation has changed (e.g., Zone A to AE, AE to VE, shaded Zone X protected by levee to AE for de-accredited levees).


SCALE



PANEL LOCATOR



*PANEL NOT PRINTED



National Flood Insurance Program

NATIONAL FLOOD INSURANCE PROGRAM

FLOOD RISK PRODUCT

CHANGES SINCE LAST FIRM
(Floodplain Increase/Decrease)

Concord River Watershed


PANEL **0363** of **859**

Panel Contains:

COMMUNITY	NUMBER	PANEL	SUFFIX
Hudson, Town Of	250197	0363	F
Marlborough, City Of	250203	0363	F
Maynard, Town Of	250204	0363	F
Sudbury, Town Of	250217		F
Stow, Town Of	250216	0363	F

MAP NUMBER
25017C0363F

RELEASE DATE
2/27/2013



FLOOD HAZARD INFORMATION

OTHER FEATURES

Watershed Boundary

Profile Base Line

SPECIAL FLOOD HAZARD AREAS

Special Flood Hazard Area (SFHA)

Regulatory Floodway

OTHER AREAS OF FLOOD HAZARD

0.2 % Annual Chance Flood Hazard

CHANGES SINCE LAST FIRM

Floodway Increase

SFHA Increase

Floodway Decrease

SFHA Decrease

Non SFHA Increase

Non SFHA Decrease

NOTES TO USERS

For information and questions about this map, available products associated with this Flood Risk Map, please call the FEMA Regional Service Center at 1-617-574-4402.


The information on this map is for information purposes only and is not subject to regulations. The information represents the Flood Risk Products and is intended for use in Mitigation and Planning.

Basemap information shown on this FIRM was derived from digital orthophotography. Basemap files were provided in digital form by Massachusetts Geographic Information System (MassGIS). Ortho imagery was produced at a scale of 1:5000 and is dated April 2008. The projection used in the preparation of this map is Massachusetts State Plane Mainland (FIPSZONE2001). The horizontal datum is NAD 83, GRS1980 spheroid.

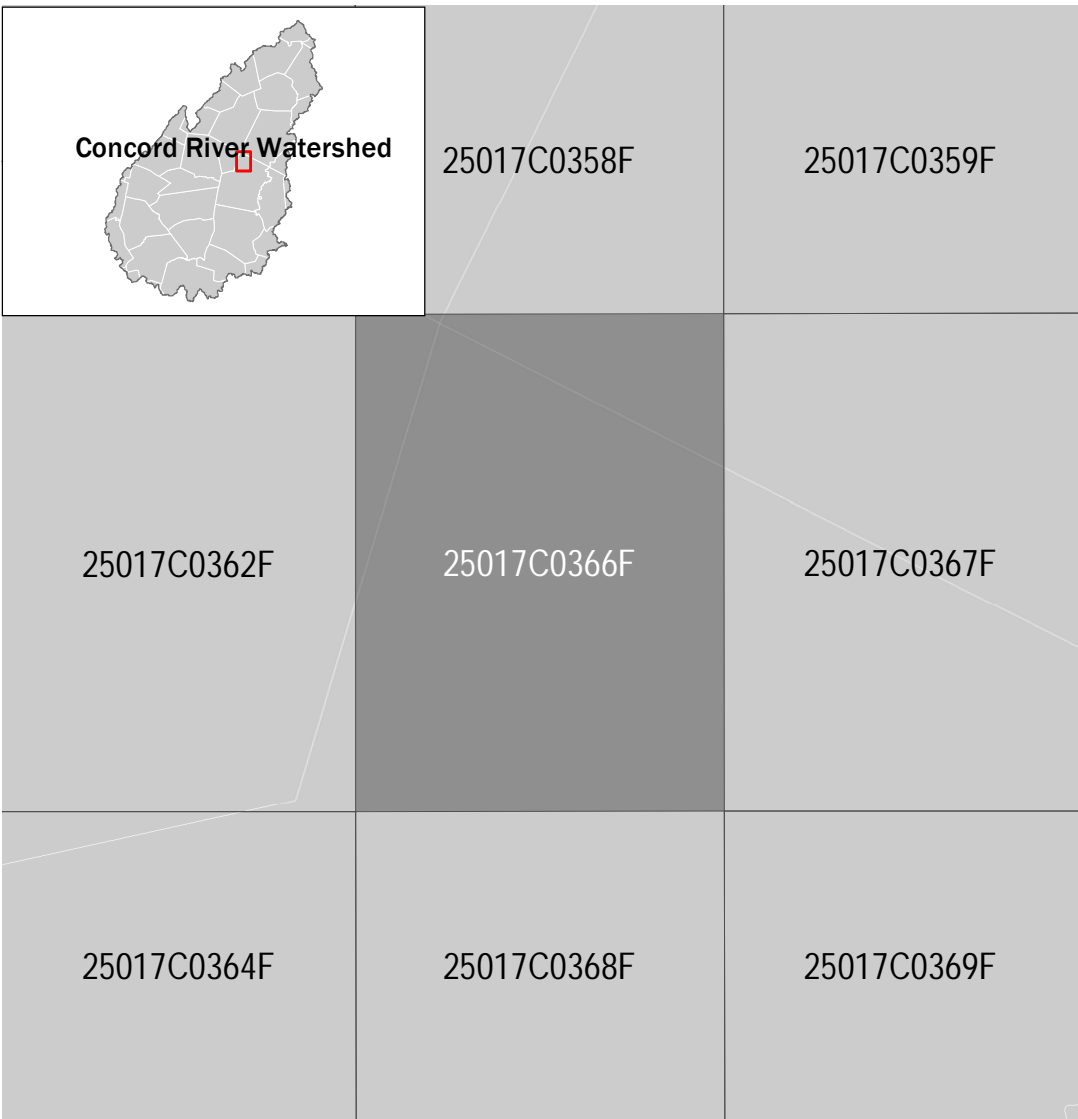
Flood Zone Definitions:
Special Flood Hazard Area (SFHA) - The land area covered by the floodwaters of the base flood is the Special Flood Hazard Area (SFHA) on NFIP maps. The SFHA is the area where the NFIP's floodplain management regulations must be enforced and the area where the mandatory purchase of flood insurance applies. The SFHA includes Zones A, AO, AH, A1-30, AE, A99, AR, ARIA1-30, ARIA, ARIA/O, ARIA/AH, ARIA, VO, V1-30, VE, and V. Shaded X - Moderate flood hazard areas, labeled Zone B or Zone X (shaded) are also shown on the FIRM, and are the areas between the limits of the base flood and the 0.2-percent-annual-chance (or 500-year) flood. Unshaded X - The areas of minimal flood hazard, which are the areas outside the SFHA and higher than the elevation of the 0.2-percent-annual-chance flood, are labeled Zone C or Zone X (unshaded).

Risk Product Definitions:
Changes Since Last FIRM - The CSLF dataset identifies changes in the Special Flood Hazard Area (SFHA) and floodway boundary changes since the previous FIRM was developed. These datasets quantify land area increases and decreases to the SFHA and floodway, as well as areas where the flood zone designation has changed (e.g., Zone A to AE, AE to VE, shaded Zone X protected by levee to AE for de-accredited levees).

SCALE



PANEL LOCATOR



*PANEL NOT PRINTED

FEMA

UNITED STATES DEPARTMENT OF HOMELAND SECURITY

FEDERAL EMERGENCY MANAGEMENT AGENCY

National Flood Insurance Program

NATIONAL FLOOD INSURANCE PROGRAM

FLOOD RISK PRODUCT

CHANGES SINCE LAST FIRM

(Floodplain Increase/Decrease)

Concord River Watershed

PANEL 0366 of 859

Panel Contains:

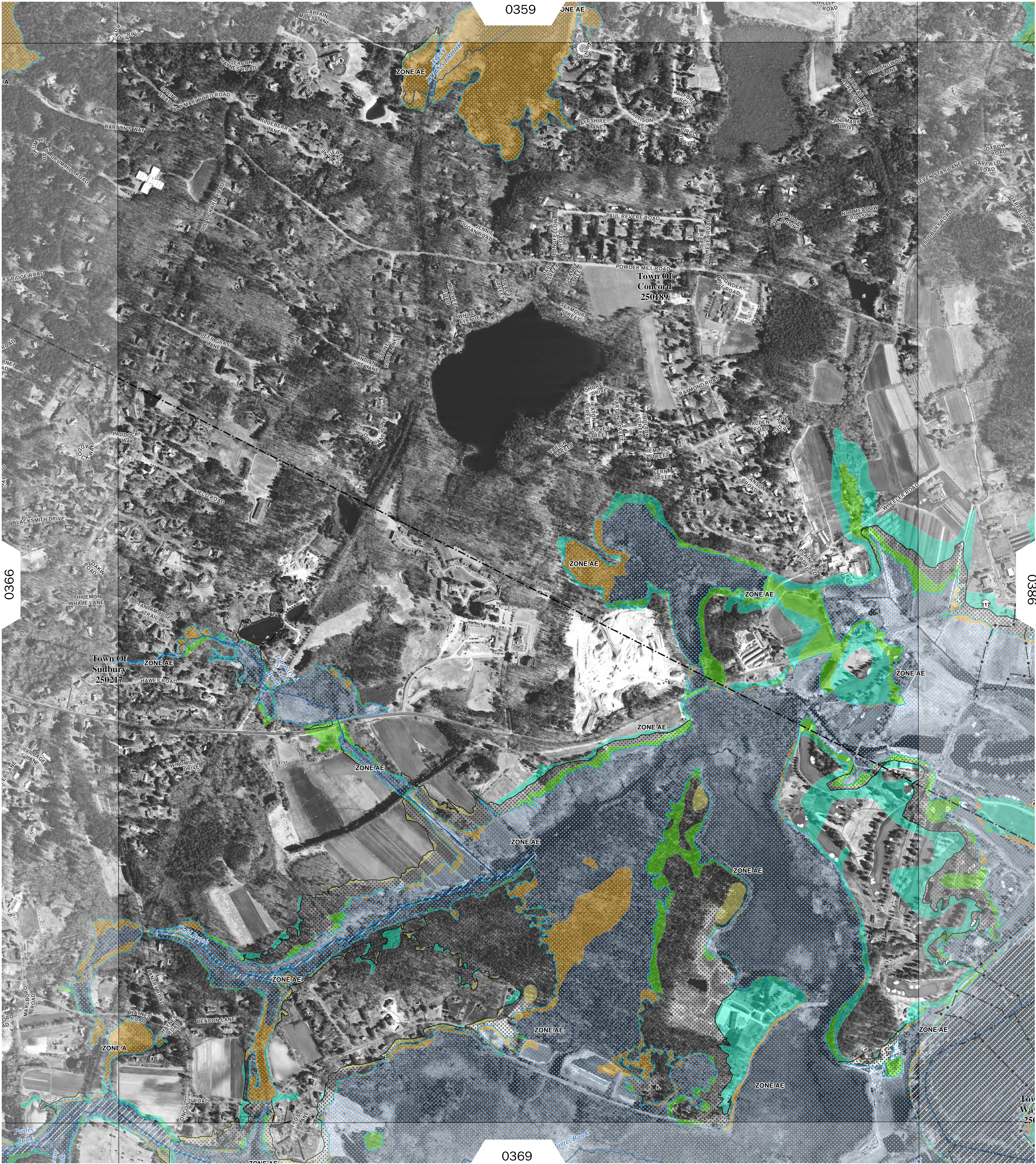
COMMUNITY	NUMBER	PANEL	SUFFIX
Acton, Town Of	250176	0366	F
Concord, Town Of	250189	0366	F
Maynard, Town Of	250204	0366	F
Sdbry, Town Of	250217		F

MAP NUMBER

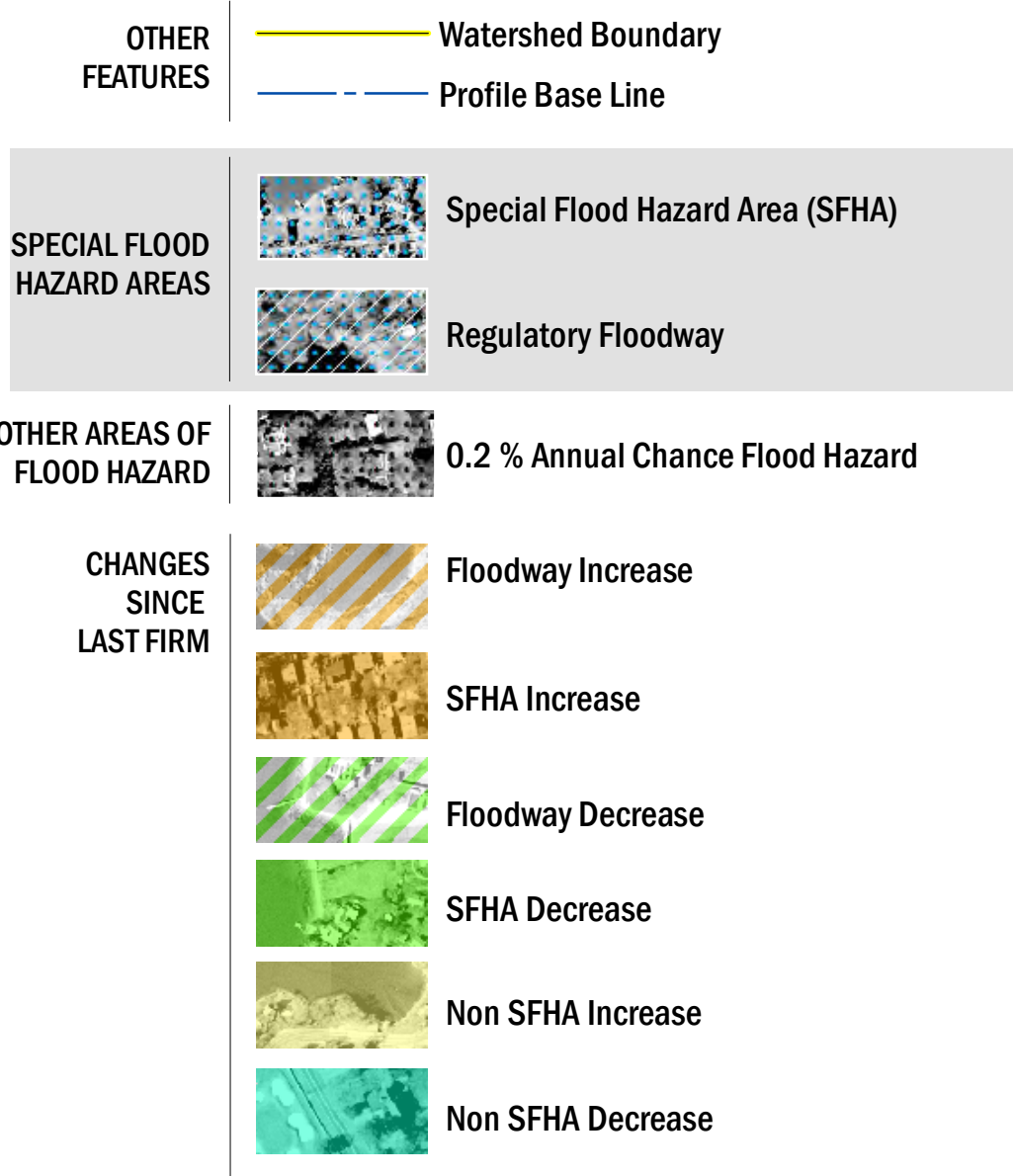
25017C0366F

RELEASE DATE

2/27/2013



FLOOD HAZARD INFORMATION



NOTES TO USERS

For information and questions about this map, available products associated with this Flood Risk Map, please call the FEMA Regional Service Center at 1-617-574-4402.


The information on this map is for information purposes only and is not subject to regulations. The information represents the Flood Risk Products and is intended for use in Mitigation and Planning.

Basemap information shown on this FIRM was derived from digital orthophotography. Basemap files were provided in digital form by Massachusetts Geographic Information System (MassGIS). Ortho imagery was produced at a scale of 1:5000 and is dated April 2008. The projection used in the preparation of this map is Massachusetts State Plane Mainland (FIPS2001). The horizontal datum is NAD 83, GRS1980 spheroid.

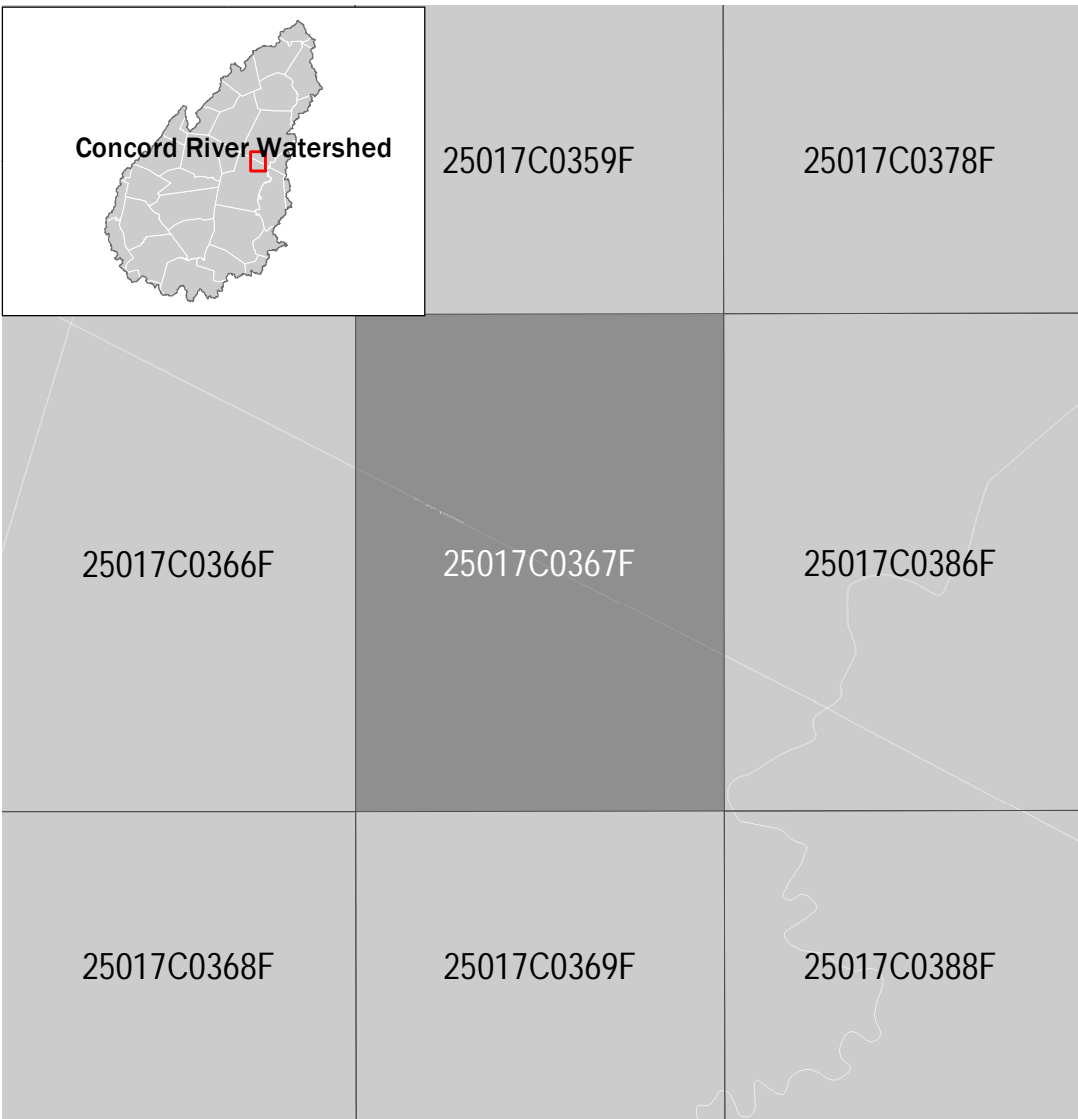
Flood Zone Definitions:
Special Flood Hazard Area (SFHA) - The land area covered by the floodwaters of the base flood is the Special Flood Hazard Area (SFHA) on NFIP maps. The SFHA is the area where the NFIP's floodplain management regulations must be enforced and the area where the mandatory purchase of flood insurance applies. The SFHA includes Zones A, AO, AH, A1-30, AE, A99, AR, ARIA1-30, ARIA, ARIA/O, ARIA/AH, ARIA, VO, V1-30, VE, and V. Shaded X - Moderate flood hazard areas, labeled Zone B or Zone X (shaded) are also shown on the FIRM, and are the areas between the limits of the base flood and the 0.2-percent-annual-chance (or 500-year) flood. Unshaded X - The areas of minimal flood hazard, which are the areas outside the SFHA and higher than the elevation of the 0.2-percent-annual-chance flood, are labeled Zone C or Zone X (unshaded).

Risk Product Definitions:
Changes Since Last FIRM - The CSLF dataset identifies changes in the Special Flood Hazard Area (SFHA) and floodway boundary changes since the previous FIRM was developed. These datasets quantify land area increases and decreases to the SFHA and floodway, as well as areas where the flood zone designation has changed (e.g., Zone A to AE, AE to VE, shaded Zone X protected by levee to AE for de-accredited levees).

SCALE



PANEL LOCATOR



National Flood Insurance Program

NATIONAL FLOOD INSURANCE PROGRAM

FLOOD RISK PRODUCT

CHANGES SINCE LAST FIRM
(Floodplain Increase/Decrease)

Concord River Watershed


PANEL **0367** of **859**

Panel Contains:

COMMUNITY	NUMBER	PANEL	SUFFIX
Concord, Town Of	250189	0367	F
Sdbry, Town Of	250217	0367	F

MAP NUMBER
25017C0367F

RELEASE DATE
2/27/2013



FLOOD HAZARD INFORMATION

OTHER FEATURES

Watershed Boundary

Profile Base Line

SPECIAL FLOOD HAZARD AREAS

Special Flood Hazard Area (SFHA)

Regulatory Floodway

OTHER AREAS OF FLOOD HAZARD

0.2 % Annual Chance Flood Hazard

CHANGES SINCE LAST FIRM

Floodway Increase

SFHA Increase

Floodway Decrease

SFHA Decrease

Non SFHA Increase

Non SFHA Decrease

NOTES TO USERS

For information and questions about this map, available products associated with this Flood Risk Map, please call the FEMA Regional Service Center at 1-617-574-4402.


The information on this map is for information purposes only and is not subject to regulations. The information represents the Flood Risk Products and is intended for use in Mitigation and Planning.

Basemap information shown on this FIRM was derived from digital orthophotography. Basemap files were provided in digital form by Massachusetts Geographic Information System (MassGIS). Ortho imagery was produced at a scale of 1:5000 and is dated April 2008. The projection used in the preparation of this map is Massachusetts State Plane Mainland (FIPSZONE2001). The horizontal datum is NAD 83, GRS1980 spheroid.

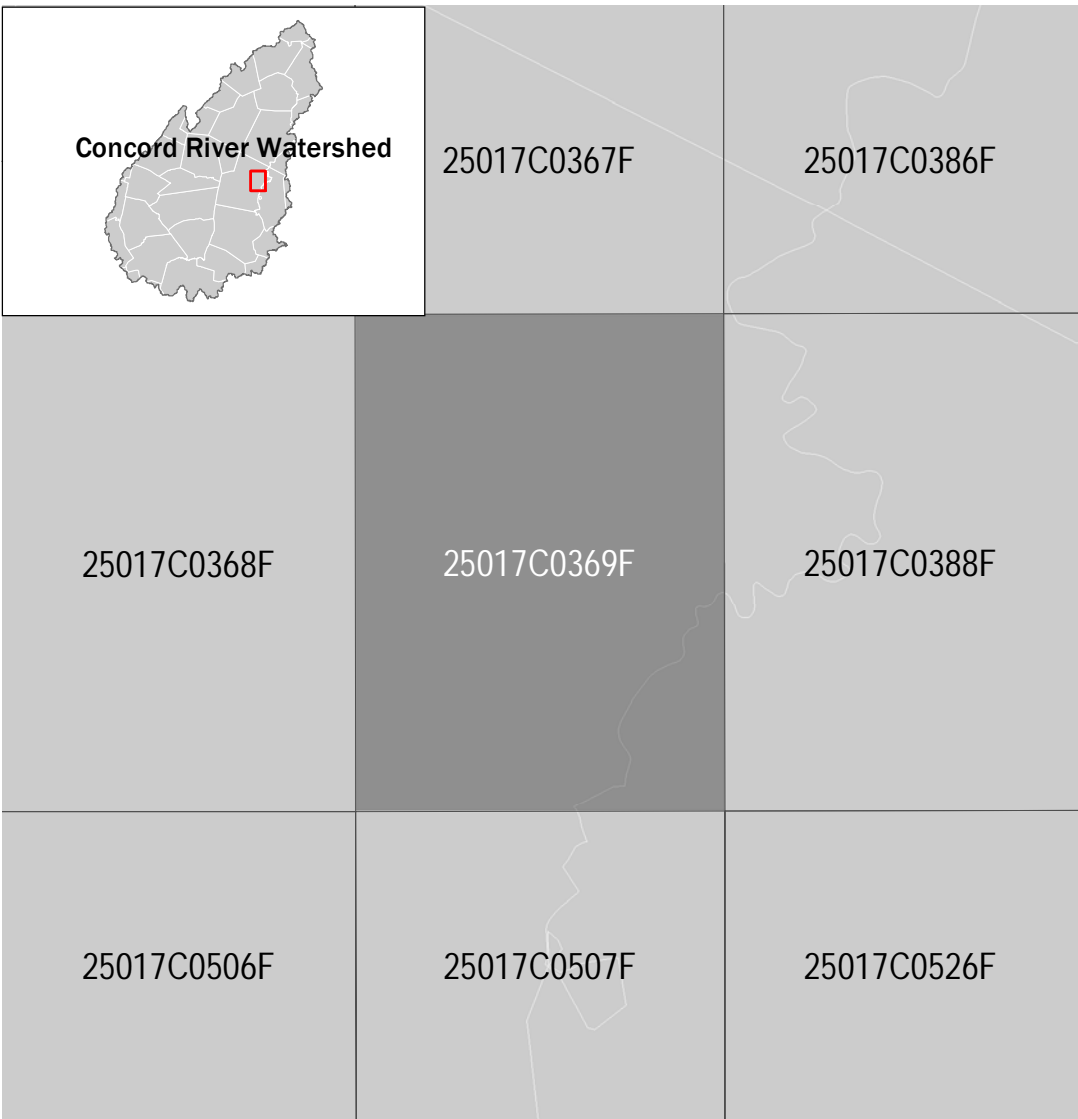
Flood Zone Definitions:
Special Flood Hazard Area (SFHA) - The land area covered by the floodwaters of the base flood is the Special Flood Hazard Area (SFHA) on NFIP maps. The SFHA is the area where the NFIP's floodplain management regulations must be enforced and the area where the mandatory purchase of flood insurance applies. The SFHA includes Zones A, AO, AH, A1-30, AE, A99, AR, ARI-A1-30, ARI-AE, ARI-AO, ARI-AH, ARI-A, VO, V1-30, VE, and V Shaded X. Moderate flood hazard areas, labeled Zone B or Zone X (shaded) are also shown on the FIRM, and are the areas between the limits of the base flood and the 0.2-percent-annual-chance (or 500-year) flood. Unshaded X - The areas of minimal flood hazard, which are the areas outside the SFHA and higher than the elevation of the 0.2-percent-annual-chance flood, are labeled Zone C or Zone X (unshaded).

Risk Product Definitions:
Changes Since Last FIRM - The CSLF dataset identifies changes in the Special Flood Hazard Area (SFHA) and floodway boundary changes since the previous FIRM was developed. These datasets quantify land area increases and decreases to the SFHA and floodway, as well as areas where the flood zone designation has changed (e.g., Zone A to AE, AE to VE, shaded Zone X protected by levee to AE for de-accredited levees).

SCALE



PANEL LOCATOR



*PANEL NOT PRINTED

FEMA

UNITED STATES OF AMERICA

DEPARTMENT OF HOMELAND SECURITY

National Flood Insurance Program

NATIONAL FLOOD INSURANCE PROGRAM

FLOOD RISK PRODUCT

CHANGES SINCE LAST FIRM

(Floodplain Increase/Decrease)

Concord River Watershed

PANEL 0369 of 859

Panel Contains:

COMMUNITY

Sudbury, Town Of

Wayland, Town Of

NUMBER

250217

250224

PANEL

0369

0369

SUFFIX

F

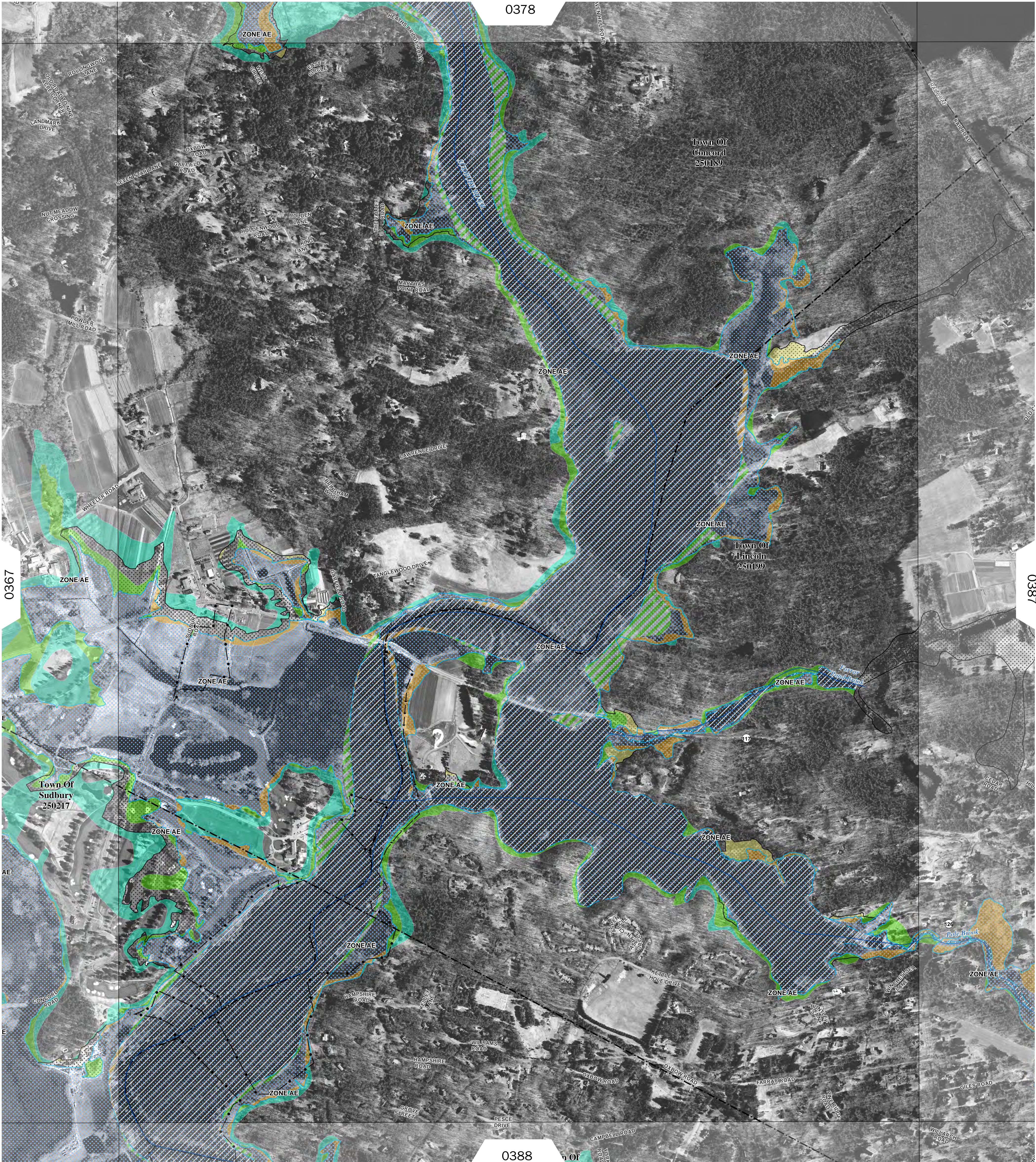
F

MAP NUMBER

25017C0369F

RELEASE DATE

2/27/2013



FLOOD HAZARD INFORMATION

OTHER FEATURES

Watershed Boundary

Profile Base Line

SPECIAL FLOOD HAZARD AREAS

Special Flood Hazard Area (SFHA)

Regulatory Floodway

OTHER AREAS OF FLOOD HAZARD

0.2 % Annual Chance Flood Hazard

CHANGES SINCE LAST FIRM

Floodway Increase

SFHA Increase

Floodway Decrease

SFHA Decrease

Non SFHA Increase

Non SFHA Decrease

NOTES TO USERS

For information and questions about this map, available products associated with this Flood Risk Map, please call the FEMA Regional Service Center at 1-617-574-4402.


The information on this map is for information purposes only and is not subject to regulations. The information represents the Flood Risk Products and is intended for use in Mitigation and Planning.

Basemap information shown on this FIRM was derived from digital orthophotography. Basemap files were provided in digital form by Massachusetts Geographic Information System (MassGIS). Ortho imagery was produced at a scale of 1:5000 and is dated April 2008. The projection used in the preparation of this map is Massachusetts State Plane Mainland (FIPSZONE2001). The horizontal datum is NAD 83, GRS1980 spheroid.

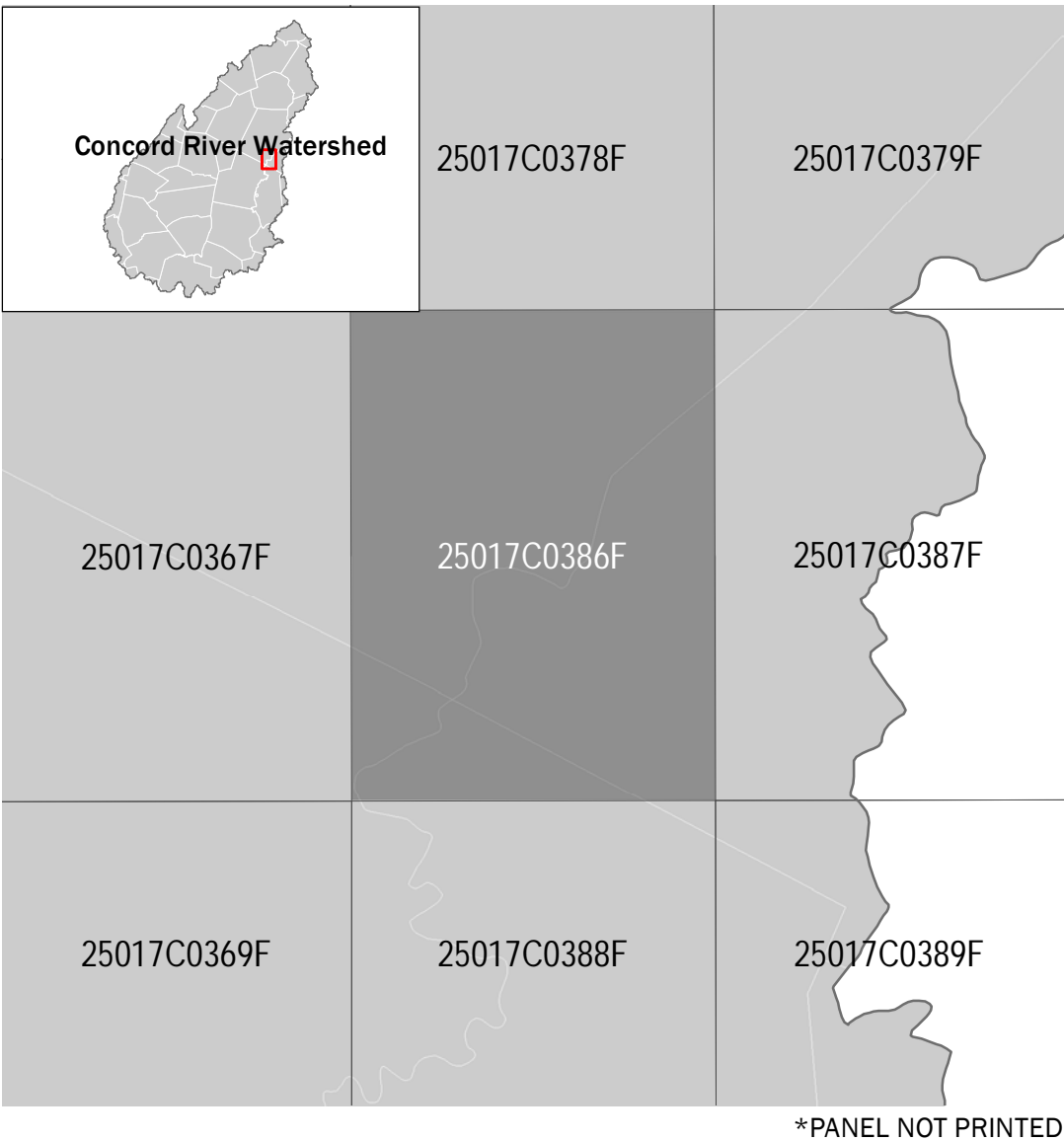
Flood Zone Definitions:
Special Flood Hazard Area (SFHA) - The land area covered by the floodwaters of the base flood is the Special Flood Hazard Area (SFHA) on NFIP maps. The SFHA is the area where the NFIP's floodplain management regulations must be enforced and the area where the mandatory purchase of flood insurance applies. The SFHA includes Zones A, AO, AH, A1-30, AE, A99, AR, ARIA1-30, ARIA, ARIA/O, ARIA/H, ARIA, VO, V1-30, VE, and V Shaded X. Moderate flood hazard areas, labeled Zone B or Zone X (shaded) are also shown on the FIRM, and are the areas between the limits of the base flood and the 0.2-percent-annual-chance (for 500-year) flood. Unshaded X - The areas of minimal flood hazard, which are the areas outside the SFHA and higher than the elevation of the 0.2-percent-annual-chance flood, are labeled Zone C or Zone X (unshaded).

Risk Product Definitions:
Changes Since Last FIRM - The CSLF dataset identifies changes in the Special Flood Hazard Area (SFHA) and floodway boundary changes since the previous FIRM was developed. These datasets quantify land area increases and decreases to the SFHA and floodway, as well as areas where the flood zone designation has changed (e.g., Zone A to AE, AE to VE, shaded Zone X protected by levee to AE for de-accredited levees).

SCALE



PANEL LOCATOR



National Flood Insurance Program

CONCORD RIVER WATERSHED

NATIONAL FLOOD INSURANCE PROGRAM

FLOOD RISK PRODUCT

CHANGES SINCE LAST FIRM

(Floodplain Increase/Decrease)

Concord River Watershed

PANEL 0386 of 859

Panel Contains:

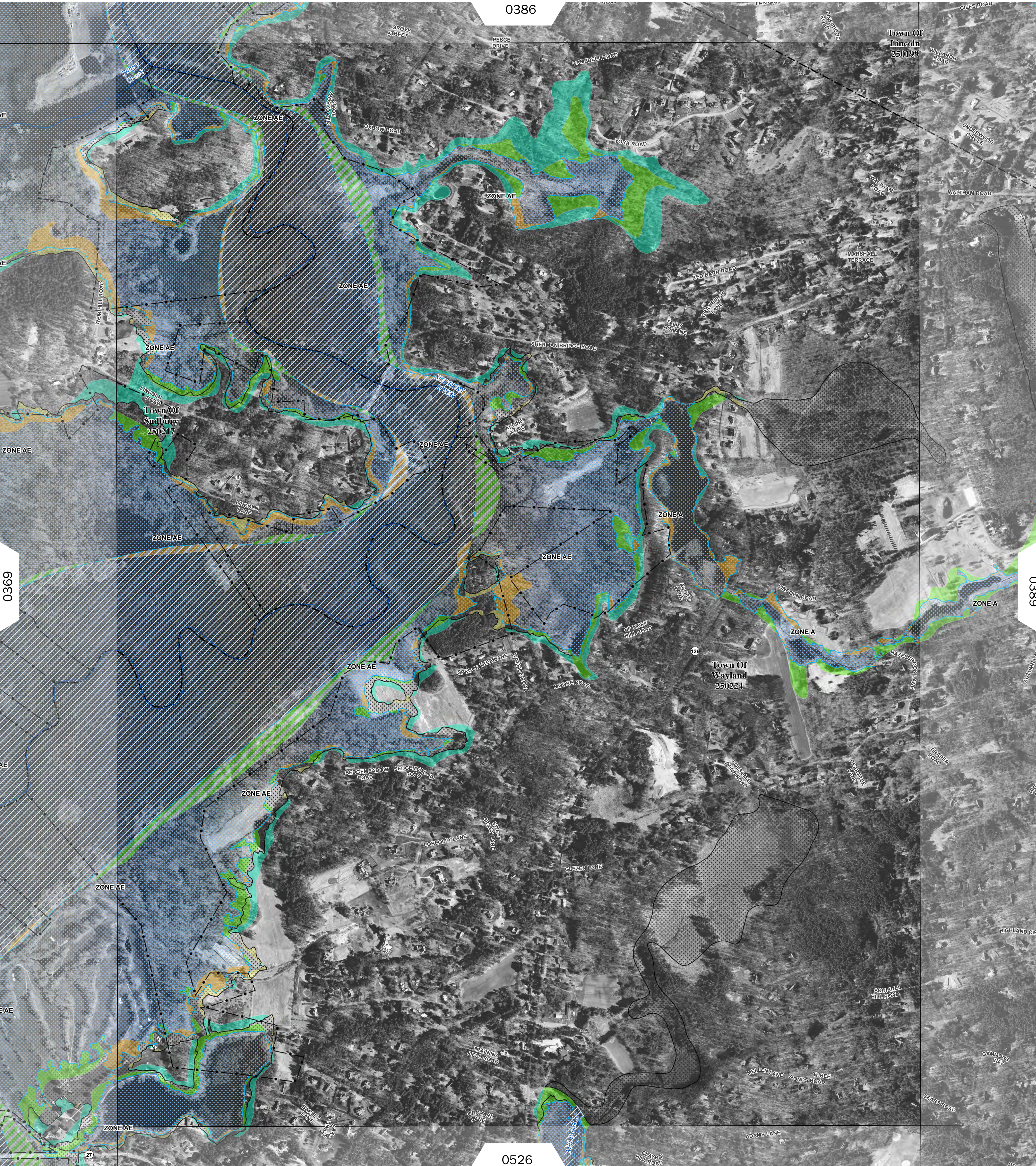
COMMUNITY	NUMBER	PANEL	SUFFIX
Concord, Town Of	250189	0386	F
Lincoln, Town Of	250199	0386	F
Sudbury, Town Of	250217	0386	F
Wayland, Town Of	250224		F

MAP NUMBER

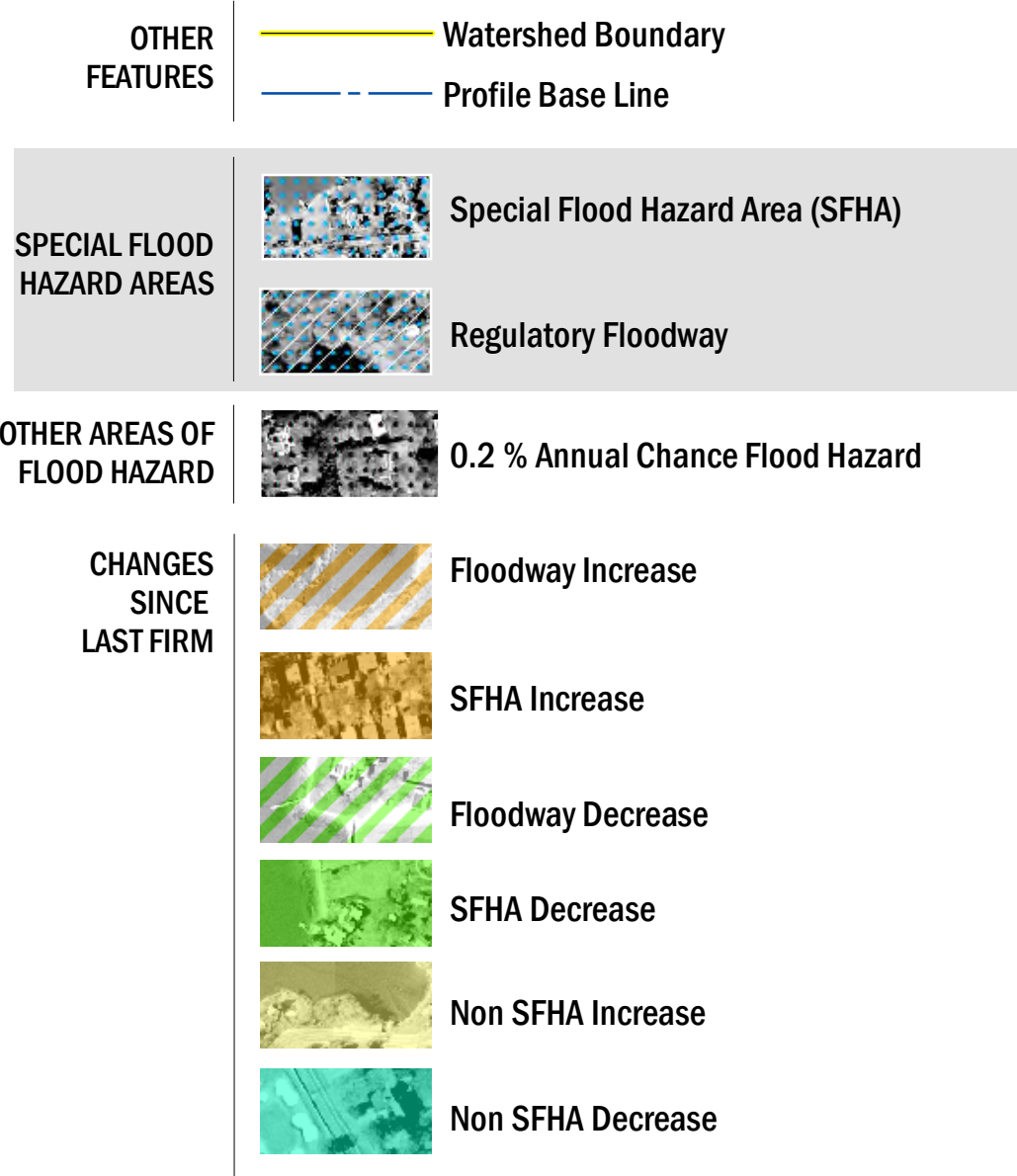
25017C0386F

RELEASE DATE

2/27/2013



FLOOD HAZARD INFORMATION



NOTES TO USERS

For information and questions about this map, available products associated with this Flood Risk Map, please call the FEMA Regional Service Center at 1-617-574-4402.

The information on this map is for information purposes only and is not subject to regulations. The information represents the Flood Risk Products and is intended for use in Mitigation and Planning.

Basemap information shown on this FIRM was derived from digital orthophotography. Basemap files were provided in digital form by Massachusetts Geographic Information System (MassGIS). Ortho imagery was produced at a scale of 1:5000 and is dated April 2008. The projection used in the preparation of this map is Massachusetts State Plane Mainland (FIPSZONE2001). The horizontal datum is NAD 83, GRS1980 spheroid.


Flood Zone Definitions:

Special Flood Hazard Area (SFHA) - The land area covered by the floodwaters of the base flood is the Special Flood Hazard Area (SFHA) on NFIP maps. The SFHA is the area where the NFIP's floodplain management regulations must be enforced and the area where the mandatory purchase of flood insurance applies. The SFHA includes Zones A, AO, AH, A1-30, AE, A99, AR, ARIA1-30, ARIA/E, ARIA/O, ARIA/H, ARIA, VO, V1-30, VE, and V. Shaded X - Moderate flood hazard areas, labeled Zone B or Zone X (shaded) are also shown on the FIRM, and are the areas between the limits of the base flood and the 0.2-percent-annual-chance (for 500-year) flood. Unshaded X - The areas of minimal flood hazard, which are the areas outside the SFHA and higher than the elevation of the 0.2-percent-annual-chance flood, are labeled Zone C or Zone X (unshaded).

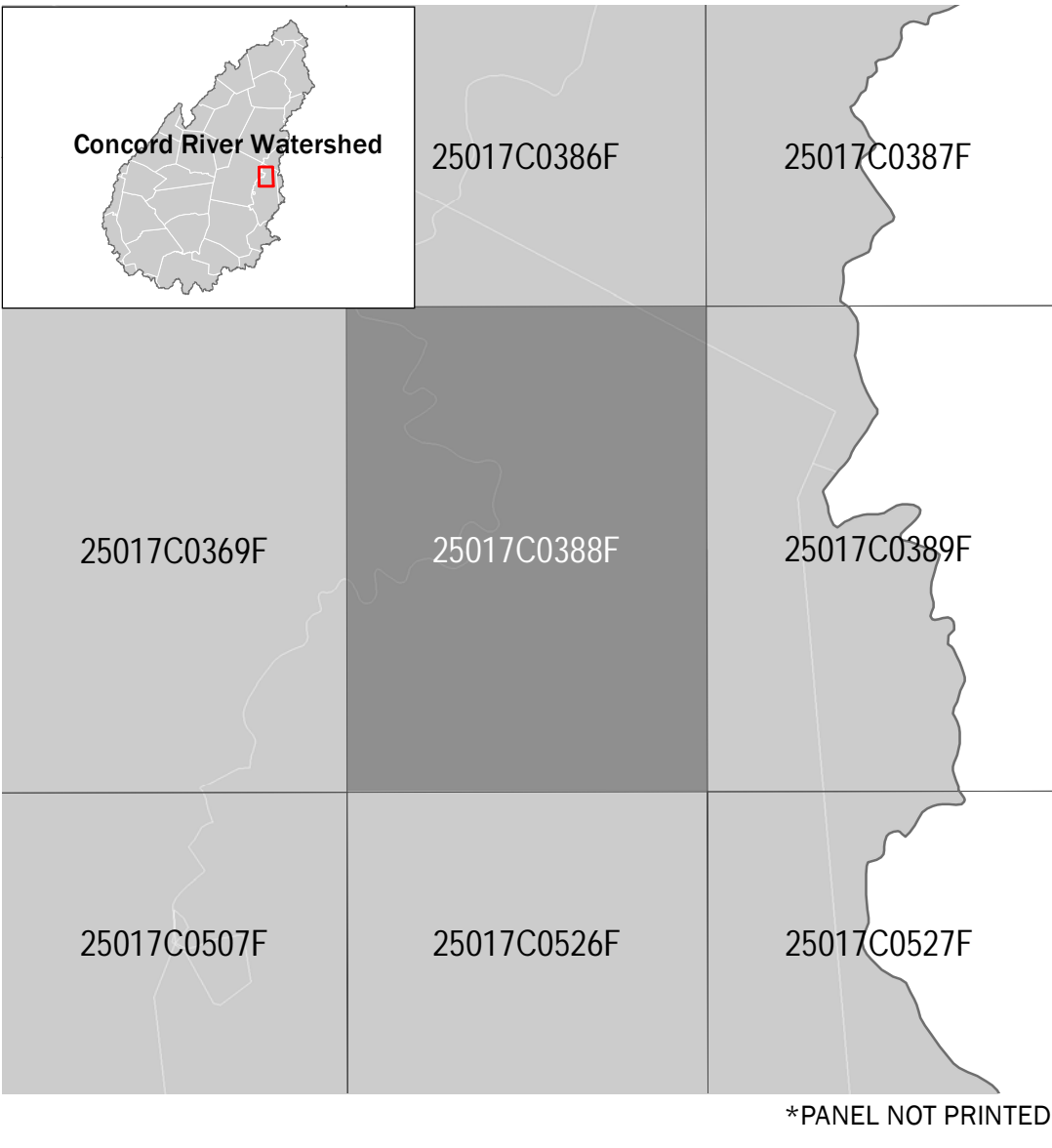
Risk Product Definitions:

Changes Since Last FIRM - The CSLF dataset identifies changes in the Special Flood Hazard Area (SFHA) and floodway boundary changes since the previous FIRM was developed. These datasets quantify land area increases and decreases to the SFHA and floodway, as well as areas where the flood zone designation has changed (e.g., Zone A to AE, AE to VE, shaded Zone X protected by levee to AE for de-accredited levees).

SCALE



PANEL LOCATOR



FEMA

National Flood Insurance Program

NATIONAL FLOOD INSURANCE PROGRAM

FLOOD RISK PRODUCT

CHANGES SINCE LAST FIRM
(Floodplain Increase/Decrease)


Concord River Watershed

PANEL 0388 of 859

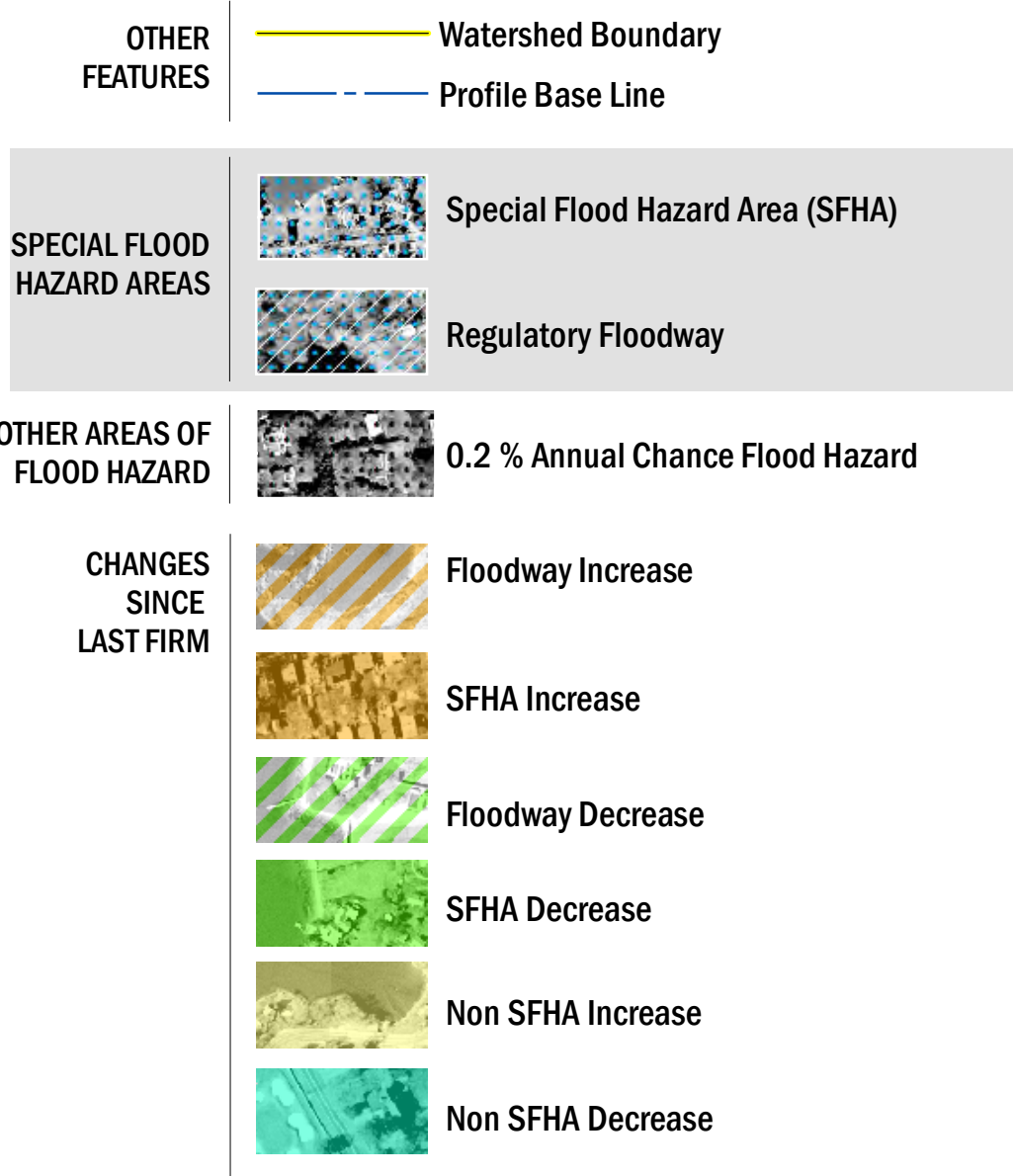
Panel Contains:

COMMUNITY	NUMBER	PANEL	SUFFIX
Lincoln, Town Of	250199	0388	F
Sudbury, Town Of	250217	0388	F
Wayland, Town Of	250224	0388	F

MAP NUMBER
25017C0388F
RELEASE DATE
2/27/2013



FLOOD HAZARD INFORMATION



NOTES TO USERS

For information and questions about this map, available products associated with this Flood Risk Map, please call the FEMA Regional Service Center at 1-617-574-4402.

The information on this map is for information purposes only and is not subject to regulations. The information represents the Flood Risk Products and is intended for use in Mitigation and Planning.

Basemap information shown on this FIRM was derived from digital orthophotography. Basemap files were provided in digital form by Massachusetts Geographic Information System (MassGIS). Ortho imagery was produced at a scale of 1:5000 and is dated April 2008. The projection used in the preparation of this map is Massachusetts State Plane Mainland (FIPSZONE2001). The horizontal datum is NAD 83, GRS1980 spheroid.


Flood Zone Definitions:

Special Flood Hazard Area (SFHA) - The land area covered by the floodwaters of the base flood is the Special Flood Hazard Area (SFHA) on NFIP maps. The SFHA is the area where the NFIP's floodplain management regulations must be enforced and the area where the mandatory purchase of flood insurance applies. The SFHA includes Zones A, AO, AH, A1-30, AE, A99, AR, ARI-30, ARI-AE, ARI-AO, ARI-AH, ARI-A, VO, V1-30, VE, and V. Shaded X - Moderate flood hazard areas, labeled Zone B or Zone X (shaded) are also shown on the FIRM, and are the areas between the limits of the base flood and the 0.2-percent-annual-chance (or 500-year) flood. Unshaded X - The areas of minimal flood hazard, which are the areas outside the SFHA and higher than the elevation of the 0.2-percent-annual-chance flood, are labeled Zone C or Zone X (unshaded).

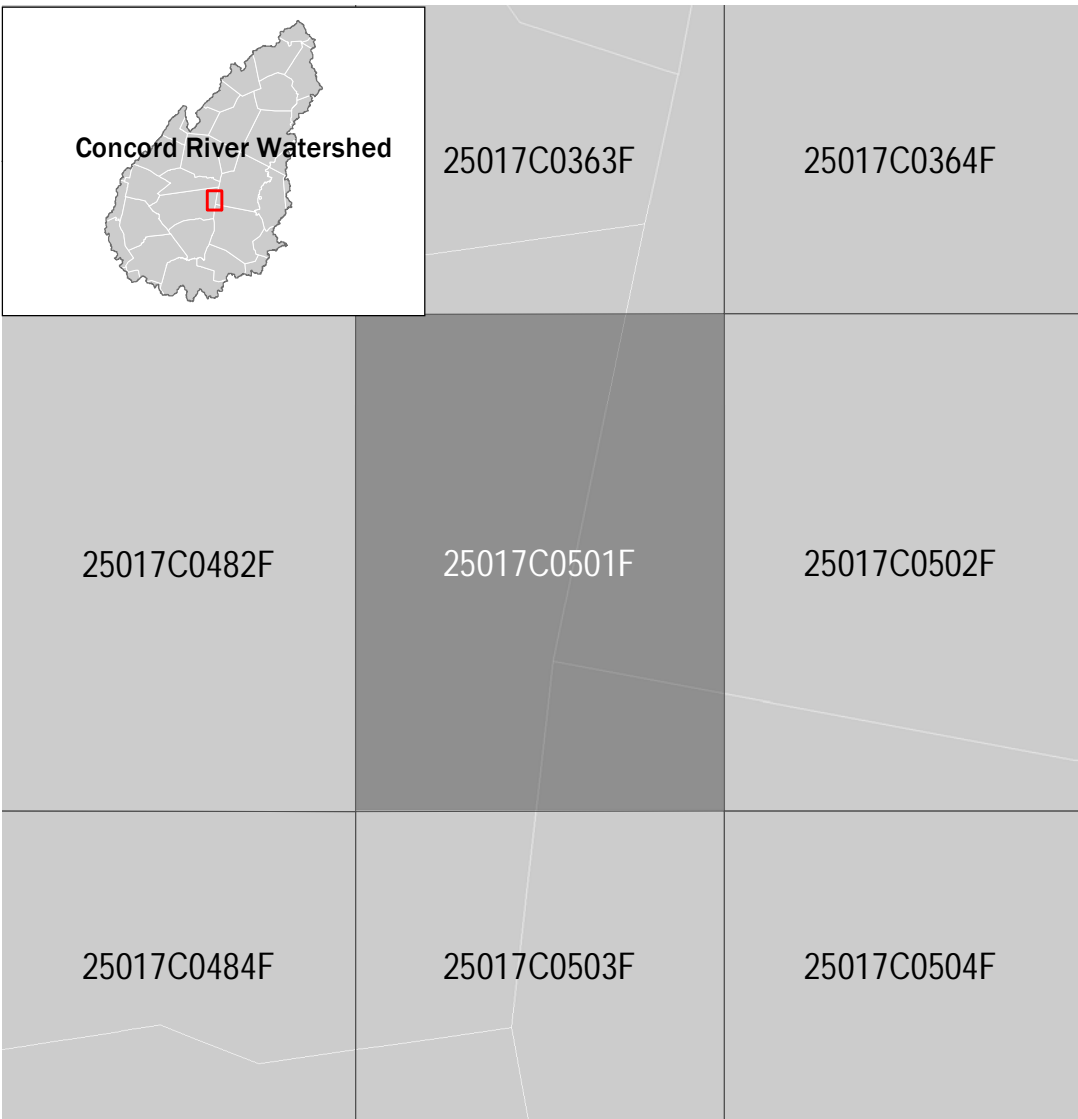
Risk Product Definitions:

Changes Since Last FIRM - The CSLF dataset identifies changes in the Special Flood Hazard Area (SFHA) and floodway boundary changes since the previous FIRM was developed. These datasets quantify land area increases and decreases to the SFHA and floodway, as well as areas where the flood zone designation has changed (e.g., Zone A to AE, AE to VE, shaded Zone X protected by levee to AE for de-accredited levees).

SCALE



PANEL LOCATOR



FEMA

National Flood Insurance Program

NATIONAL FLOOD INSURANCE PROGRAM

FLOOD RISK PRODUCT

CHANGES SINCE LAST FIRM
(Floodplain Increase/Decrease)


Concord River Watershed

PANEL 0501 of 859

Panel Contains:

COMMUNITY	NUMBER	PANEL	SUFFIX
Framingham, Town Of	250193	0501	F
Marlborough, City Of	250203	0501	F
Sdbry, Town Of	250217	0501	F

MAP NUMBER
25017C0501F
RELEASE DATE
2/27/2013



FLOOD HAZARD INFORMATION

OTHER FEATURES

Watershed Boundary

Profile Base Line

SPECIAL FLOOD HAZARD AREAS

Special Flood Hazard Area (SFHA)

Regulatory Floodway

OTHER AREAS OF FLOOD HAZARD

0.2 % Annual Chance Flood Hazard

CHANGES SINCE LAST FIRM

Floodway Increase

SFHA Increase

Floodway Decrease

SFHA Decrease

Non SFHA Increase

Non SFHA Decrease

NOTES TO USERS

For information and questions about this map, available products associated with this Flood Risk Map, please call the FEMA Regional Service Center at 1-617-574-4402.


The information on this map is for information purposes only and is not subject to regulations. The information represents the Flood Risk Products and is intended for use in Mitigation and Planning.

Basemap information shown on this FIRM was derived from digital orthophotography. Basemap files were provided in digital form by Massachusetts Geographic Information System (MassGIS). Ortho imagery was produced at a scale of 1:5000 and is dated April 2008. The projection used in the preparation of this map is Massachusetts State Plane Mainland (FIPSZONE2001). The horizontal datum is NAD 83, GRS1980 spheroid.

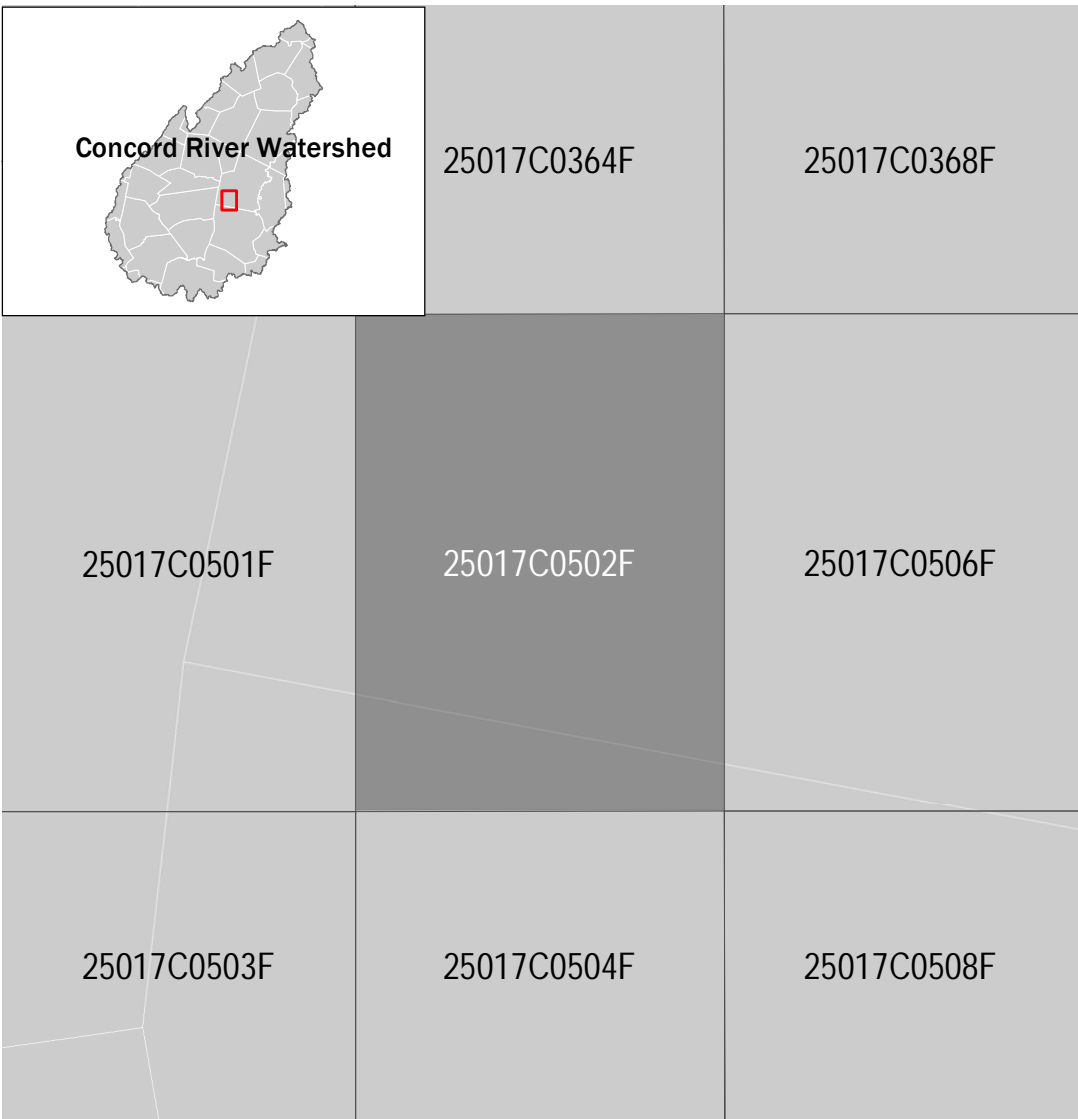
Flood Zone Definitions:
Special Flood Hazard Area (SFHA) - The land area covered by the floodwaters of the base flood is the Special Flood Hazard Area (SFHA) on NFIP maps. The SFHA is the area where the NFIP's floodplain management regulations must be enforced and the area where the mandatory purchase of flood insurance applies. The SFHA includes Zones A, AO, AH, A1-30, AE, A99, AR, ARIA1-30, ARIAE, ARIA/O, ARIA/H, ARIA, VO, V1-30, VE, and V. Shaded X - Moderate flood hazard areas, labeled Zone B or Zone X (shaded) are also shown on the FIRM, and are the areas between the limits of the base flood and the 0.2-percent-annual-chance (or 500-year) flood. Unshaded X - The areas of minimal flood hazard, which are the areas outside the SFHA and higher than the elevation of the 0.2-percent-annual-chance flood, are labeled Zone C or Zone X (unshaded).

Risk Product Definitions:
Changes Since Last FIRM - The CSLF dataset identifies changes in the Special Flood Hazard Area (SFHA) and floodway boundary changes since the previous FIRM was developed. These datasets quantify land area increases and decreases to the SFHA and floodway, as well as areas where the flood zone designation has changed (e.g., Zone A to AE, AE to VE, shaded Zone X protected by levee to AE for de-accredited levees).

SCALE



PANEL LOCATOR



*PANEL NOT PRINTED

FEDERAL EMERGENCY MANAGEMENT AGENCY

FEMA

NATIONAL FLOOD INSURANCE PROGRAM

CONCORD RIVER WATERSHED

0502 of 859

Panel Contains:

COMMUNITY

NUMBER

PANEL

SUFFIX

Framingham, Town Of

250193

0502

F

Sdbry, Town Of

250217

0502

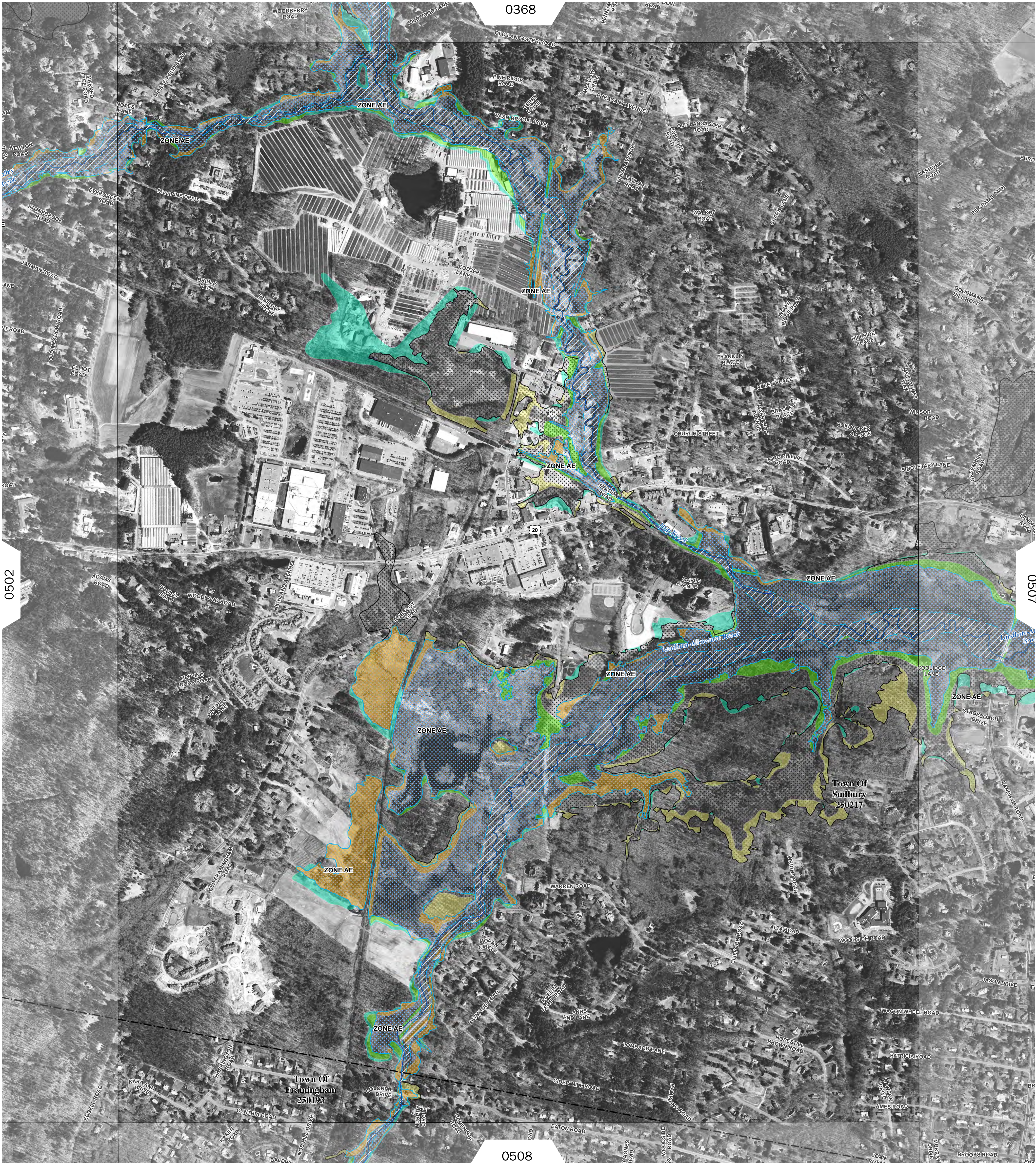
F

MAP NUMBER

25017C0502F

RELEASE DATE

2/27/2013



FLOOD HAZARD INFORMATION

OTHER FEATURES

Watershed Boundary

Profile Base Line

SPECIAL FLOOD HAZARD AREAS

Special Flood Hazard Area (SFHA)

Regulatory Floodway

OTHER AREAS OF FLOOD HAZARD

0.2 % Annual Chance Flood Hazard

CHANGES SINCE LAST FIRM

Floodway Increase

SFHA Increase

Floodway Decrease

SFHA Decrease

Non SFHA Increase

Non SFHA Decrease

NOTES TO USERS

For information and questions about this map, available products associated with this Flood Risk Map, please call the FEMA Regional Service Center at 1-617-574-4402.


The information on this map is for information purposes only and is not subject to regulations. The information represents the Flood Risk Products and is intended for use in Mitigation and Planning.

Basemap information shown on this FIRM was derived from digital orthophotography. Basemap files were provided in digital form by Massachusetts Geographic Information System (MassGIS). Ortho imagery was produced at a scale of 1:5000 and is dated April 2008. The projection used in the preparation of this map is Massachusetts State Plane Mainland (FIPSZONE2001). The horizontal datum is NAD 83, GRS1980 spheroid.

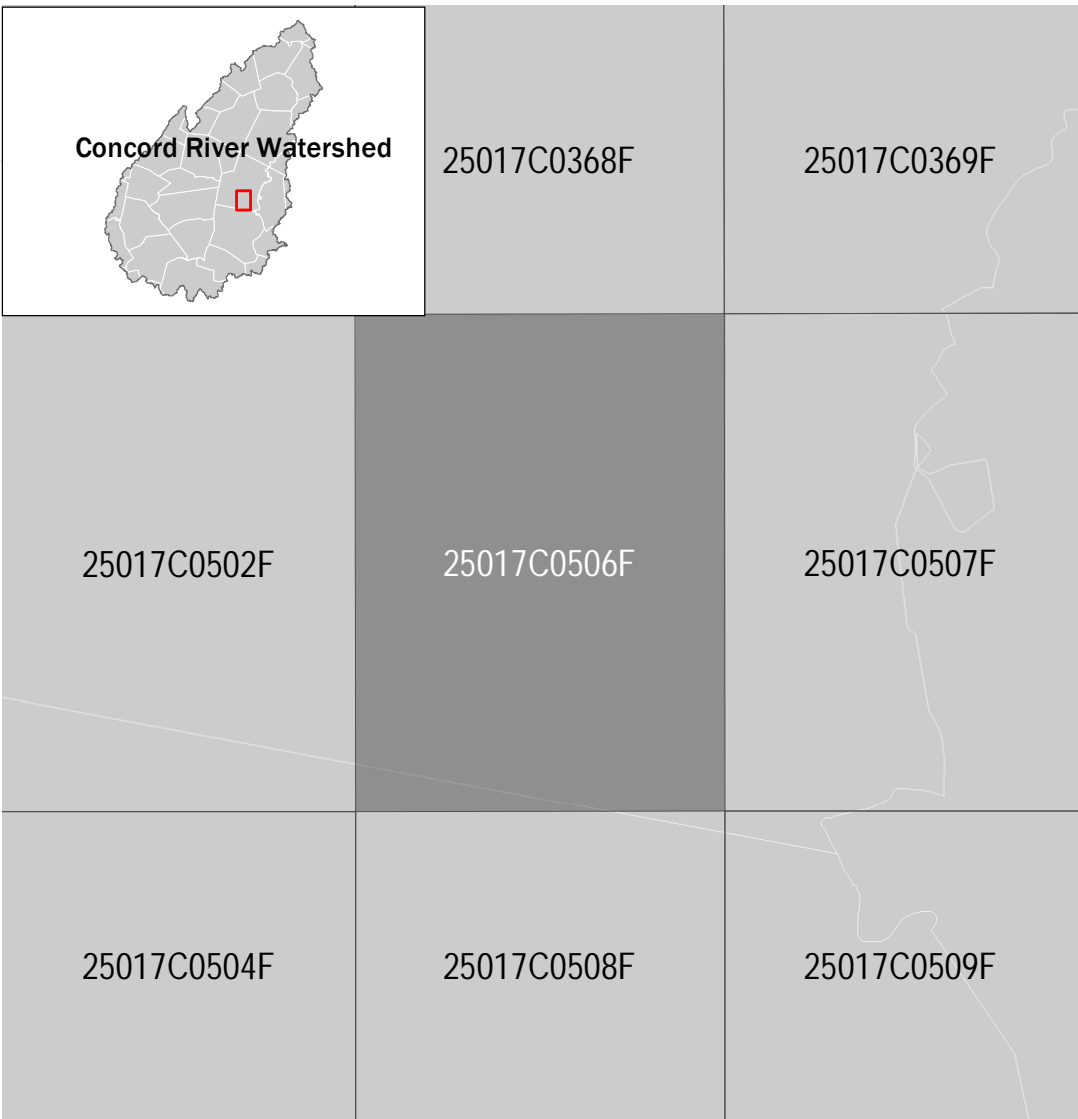
Flood Zone Definitions:
Special Flood Hazard Area (SFHA) - The land area covered by the floodwaters of the base flood is the Special Flood Hazard Area (SFHA) on NFIP maps. The SFHA is the area where the NFIP's floodplain management regulations must be enforced and the area where the mandatory purchase of flood insurance applies. The SFHA includes Zones A, AO, AH, A1-30, AE, A99, AR, ARIA1-30, ARIAE, ARIA/O, ARIA/H, ARIA, VO, V1-30, VE, and V. Shaded X - Moderate flood hazard areas, labeled Zone B or Zone X (shaded) are also shown on the FIRM, and are the areas between the limits of the base flood and the 0.2-percent-annual-chance (or 500-year) flood. Unshaded X - The areas of minimal flood hazard, which are the areas outside the SFHA and higher than the elevation of the 0.2-percent-annual-chance flood, are labeled Zone C or Zone X (unshaded).

Risk Product Definitions:
Changes Since Last FIRM - The CSLF dataset identifies changes in the Special Flood Hazard Area (SFHA) and floodway boundary changes since the previous FIRM was developed. These datasets quantify land area increases and decreases to the SFHA and floodway, as well as areas where the flood zone designation has changed (e.g., Zone A to AE, AE to VE, shaded Zone X protected by levee to AE for de-accredited levees).

SCALE



PANEL LOCATOR



FEMA

UNITED STATES OF AMERICA

DEPARTMENT OF HOMELAND SECURITY

National Flood Insurance Program

CONCORD RIVER WATERSHED

NATIONAL FLOOD INSURANCE PROGRAM
FLOOD RISK PRODUCT
CHANGES SINCE LAST FIRM
(Floodplain Increase/Decrease)
Concord River Watershed

PANEL 0506 of 859

Panel Contains:

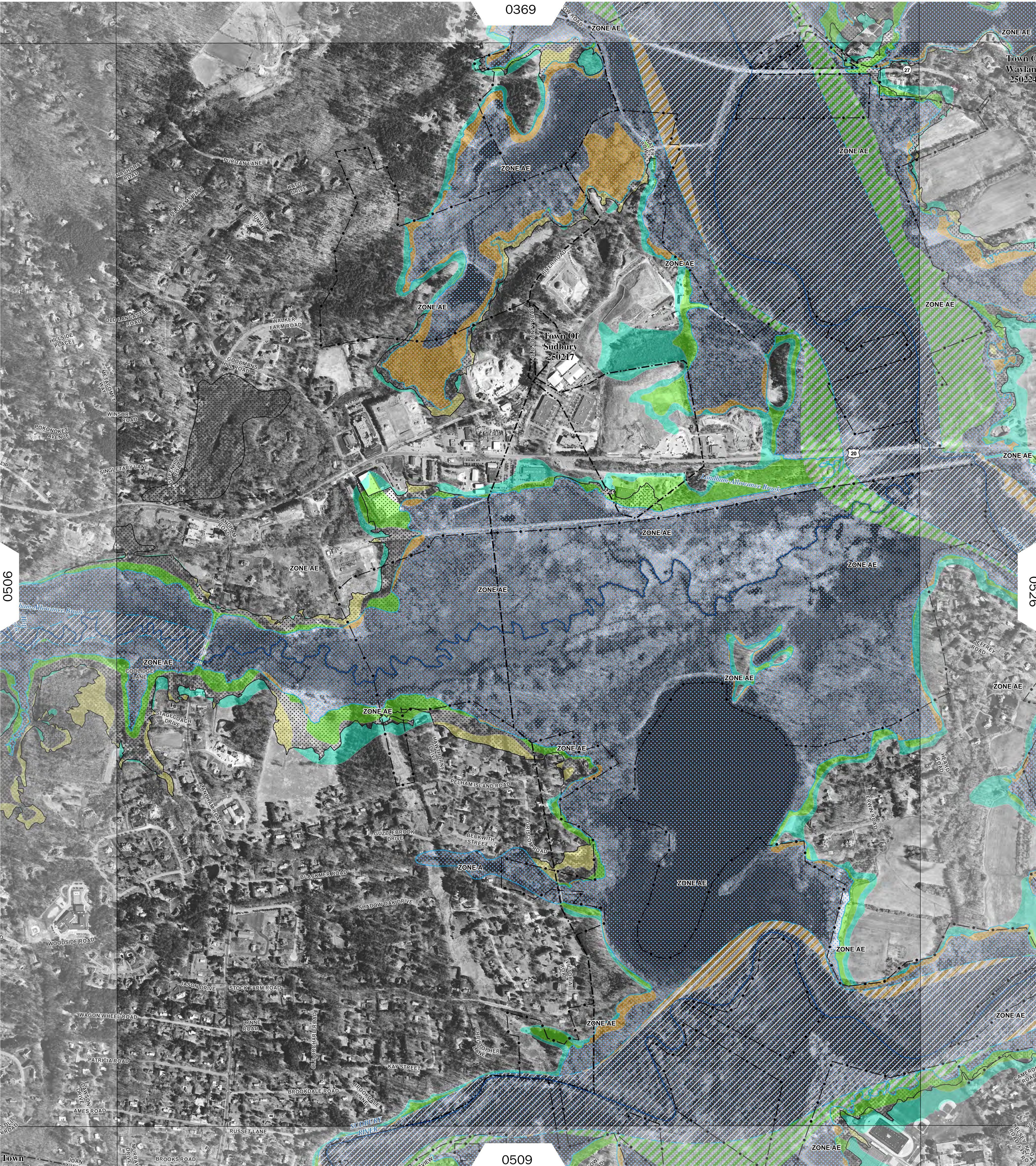
COMMUNITY	NUMBER	PANEL	SUFFIX
Framingham, Town Of	250193	0506	F
Sdbry, Town Of	250217	0506	F

MAP NUMBER

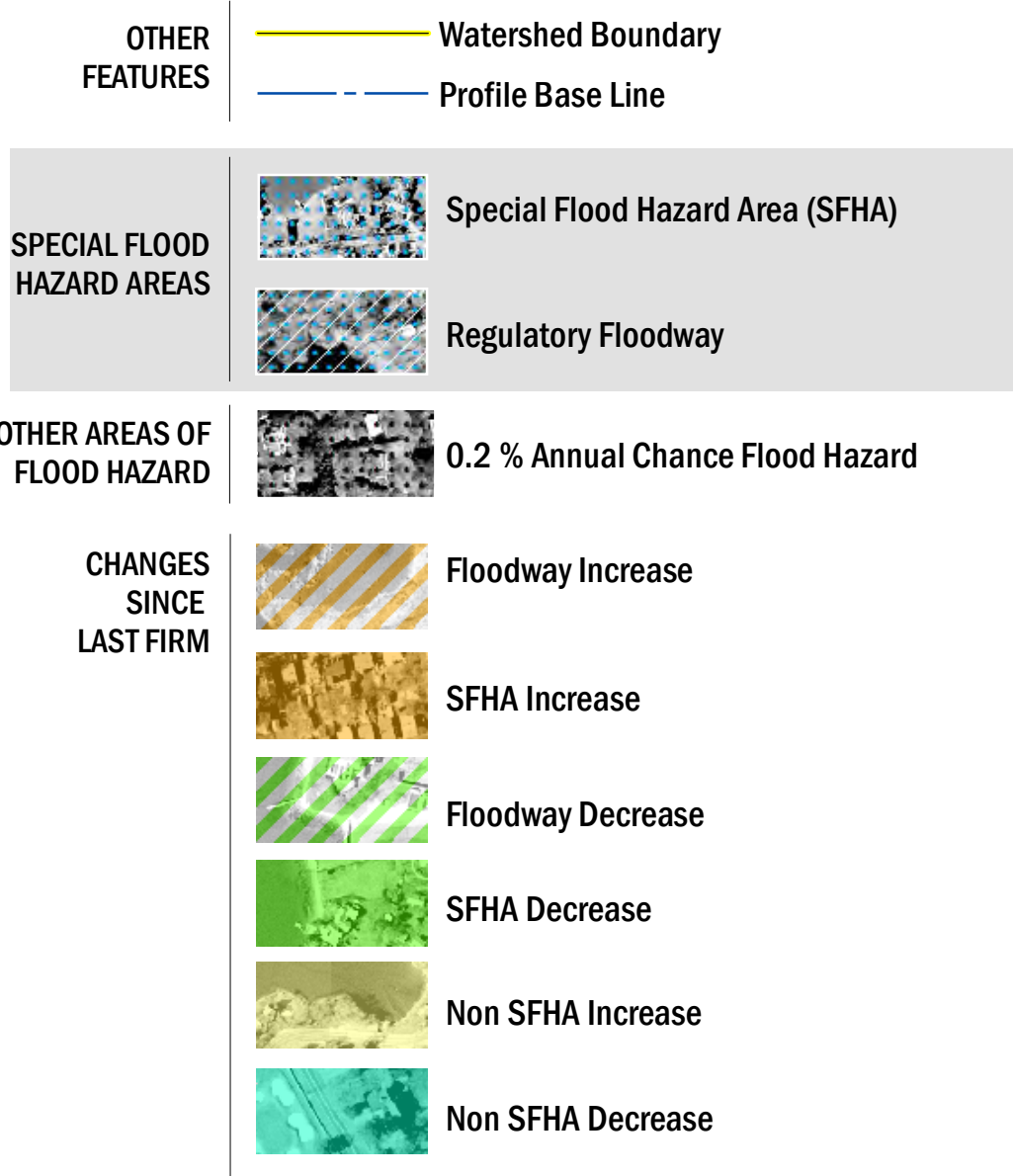
25017C0506F

RELEASE DATE

2/27/2013



FLOOD HAZARD INFORMATION



NOTES TO USERS

For information and questions about this map, available products associated with this Flood Risk Map, please call the FEMA Regional Service Center at 1-617-574-4402.


The information on this map is for information purposes only and is not subject to regulations. The information represents the Flood Risk Products and is intended for use in Mitigation and Planning.

Basemap information shown on this FIRM was derived from digital orthophotography. Basemap files were provided in digital form by Massachusetts Geographic Information System (MassGIS). Ortho imagery was produced at a scale of 1:5000 and is dated April 2008. The projection used in the preparation of this map is Massachusetts State Plane Mainland (FIPSZONE2001). The horizontal datum is NAD 83, GRS1980 spheroid.

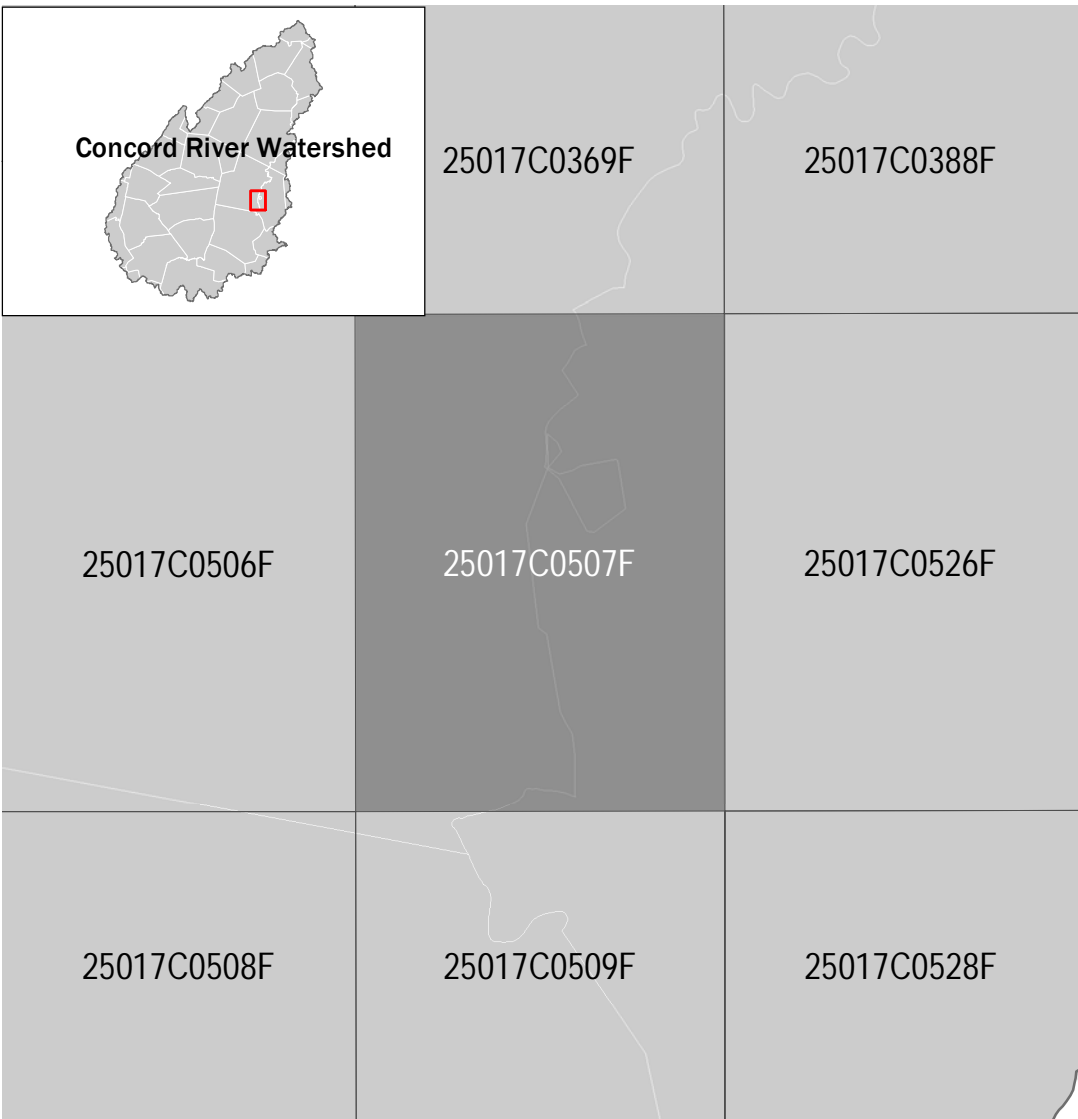
Flood Zone Definitions:
Special Flood Hazard Area (SFHA) - The land area covered by the floodwaters of the base flood is the Special Flood Hazard Area (SFHA) on NFIP maps. The SFHA is the area where the NFIP's floodplain management regulations must be enforced and the area where the mandatory purchase of flood insurance applies. The SFHA includes Zones A, AO, AH, A1-30, AE, A99, AR, ARIA1-30, ARIAE, ARIA/O, ARIA/H, ARIA, VO, V1-30, VE, and V. Shaded X - Moderate flood hazard areas, labeled Zone B or Zone X (shaded) are also shown on the FIRM, and are the areas between the limits of the base flood and the 0.2-percent-annual-chance (or 500-year) flood. Unshaded X - The areas of minimal flood hazard, which are the areas outside the SFHA and higher than the elevation of the 0.2-percent-annual-chance flood, are labeled Zone C or Zone X (unshaded).

Risk Product Definitions:
Changes Since Last FIRM - The CSLF dataset identifies changes in the Special Flood Hazard Area (SFHA) and floodway boundary changes since the previous FIRM was developed. These datasets quantify land area increases and decreases to the SFHA and floodway, as well as areas where the flood zone designation has changed (e.g., Zone A to AE, AE to VE, shaded Zone X protected by levee to AE for de-accredited levees).

SCALE



PANEL LOCATOR



National Flood Insurance Program

NATIONAL FLOOD INSURANCE PROGRAM

FLOOD RISK PRODUCT

CHANGES SINCE LAST FIRM
(Floodplain Increase/Decrease)

Concord River Watershed

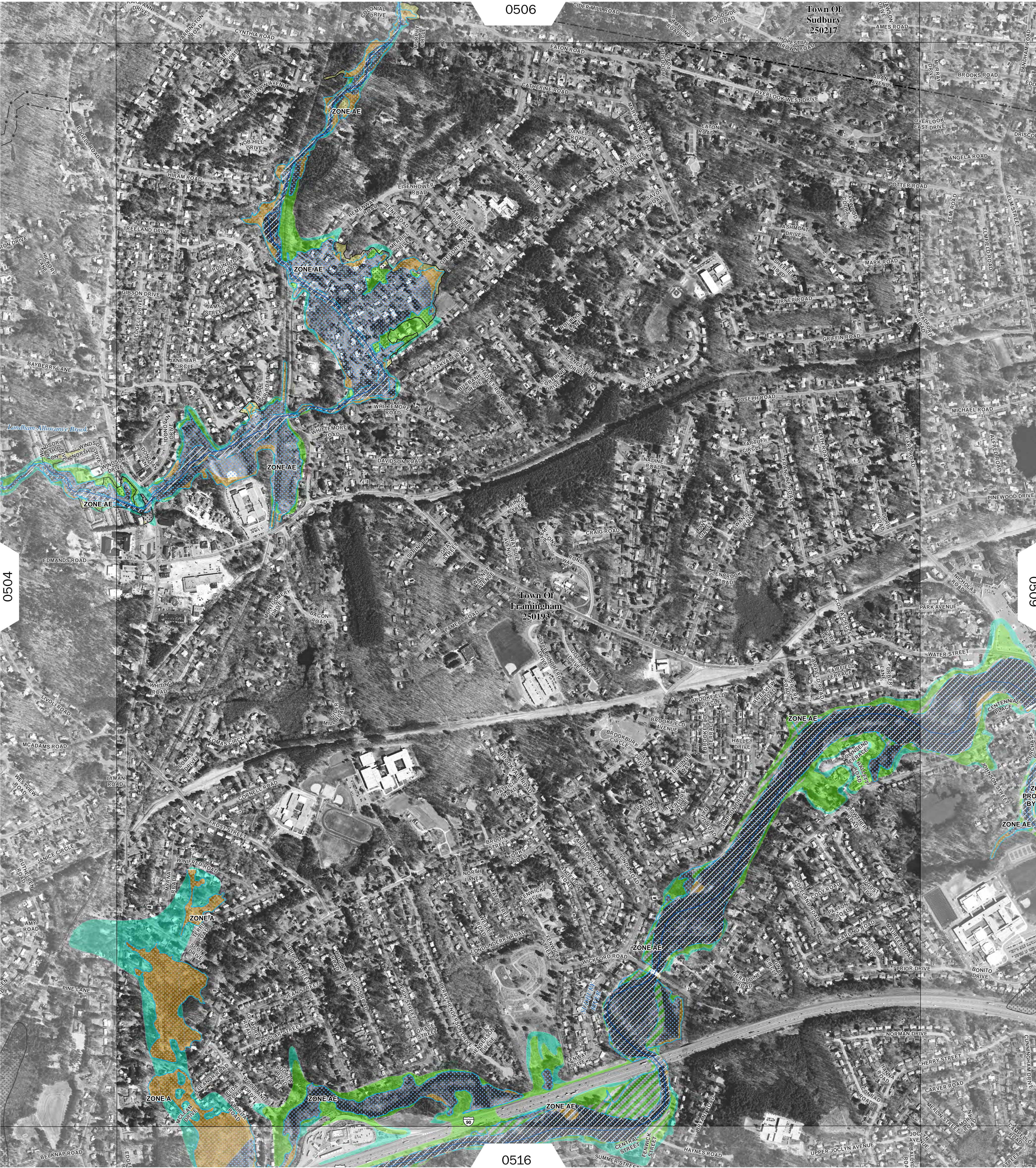
PANEL 0507 of 859

Panel Contains:

COMMUNITY	NUMBER	PANEL	SUFFIX
Sdbry, Town Of	250217	0507	F
Wayland, Town Of	250224	0507	F

MAP NUMBER
25017C0507F

RELEASE DATE
2/27/2013



FLOOD HAZARD INFORMATION

OTHER FEATURES

Watershed Boundary

Profile Base Line

SPECIAL FLOOD HAZARD AREAS

Special Flood Hazard Area (SFHA)

Regulatory Floodway

OTHER AREAS OF FLOOD HAZARD

0.2 % Annual Chance Flood Hazard

CHANGES SINCE LAST FIRM

Floodway Increase

SFHA Increase

Floodway Decrease

SFHA Decrease

Non SFHA Increase

Non SFHA Decrease

NOTES TO USERS

For information and questions about this map, available products associated with this Flood Risk Map, please call the FEMA Regional Service Center at 1-617-574-4402.


The information on this map is for information purposes only and is not subject to regulations. The information represents the Flood Risk Products and is intended for use in Mitigation and Planning.

Basemap information shown on this FIRM was derived from digital orthophotography. Basemap files were provided in digital form by Massachusetts Geographic Information System (MassGIS). Ortho imagery was produced at a scale of 1:5000 and is dated April 2008. The projection used in the preparation of this map is Massachusetts State Plane Mainland (FIPSZONE2001). The horizontal datum is NAD 83, GRS1980 spheroid.

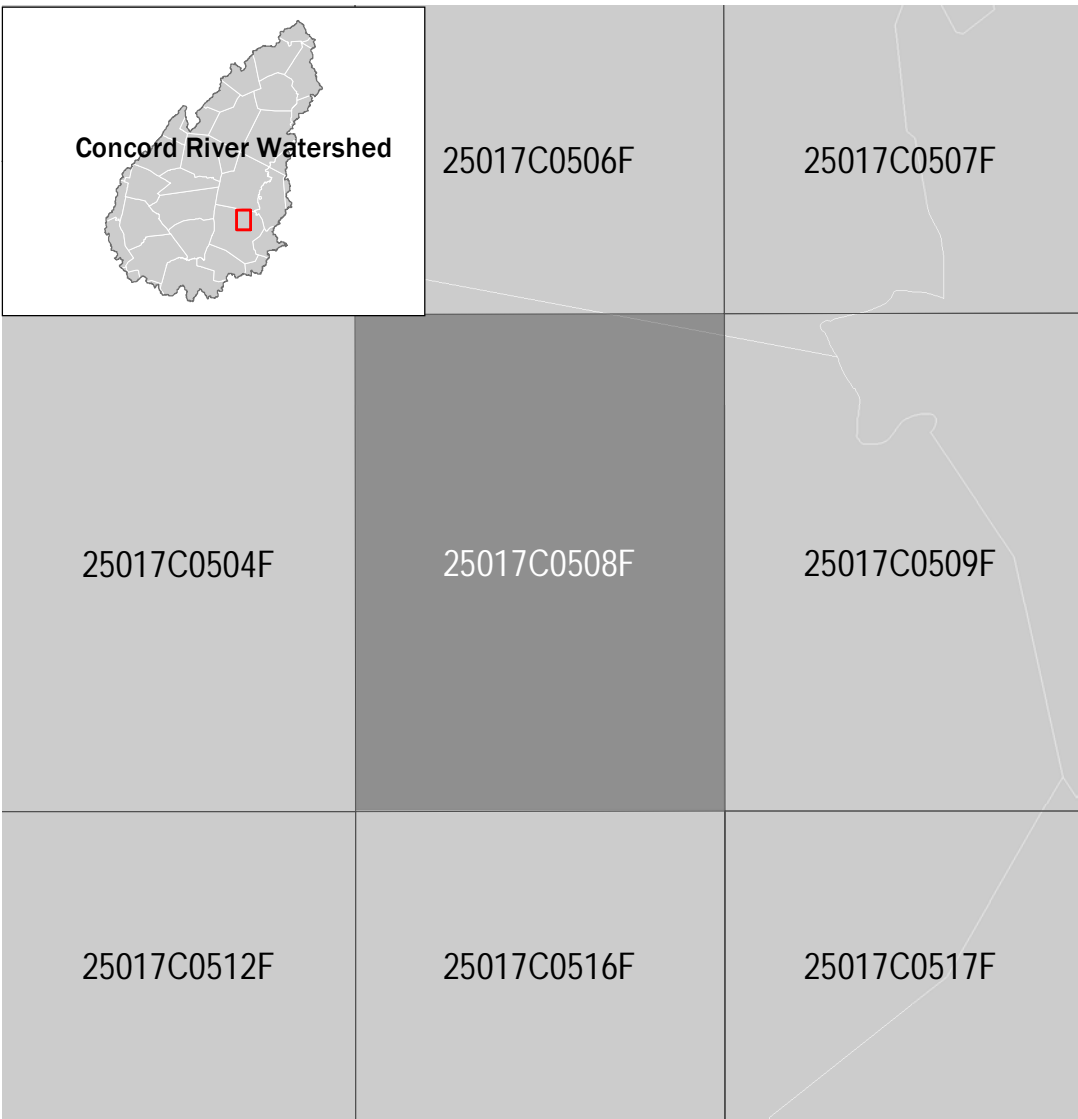
Flood Zone Definitions:
Special Flood Hazard Area (SFHA) - The land area covered by the floodwaters of the base flood is the Special Flood Hazard Area (SFHA) on NFIP maps. The SFHA is the area where the NFIP's floodplain management regulations must be enforced and the area where the mandatory purchase of flood insurance applies. The SFHA includes Zones A, AO, AH, A1-30, AE, A99, AR, ARIA1-30, ARIA/E, ARIA/O, ARIA/H, ARIA, VO, V1-30, VE, and V. Shaded X - Moderate flood hazard areas, labeled Zone B or Zone X (shaded) are also shown on the FIRM, and are the areas between the limits of the base flood and the 0.2-percent-annual-chance (or 500-year) flood. Unshaded X - The areas of minimal flood hazard, which are the areas outside the SFHA and higher than the elevation of the 0.2-percent-annual-chance flood, are labeled Zone C or Zone X (unshaded).

Risk Product Definitions:
Changes Since Last FIRM - The CSLF dataset identifies changes in the Special Flood Hazard Area (SFHA) and floodway boundary changes since the previous FIRM was developed. These datasets quantify land area increases and decreases to the SFHA and floodway, as well as areas where the flood zone designation has changed (e.g., Zone A to AE, AE to VE, shaded Zone X protected by levee to AE for de-accredited levees).

SCALE



PANEL LOCATOR



*PANEL NOT PRINTED

FEMA

U.S. DEPARTMENT OF HOMELAND SECURITY

National Flood Insurance Program

NATIONAL FLOOD INSURANCE PROGRAM

FLOOD RISK PRODUCT

CHANGES SINCE LAST FIRM

(Floodplain Increase/Decrease)

Concord River Watershed

PANEL 0508 of 859

Panel Contains:

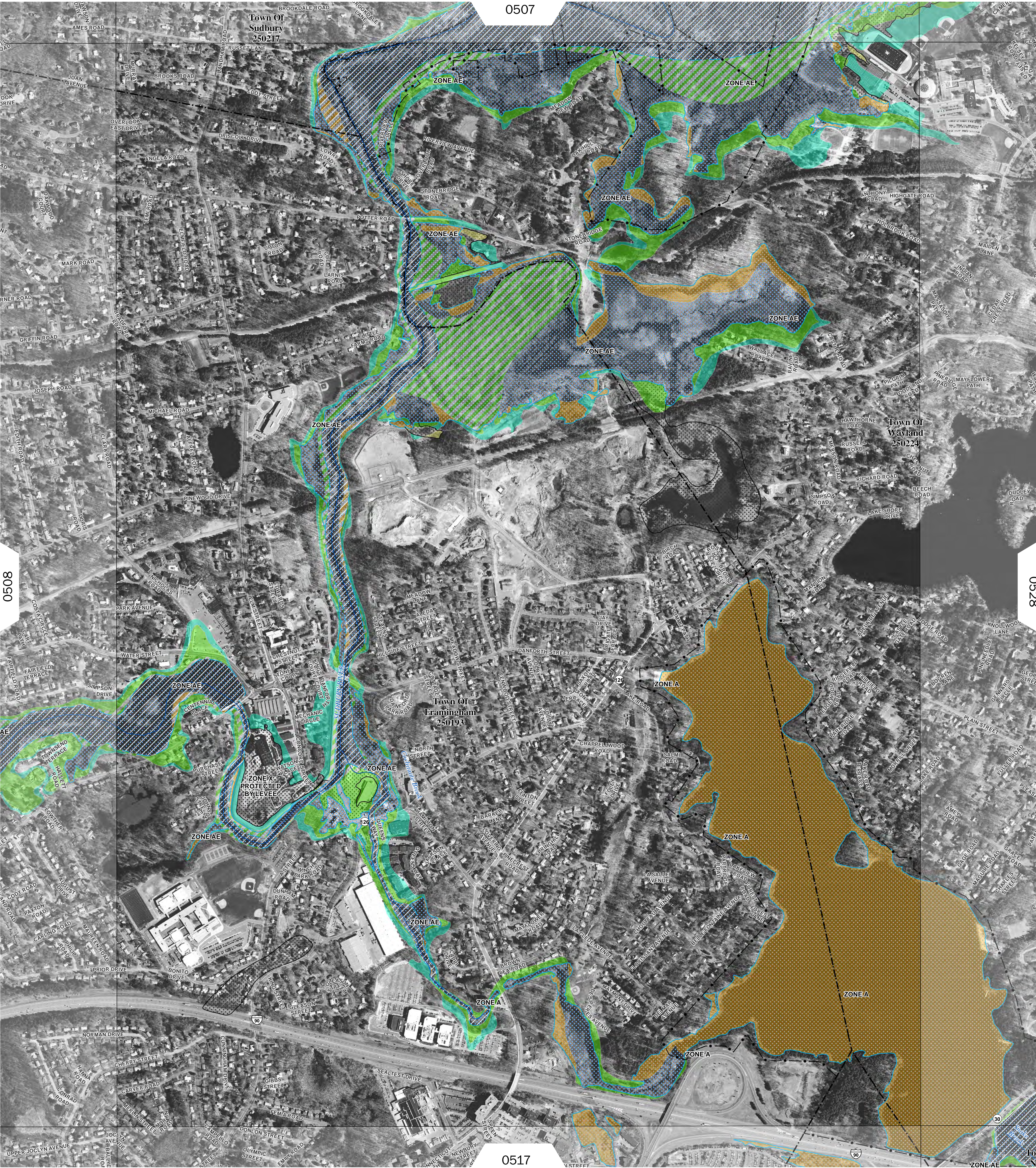
COMMUNITY	NUMBER	PANEL	SUFFIX
Framingham, Town Of	250193	0508	F
Sdbry, Town Of	250217	0508	F

MAP NUMBER

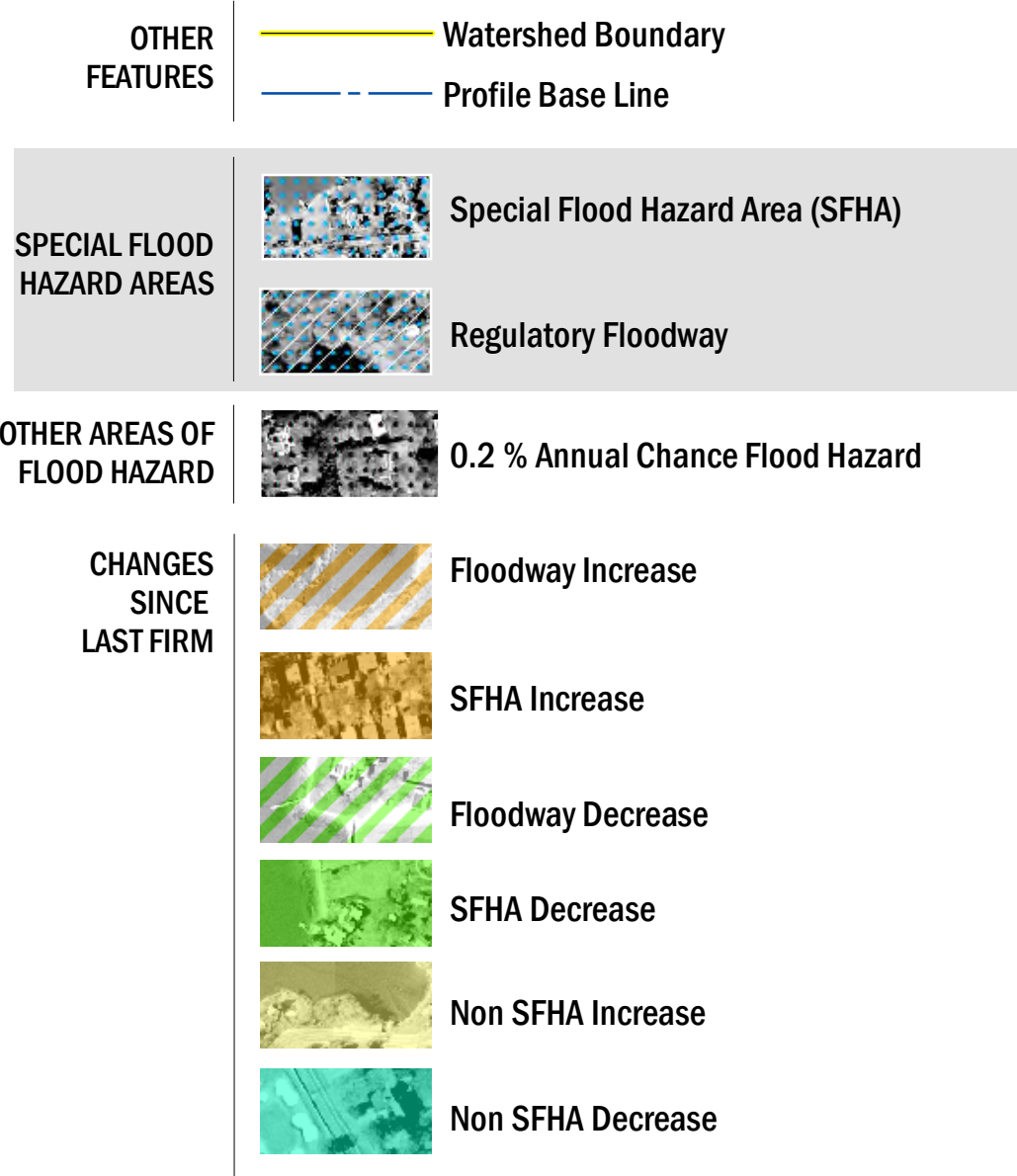
25017C0508F

RELEASE DATE

2/27/2013



FLOOD HAZARD INFORMATION



NOTES TO USERS

For information and questions about this map, available products associated with this Flood Risk Map, please call the FEMA Regional Service Center at 1-617-574-4402.

The information on this map is for information purposes only and is not subject to regulations. The information represents the Flood Risk Products and is intended for use in Mitigation and Planning.

Basemap information shown on this FIRM was derived from digital orthophotography. Basemap files were provided in digital form by Massachusetts Geographic Information System (MassGIS). Ortho imagery was produced at a scale of 1:5000 and is dated April 2008. The projection used in the preparation of this map is Massachusetts State Plane Mainland (FIPSZONE2001). The horizontal datum is NAD 83, GRS1980 spheroid.


Flood Zone Definitions:

Special Flood Hazard Area (SFHA) - The land area covered by the floodwaters of the base flood is the Special Flood Hazard Area (SFHA) on NFIP maps. The SFHA is the area where the NFIP's floodplain management regulations must be enforced and the area where the mandatory purchase of flood insurance applies. The SFHA includes Zones A, AO, AH, A1-30, AE, A99, AR, ARIA1-30, ARIAE, ARIA/O, ARIA/H, ARIA, VO, V1-30, VE, and V. Shaded X - Moderate flood hazard areas, labeled Zone B or Zone X (shaded) are also shown on the FIRM, and are the areas between the limits of the base flood and the 0.2-percent-annual-chance (or 500-year) flood. Unshaded X - The areas of minimal flood hazard, which are the areas outside the SFHA and higher than the elevation of the 0.2-percent-annual-chance flood, are labeled Zone C or Zone X (unshaded).

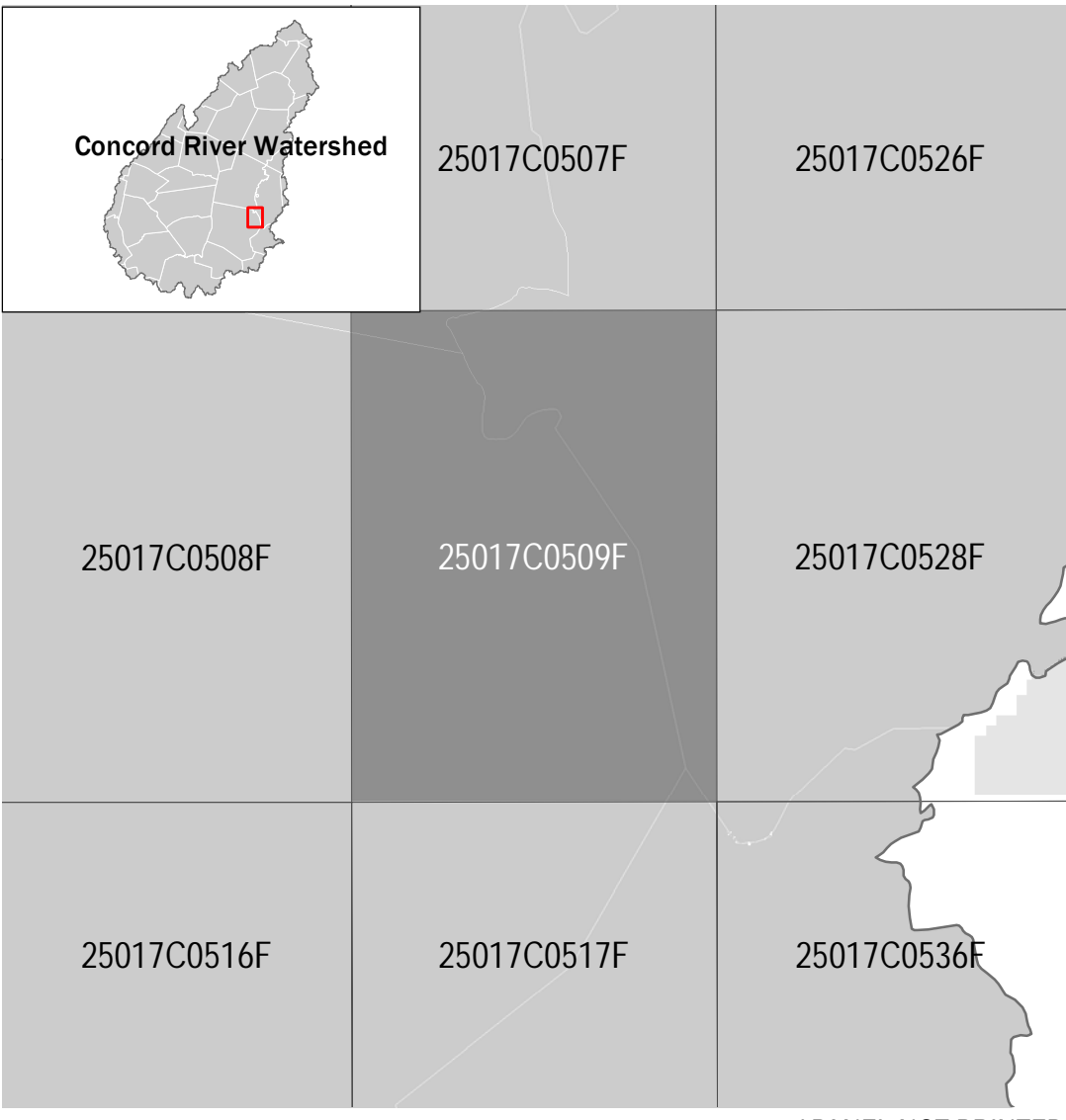
Risk Product Definitions:

Changes Since Last FIRM - The CSLF dataset identifies changes in the Special Flood Hazard Area (SFHA) and floodway boundary changes since the previous FIRM was developed. These datasets quantify land area increases and decreases to the SFHA and floodway, as well as areas where the flood zone designation has changed (e.g., Zone A to AE, AE to VE, shaded Zone X protected by levee to AE for de-accredited levees).

SCALE



PANEL LOCATOR



FEMA

National Flood Insurance Program

NATIONAL FLOOD INSURANCE PROGRAM

FLOOD RISK PRODUCT

CHANGES SINCE LAST FIRM
(Floodplain Increase/Decrease)

Concord River Watershed

PANEL 0509 of 859

Panel Contains:

COMMUNITY	NUMBER	PANEL	SUFFIX
Framingham, Town Of	250193	0509	F
Natick, Town Of	250207	0509	F
Sudbury, Town Of	250217	0509	F
Wayland, Town Of	250224		F

MAP NUMBER
25017C0509F
RELEASE DATE
2/27/2013