


ROADS DESIGNATED AS "SCENIC ROADS" ARE LISTED IN RED



ROAD NAMES SHOWN IN RED ARE DESIGNATED AS "SCENIC ROADS"

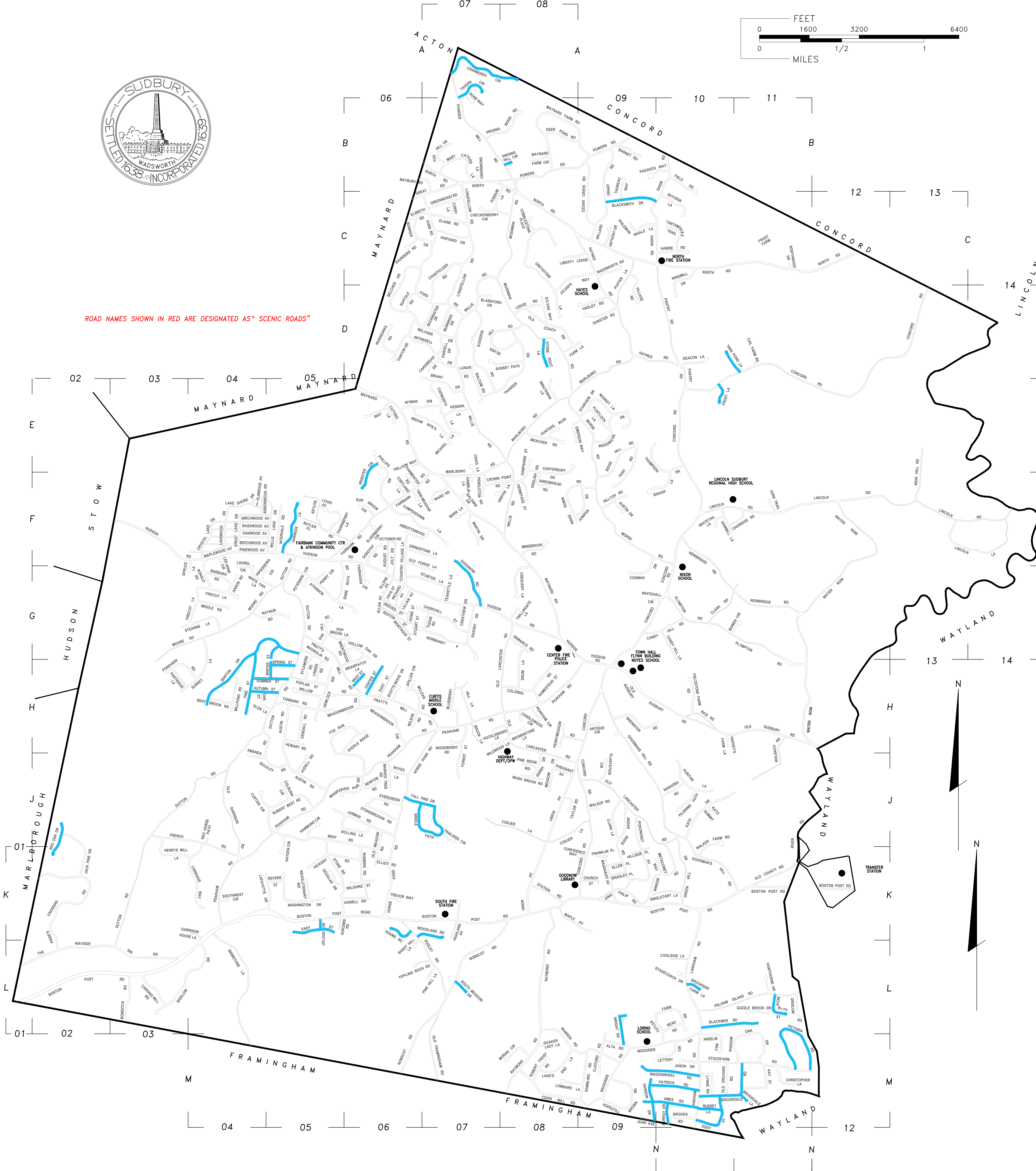
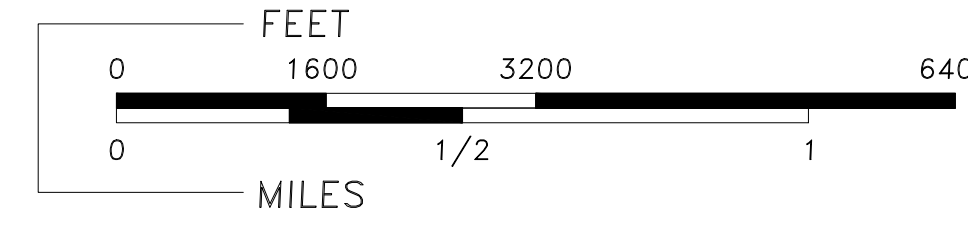


Table with columns: STREET, LOCATION, STREET, LOCATION, STREET, LOCATION. Lists various roads and their corresponding location codes.

Table with columns: MUNICIPAL BUILDINGS, PUBLIC SAFETY, SCHOOLS, CEMETERIES, POINTS OF INTEREST. Lists various facilities and their locations.

PAVEMENT PRESERVATION 2024
CRACK SEALING LOCATIONS
TOWN OF SUDBURY

CRACK SEALING