

Weekly Environmental Compliance Summary

Project Name:

Sudbury to Hudson Transmission Reliability Project (USEPA Tracking # MAR1003UW)

Project Location:

Sudbury, Hudson, and Stow, MA

Week of: July 22, 2024 to July 27, 2024

Summary of Activities Completed:

- Substation Work- No construction at this time.
- Cut & fill/Grading/Gravel Install- Loam installation in segment 12 (Union to Boston Post in Sudbury) and segment 13 (Boston Post to Bridge 127 in Sudbury)
- Installation of manholes (MH) and conduit
 - Conduit installation in Hudson roadway- MH #1-MH #2 on Forest Ave
- Bridge 127 (Sudbury)
 - Timber rail post installation completed 7/17/2024
- Bridge 130 (Hudson)
 - Timber rail post installation in progress
- E&S repairs and hydroseeding in progress
- Invasive vegetation removal activities in progress (SWCA)
- Cable pulling activities continue
 - Cable pulling (Haugland)- MH #3-MH #4 and MH #4-MH#5 in roadway and segment 1 in Hudson
 - Cable splicing (Haugland)- MH #6, MH #7, MH #8 in Hudson and MH #24 and #25 in Sudbury
 - Communications (New Wave)- No activities this week

Active Work Areas Being Inspected:

- Sudbury Substation (Boston Post Road)
- Hudson Laydown Yards (555 Main Street, 17 Bonnazoli Avenue, 26 Stowe Court, and 560 Main Street)
- All Construction Entrances (all along MBTA ROW now installed)
- Segments with erosion controls (all segments)
- All cut & fill activities (see above)
- All MH and conduit work (see above)
- All bridge work (see above)
- All cable pulling work (see above)

Upcoming Work Activities for Next Three Weeks (7/29/2024 through 8/17/2024)

- Sudbury Substation Work- No activities scheduled at this time
- Grading and site work in Hudson- Loam installation in segment 1 (Wilkins to Chestnut) tentatively scheduled
- Grading and site work in Sudbury- Loam installation in segments 12, 13, and 14 (Union to Sudbury Substation), loam installation in segment 8 (Bridge 128 to Dutton) tentatively scheduled
- Conduit work in ROW and Sudbury Substation- No activities scheduled at this time
- Conduit work in road (Forest Ave and Wilkins St in Hudson)- MH #1- MH#2
- Bridge 130- Timber rail post installation in progress
- Bridge 128- Timber rail post installation scheduled to begin 8/02/2024
- E&S repairs and hydroseeding to continue
- Invasive vegetation removal activities to continue (SWCA)
- Cable pulling activities in ROW and roadway to continue
 - MH #2- MH #3 (Forest Ave and Wilkins St in Hudson) and MH #16- MH #17 (White Pond to Dutton in Sudbury)
 - Splicing at MH #6, MH #7, and MH #8 in Hudson and MH #24, MH #25, and MH #26 in Sudbury
 - Prep and communications work may occur at various manholes

Distribution List

Lori Capone, Sudbury Conservation Agent
Kathy Sferra, Stow Conservation Agent
Pam Helinek, Hudson Conservation Agent
Adam Duchesneau, Sudbury Planning Director
Paul McKinlay, Weston and Sampson
Denise Bartone, Eversource
Matt Devlin, Eversource
Matt Lagoy, Eversource
David Couette, PARE Corp.
Denise Dembkoski, Stow Town Administrator
Octavio Pacheco, BOND
Dylan Stanford, New Wave

Bill Cooper, Entrustol
Jason Languedoc, BOND
Matt Stock, BOND
Rebecca Weissman, SWCA
Ariel Leclerc, SWCA
Alison Holmes, SWCA
Megan Aconfora, Eversource
Darren Ducharme, ET&L
Jeff Polidor, HWG
Paul Orr, PARE Corp.
Ethan Wilkins, ET&L
Arnold Dupre, ET&L

David Klinch, Epsilon
Marty Dudek, CHG
Polina Safran, SWCA
Terry Ramborger, AECOM
Scott Egan, AECOM
Josh Surette, Epsilon
Brianna Germain, Eversource
Miles Lang-Kennedy, Eversource
Mark Richardson, ET&L
Janet Carter Bernardi, HWG
Jake Matys, ET&L
Peter D'Anna, Haugland

Epsilon Team Daily Logs

CONSTRUCTION MONITORING REPORT

Sudbury to Hudson Transmission Project



Weekly Storm Event Other Date: **7-22-24** Time: **6AM – 2:30PM**

Inspector name(s), title(s), and qualifications: **Terry Ramborger (AECOM), Senior Environmental Scientist, CPSS, CPESC, SPWS & EPA (CGP) Site Inspector.**

Others present/affiliation(s): **Bond & Haugland personnel.**

Precipitation/Weather (since last inspection): **Clear, 70-80s**

Weather conditions (time of inspection & future outlook): **Fair, 60-80s**

Inspection Location Description (include segment # and stationing): **Segments 1 - 6 Hudson, all laydown yards (Hudson) & Manholes within Forest Avenue (Hudson)**

*Storm event info (approx): Start date/time: **N/A** Duration: **N/A** Amount of rainfall (inches): **N/A**

Project Name:

**Sudbury to Hudson
Transmission Reliability
Project**

Project Location:

**Sudbury, Hudson, Stow, and
Marlborough, MA**

USEPA #:

MAR1003UW

Summary of Activities/Locations Inspected (include segment # and stationing):

**Bond conducting conduit work between manholes #2 (near Bonazzoli Avenue) and the Hudson Power & Light facility (near manhole #1).
Haugland pulling wire between manholes #3 & #4 (Forest Ave.). Haugland splicing between manholes #6, #7 & #8. Haugland working within their laydown yard.**

Inspection Notes:

Any Significant Discharges of Sediment (or other) or Non-Compliance Actions? Yes No

Identify presence of stockpiles and document when placed and when removed (week maximum for stockpiles) Yes No

Compliance with Previous Observations? Yes No

New Corrective Action Recommendations? Yes No

New Routine Maintenance Recommendations? Yes No

ENVIRONMENTAL COMPLIANCE

Compliant with applicable permits and applicable environmental requirements? YES NO If not, explain: _____

Other Comments & Observations

I conducted turtle sweeps within segments 5 & 8.

I conducted dewatering/turbidity monitoring inspections at manhole #1, manhole #3, manhole #4 & manhole #6.

Authorized Signature

Date 7-22-24

CONSTRUCTION MONITORING REPORT

Sudbury to Hudson Transmission Project



EVERSOURCE PROJECT MANAGER

Name: Bill Cooper
Phone: 812-929-3481 (mobile)
Email: bill.cooper@eversource.com

EVERSOURCE ENVIRONMENTAL CONTACT

Name: Matt Devlin
Phone: 508-596-0147
Email: matthew.devlin@eversource.com

EVERSOURCE CONSTRUCTION SUPERVISOR

Name: Matt Lagoy
Phone: 413-320-8752
Email: matthew.lagoy@eversource.com

ENVIRONMENTAL CONSULTANT

Primary Contact (Epsilon Associates)
Name: Marc Bergeron (Epsilon Associates)
Phone: 508-212-0420 (mobile)
Email: mbergeron@epsilonassociates.com

Secondary Contact (SWCA)
Name: Rebecca Weissman (SWCA)
Phone: 339-203-7045
Email: Rebecca.weissman@swca.com

PRIME CONTRACTOR (BOND)

Name: Matt Stock
Phone: 617-512-6766
Email: mstock@bond-civilutility.com

SUBCONTRACTOR (ET & L Corp.)

Name: Jake Matys
Phone: 978-844-2219
Email: jmatys@etlcorp.com



PRIME CONTRACTOR (Haugland)



Name: Peter D'Anna
Phone: 631-767-5808
Email: pdanna@hauglandllc.com

PRIME CONTRACTOR (New Wave)



Name: Dylan Stanford
Phone: 603-782-6046
Email: Dylan.stanford@newwavec.com



Environmental Monitoring Photographs

		<p align="right">PHOTOGRAPHIC LOG</p>	
<p>Client Name: Eversource</p>		<p>Site Location: Sudbury to Hudson Transmission Reliability Project</p>	<p>Town: Hudson</p>
<p>Photo No.: 1</p>	<p>Date: 7-22-24</p>		
<p>Description:</p> <p>Haugland laydown yard, stored wire on reels, looking westward.</p>			



		<p align="right">PHOTOGRAPHIC LOG</p>	
<p>Client Name: Eversource</p>		<p>Site Location: Sudbury to Hudson Transmission Reliability Project</p>	<p>Town: Hudson</p>
<p>Photo No.: 2</p>	<p>Date: 7-22-24</p>		
<p>Description:</p> <p>Work area within Forest Avenue, wire pulling at manhole #4, looking northward.</p>			

Environmental Monitoring Photographs

		<p>PHOTOGRAPHIC LOG</p>	
<p>Client Name: Eversource</p>		<p>Site Location: Sudbury to Hudson Transmission Reliability Project</p>	<p>Town: Hudson</p>
<p>Photo No.: 3</p>	<p>Date: 7-22-24</p>		
<p>Description:</p> <p>Work area within Forest Avenue, wire pulling at manhole #3, looking southward.</p>			



		<p>PHOTOGRAPHIC LOG</p>	
<p>Client Name: Eversource</p>		<p>Site Location: Sudbury to Hudson Transmission Reliability Project</p>	<p>Town: Hudson</p>
<p>Photo No.: 4</p>	<p>Date: 7-22-24</p>		
<p>Description:</p> <p>Conduit work near manhole #1, near Hudson Power & Light facility, looking westward.</p>			



Environmental Monitoring Photographs

		<p>PHOTOGRAPHIC LOG</p>	
<p>Client Name: Eversource</p>		<p>Site Location: Sudbury to Hudson Transmission Reliability Project</p>	<p>Town: Hudson</p>
<p>Photo No.: 5</p>	<p>Date: 7-22-24</p>		
<p>Description:</p> <p>Conduit work near manhole #2, near Bonazolli Avenue intersection with Forest Ave., looking southward.</p>			

		<p>PHOTOGRAPHIC LOG</p>	
<p>Client Name: Eversource</p>		<p>Site Location: Sudbury to Hudson Transmission Reliability Project</p>	<p>Town: Hudson</p>
<p>Photo No.: 6</p>	<p>Date: 7-22-24</p>		
<p>Description:</p> <p>Work area within segment 1, manhole #6, clipping, existing erosion control, looking westward.</p>			

Environmental Monitoring Photographs

		<p>PHOTOGRAPHIC LOG</p>	
<p>Client Name: Eversource</p>		<p>Site Location: Sudbury to Hudson Transmission Reliability Project</p>	<p>Town: Hudson</p>
<p>Photo No.: 7</p>	<p>Date: 7-22-24</p>		
<p>Description:</p> <p>Work area within segment 2, manhole #7, clipping, existing erosion control, looking westward</p>			

		<p>PHOTOGRAPHIC LOG</p>	
<p>Client Name: Eversource</p>		<p>Site Location: Sudbury to Hudson Transmission Reliability Project</p>	<p>Town: Hudson</p>
<p>Photo No.: 8</p>	<p>Date: 7-22-24</p>		
<p>Description:</p> <p>Work area within segment 3, manhole #8, clipping, existing erosion control, looking westward</p>			

CONSTRUCTION MONITORING REPORT

Sudbury to Hudson Transmission Project



Weekly Storm Event Other Date: **7-22-24** Time: **7AM – 3PM**

Inspector name(s), title(s), and qualifications: **Mary Toner (AECOM), Biologist, EPA (CGP) Site Inspector.**

Others present/affiliation(s): **ET&L; MON & Eversource personnel.**

Precipitation/Weather (since last inspection): **Partially cloudy, 60s-80s**

Weather conditions (time of inspection & future outlook): **Partially cloudy, 70s-80s**

Inspection Location Description (include segment # and stationing): **Segments 7 – 14 (Sudbury), Sudbury Substation**

*Storm event info (approx): Start date/time: **N/A** Duration: **N/A** Amount of rainfall (inches): **N/A**

Project Name:
**Sudbury to Hudson
Transmission Reliability
Project**

Project Location:
**Sudbury, Hudson, Stow, and
Marlborough, MA**

USEPA #:
MAR1003UW

Summary of Activities/Locations Inspected (include segment # and stationing):
Continued Eversource activity within the substation. ET&L preparing edges of ROW in Segments 12 and 13 for loam and seed. MON hydroseeding remaining loamed areas in Segments 9 and 10. ET&L watering existing hydroseed.

Inspection Notes:

Any Significant Discharges of Sediment (or other) or Non-Compliance Actions? Yes No

Identify presence of stockpiles and document when placed and when removed (week maximum for stockpiles) Yes No

Compliance with Previous Observations? Yes No

New Corrective Action Recommendations? Yes No

New Routine Maintenance Recommendations? Yes No

ENVIRONMENTAL COMPLIANCE


Compliant with applicable permits and applicable environmental requirements? YES NO If not, explain: _____

Other Comments & Observations

Turtle sweeps were conducted by Terry Ramborger within segments 5 & 8.

Segment 7 and western portion of Segment 8 under Whippoorwill TOY restriction.

No dewatering conducted in Sudbury.



Authorized Signature
Date 7-22-24

CONSTRUCTION MONITORING REPORT

Sudbury to Hudson Transmission Project



EVERSOURCE PROJECT MANAGER

Name: Bill Cooper
Phone: 812-929-3481 (mobile)
Email: bill.cooper@eversource.com

EVERSOURCE ENVIRONMENTAL CONTACT

Name: Matt Devlin
Phone: 508-596-0147
Email: matthew.devlin@eversource.com

EVERSOURCE CONSTRUCTION SUPERVISOR

Name: Matt Lagoy
Phone: 413-320-8752
Email: matthew.lagoy@eversource.com

ENVIRONMENTAL CONSULTANT

Primary Contact (Epsilon Associates)
Name: Marc Bergeron (Epsilon Associates)
Phone: 508-212-0420 (mobile)
Email: mbergeron@epsilonassociates.com

Secondary Contact (SWCA)
Name: Rebecca Weissman (SWCA)
Phone: 339-203-7045
Email: Rebecca.weissman@swca.com

PRIME CONTRACTOR (BOND)

Name: Matt Stock
Phone: 617-512-6766
Email: mstock@bond-civilutility.com

SUB CONTRACTOR (ET & L Corp.)

Name: Jake Matys
Phone: 978-844-2219
Email: jmatys@etlcorp.com



PRIME CONTRACTOR (Haugland)



Name: Peter D'Anna
Phone: 631-767-5808
Email: pdanna@hauglandllc.com

PRIME CONTRACTOR (New Wave)

Name: Dylan Stanford
Phone: 603-782-6046
Email: Dylan.stanford@newwave.com

Environmental Monitoring Photographs



		PHOTOGRAPHIC LOG	
Client Name: Eversource		Site Location: Sudbury to Hudson Transmission Reliability Project	Town: Sudbury
Photo No.: 1	Date: 7-22-24		
Description: Work area within Segment 9, hydroseeding, looking eastward.			

		PHOTOGRAPHIC LOG	
Client Name: Eversource		Site Location: Sudbury to Hudson Transmission Reliability Project	Town: Sudbury
Photo No.: 2	Date: 7-22-24		
Description: Work area within Segment 10, existing loam, recently watered, looking westward.			



**CONSTRUCTION MONITORING REPORT
Sudbury to Hudson Transmission Project**



Environmental Monitoring Photographs

		<p>PHOTOGRAPHIC LOG</p>	
<p>Client Name: Eversource</p>		<p>Site Location: Sudbury to Hudson Transmission Reliability Project</p>	<p>Town: Sudbury</p>
<p>Photo No.: 3</p>	<p>Date: 7-22-24</p>		
<p>Description: Work area within Segment 12, preparing edges of ROW for loam and seed, looking westward.</p>			



		<p>PHOTOGRAPHIC LOG</p>	
<p>Client Name: Eversource</p>		<p>Site Location: Sudbury to Hudson Transmission Reliability Project</p>	<p>Town: Sudbury</p>
<p>Photo No.: 4</p>	<p>Date: 7-22-24</p>		
<p>Description: Segment 13, ET&L preparing edges of ROW for loam and seed, existing erosion controls, looking eastward.</p>			



Environmental Monitoring Photographs

		<p>PHOTOGRAPHIC LOG</p>	
<p>Client Name: Eversource</p>		<p>Site Location: Sudbury to Hudson Transmission Reliability Project</p>	<p>Town: Sudbury</p>
<p>Photo No.: 5</p>	<p>Date: 7-22-24</p>		
<p>Description:</p> <p>Wetland replication area within Segment 14, low water level due to limited recent precipitation, looking westward.</p>			

		<p>PHOTOGRAPHIC LOG</p>	
<p>Client Name: Eversource</p>		<p>Site Location: Sudbury to Hudson Transmission Reliability Project</p>	<p>Town: Sudbury</p>
<p>Photo No.: 6</p>	<p>Date: 7-22-24</p>		
<p>Description:</p> <p>Work area within Segment 11, existing hydroseed and erosion controls, recently watered, looking westward.</p>			

Environmental Monitoring Photographs

		<p>PHOTOGRAPHIC LOG</p>	
<p>Client Name: Eversource</p>		<p>Site Location: Sudbury to Hudson Transmission Reliability Project</p>	<p>Town: Sudbury</p>
<p>Photo No.: 7</p>	<p>Date: 7-22-24</p>		
<p>Description:</p> <p>Previous work area within Segment 8, no work in this segment today, looking westward.</p>			

		<p>PHOTOGRAPHIC LOG</p>	
<p>Client Name: Eversource</p>		<p>Site Location: Sudbury to Hudson Transmission Reliability Project</p>	<p>Town: Sudbury</p>
<p>Photo No.: 8</p>	<p>Date: 7-22-24</p>		
<p>Description:</p> <p>Rain gauge at Sudbury Substation, no accumulated precipitation since last inspection on 7-20-24, looking southward.</p>			

CONSTRUCTION MONITORING REPORT

Sudbury to Hudson Transmission Project



Weekly Storm Event Other Date: **7-24-24** Time: **6AM – 2:30PM**

Inspector name(s), title(s), and qualifications: **Terry Ramborger (AECOM), Senior Environmental Scientist, CPSS, CPESC, SPWS & EPA (CGP) Site Inspector.**

Others present/affiliation(s): **Bond & Haugland personnel.**

Precipitation/Weather (since last inspection): **Clear, 70-80s**

Weather conditions (time of inspection & future outlook): **Overcast, 70s**

Inspection Location Description (include segment # and stationing): **Segments 1 - 6 Hudson, all laydown yards (Hudson) & Manholes within Forest Avenue (Hudson)**

*Storm event info (approx): Start date/time: **N/A** Duration: **N/A** Amount of rainfall (inches): **N/A**

Project Name:
**Sudbury to Hudson
Transmission Reliability
Project**

Project Location:
**Sudbury, Hudson, Stow, and
Marlborough, MA**

USEPA #:
MAR1003UW

Summary of Activities/Locations Inspected (include segment # and stationing):
**Bond conducting conduit work between manhole #2 (near Bonazzoli Avenue) and the Hudson Power & Light facility (near manhole #1).
Haugland splicing between manholes #6, #7 & #8. Haugland working within their laydown yard.**

Inspection Notes:

Any Significant Discharges of Sediment (or other) or Non-Compliance Actions? Yes No

Identify presence of stockpiles and document when placed and when removed (week maximum for stockpiles) Yes No

Compliance with Previous Observations? Yes No

New Corrective Action Recommendations? Yes No

New Routine Maintenance Recommendations? Yes No


ENVIRONMENTAL COMPLIANCE

Compliant with applicable permits and applicable environmental requirements? YES NO If not, explain: _____

Other Comments & Observations

I conducted turtle sweeps within segments 5 & 8, with actual work within segment 8.

I conducted dewatering/turbidity monitoring inspection at manhole #1.


Authorized Signature
Date 7-24-24

CONSTRUCTION MONITORING REPORT

Sudbury to Hudson Transmission Project



EVERSOURCE PROJECT MANAGER

Name: Bill Cooper
Phone: 812-929-3481 (mobile)
Email: bill.cooper@eversource.com

EVERSOURCE ENVIRONMENTAL CONTACT

Name: Matt Devlin
Phone: 508-596-0147
Email: matthew.devlin@eversource.com

EVERSOURCE CONSTRUCTION SUPERVISOR

Name: Matt Lagoy
Phone: 413-320-8752
Email: matthew.lagoy@eversource.com

ENVIRONMENTAL CONSULTANT

Primary Contact (Epsilon Associates)
Name: Marc Bergeron (Epsilon Associates)
Phone: 508-212-0420 (mobile)
Email: mbergeron@epsilonassociates.com

Secondary Contact (SWCA)
Name: Rebecca Weissman (SWCA)
Phone: 339-203-7045
Email: Rebecca.weissman@swca.com

PRIME CONTRACTOR (BOND)

Name: Matt Stock
Phone: 617-512-6766
Email: mstock@bond-civilutility.com

SUBCONTRACTOR (ET & L Corp.)

Name: Jake Matys
Phone: 978-844-2219
Email: jmatys@etlcorp.com



PRIME CONTRACTOR (Haugland)



Name: Peter D'Anna
Phone: 631-767-5808
Email: pdanna@hauglandllc.com

PRIME CONTRACTOR (New Wave)



Name: Dylan Stanford
Phone: 603-782-6046
Email: Dylan.stanford@newwavec.com



Environmental Monitoring Photographs

		<p align="center">PHOTOGRAPHIC LOG</p>	
<p>Client Name: Eversource</p>		<p>Site Location: Sudbury to Hudson Transmission Reliability Project</p>	<p>Town: Hudson</p>
<p>Photo No.: 1</p>	<p>Date: 7-24-24</p>		
<p>Description:</p> <p>Haugland laydown yard, stored wire on reels, looking eastward.</p>			



		<p align="center">PHOTOGRAPHIC LOG</p>	
<p>Client Name: Eversource</p>		<p>Site Location: Sudbury to Hudson Transmission Reliability Project</p>	<p>Town: Hudson</p>
<p>Photo No.: 2</p>	<p>Date: 7-24-24</p>		
<p>Description:</p> <p>Work area within segment 5, existing erosion control, looking westward.</p>			



Environmental Monitoring Photographs

		<p align="center">PHOTOGRAPHIC LOG</p>	
<p>Client Name: Eversource</p>		<p>Site Location: Sudbury to Hudson Transmission Reliability Project</p>	<p>Town: Hudson</p>
<p>Photo No.: 3</p>	<p>Date: 7-24-24</p>		
<p>Description:</p> <p>Work area within segment 6, existing erosion control, looking eastward.</p>			



		<p align="center">PHOTOGRAPHIC LOG</p>	
<p>Client Name: Eversource</p>		<p>Site Location: Sudbury to Hudson Transmission Reliability Project</p>	<p>Town: Hudson</p>
<p>Photo No.: 4</p>	<p>Date: 7-24-24</p>		
<p>Description:</p> <p>Conduit work near manhole #1, near Hudson Power & Light facility, looking westward.</p>			



Environmental Monitoring Photographs

		<p>PHOTOGRAPHIC LOG</p>	
<p>Client Name: Eversource</p>		<p>Site Location: Sudbury to Hudson Transmission Reliability Project</p>	<p>Town: Hudson</p>
<p>Photo No.: 5</p>	<p>Date: 7-24-24</p>		
<p>Description:</p> <p>Conduit work near manhole #2, near Bonazolli Avenue intersection with Forest Ave., looking southward.</p>			

		<p>PHOTOGRAPHIC LOG</p>	
<p>Client Name: Eversource</p>		<p>Site Location: Sudbury to Hudson Transmission Reliability Project</p>	<p>Town: Hudson</p>
<p>Photo No.: 6</p>	<p>Date: 7-24-24</p>		
<p>Description:</p> <p>Work area within segment 1, manhole #6, clipping, existing erosion control, looking westward.</p>			

Environmental Monitoring Photographs

		PHOTOGRAPHIC LOG	
Client Name: Eversource		Site Location: Sudbury to Hudson Transmission Reliability Project	Town: Hudson
Photo No.: 7	Date: 7-24-24		
Description: Work area within segment 2, manhole #7, clipping, existing erosion control, looking westward			

		PHOTOGRAPHIC LOG	
Client Name: Eversource		Site Location: Sudbury to Hudson Transmission Reliability Project	Town: Hudson
Photo No.: 8	Date: 7-24-24		
Description: Work area within segment 3, manhole #8, clipping, existing erosion control, looking westward			

CONSTRUCTION MONITORING REPORT

Sudbury to Hudson Transmission Project

Weekly Storm Event Daily Date: **7/24/2024** Time: **7:00am-3:00pm**

Inspector name(s), title(s) and qualifications: **Emma Verville (SWCA), Compliance Monitor, EPA CGP Certified Inspector**

Others present/affiliation(s): **Bond; ET&L; Haugland; & SWCA personnel**

Precipitation/Weather (since last inspection): **Mixed, 60s-80s**

Weather conditions (time of inspection & future outlook): **Mixed, 60s-80s**

Inspection Location Description (include segment # and stationing): **Segments 7-14 and Sudbury Substation**

+Storm event info (approx): **N/A** Start date/time: **N/A** Duration: Amount of rainfall (inches): **N/A**

Project Name:
Sudbury to Hudson Transmission Reliability Project

Project Location:
Sudbury, Hudson, Stow, and Marlborough, MA

USEPA #:
MAR1003UW

Summary of Activities/Locations Inspected (include segment # and stationing):
Haugland splicers at manhole (MH) #24 in segment 11; ET&L loaming in segments 12 & 13 and in segment 14 repairing silt fencing; Bond working at Bridge 128; SWCA team removing invasive species throughout Sudbury.

Inspection Notes:

Any Significant Discharges of Sediment (or other) or Non-Compliance Actions?
No

Identify presence of stockpiles and document when placed and when removed (week maximum for stockpiles)
None

Compliance with Previous Observations?
Yes

New Corrective Action Recommendations

New Routine Maintenance Recommendations

ENVIRONMENTAL COMPLIANCE


Compliant with applicable permits and applicable environmental requirements? YES NO If not, explain: _____

Other Comments & Observations

-Dewatering inspection conducted at MH #24 in segment 11. See additional dewatering inspection report.

-Damage to silt fencing in segment 14 near station # 743+00 was repaired.

-Downed tree within segment 14 across ROW to be removed. Repairs to silt fencing will be needed. Sudbury Conservation Agent informed regarding tree removal. Meeting on site at downed tree tomorrow 7/25/24 at 10:00am with agent and crew members.



Authorized Signature

7/24/2024



Date



CONSTRUCTION MONITORING REPORT

Sudbury to Hudson Transmission Project

<p>EVERSOURCE PROJECT MANAGER</p> <p>Name: Bill Cooper Phone: 812-929-3481 Email: bcooper@entrustsol.com</p> <p>EVERSOURCE ENVIRONMENTAL CONTACT</p> <p>Name: Matt Devlin Phone: 508-596-0147 Email: matthew.devlin@eversource.com</p> <p>EVERSOURCE CONSTRUCTION SUPERVISOR</p> <p>Name: Matt Lagoy Phone: 413-320-8752 Email: Matthew.Lagoy@eversource.com</p>	<p>ENVIRONMENTAL CONSULTANT</p> <p><u>Primary Contact (Epsilon Associates)</u> Name: Marc Bergeron (Epsilon Associates) Phone: 508-212-0420 (mobile) Email: mbergeron@epsilonassociates.com</p> <p><u>Secondary Contact (SWCA)</u> Name: Rebecca Weissman (SWCA) Phone: 339-203-7045 Email: rebecca.weissman@swca.com</p>	<p>PRIME CONTRACTOR (BOND)</p> <p><u>Primary Contact (BOND)</u> Name: Matt Stock Phone: 617-512-6766 Email: mstock@bond-civilutility.com</p> <p>SUB CONTRACTOR (ET&L Corp.)</p> <p>Name: Jake Matys Phone: 978-844-2219 Email: jmatys@etlcorp.com</p> <p>PRIME CONTRACTOR (Haugland)</p> <p>Name: Peter D'Anna Phone: 631-767-5808 Email: pdanna@hauglandllc.com</p> <p>PRIME CONTRACTOR (New Wave)</p> <p>Name: Dylan Stanford Phone: 603-782-6046 Email: dylan.stanford@newwave.com</p>
---	--	---

Environmental Monitoring Photographs



		<p>PHOTOGRAPHIC LOG</p>	
<p>Client Name: Eversource</p>		<p>Site Location: Sudbury to Hudson Transmission Reliability Project</p>	<p>Town: Sudbury</p>
<p>Photo No.: 1</p>	<p>Date: 7/24/2024</p>		
<p>Description: View of downed tree across ROW in segment 14. Silt fencing will be in need of repairs after tree removal. Facing west.</p>			

		<p>PHOTOGRAPHIC LOG</p>	
<p>Client Name: Eversource</p>		<p>Site Location: Sudbury to Hudson Transmission Reliability Project</p>	<p>Town: Sudbury</p>
<p>Photo No.: 2</p>	<p>Date: 7/24/2024</p>		
<p>Description: View of ET&L applying loam in segment 13. Facing east.</p>			



CONSTRUCTION MONITORING REPORT
Sudbury to Hudson Transmission Project



Environmental Monitoring Photographs

		PHOTOGRAPHIC LOG	
Client Name: Eversource		Site Location: Sudbury to Hudson Transmission Reliability Project	Town: Sudbury
Photo No.: 3	Date: 7/24/2024		
Description: View of Haugland work area at MH #24 in segment 11. See additional dewatering inspection report. Facing west.			

		PHOTOGRAPHIC LOG	
Client Name: Eversource		Site Location: Sudbury to Hudson Transmission Reliability Project	Town: Sudbury
Photo No.: 4	Date: 7/24/2024		
Description: View of Bond working at Bridge 128. Crew members parked at MH #17 and walked the rest of the way to the bridge. Facing east.			



Environmental Monitoring Photographs

		PHOTOGRAPHIC LOG	
Client Name: Eversource		Site Location: Sudbury to Hudson Transmission Reliability Project	Town: Sudbury
Photo No.: 5	Date: 7/24/2024		
Description: View of applied loam in segment 12. Facing northwest.			

		PHOTOGRAPHIC LOG	
Client Name: Eversource		Site Location: Sudbury to Hudson Transmission Reliability Project	Town: Sudbury
Photo No.: 6	Date: 7/24/2024		
Description: View of Bridge 127. Facing west.			

Environmental Monitoring Photographs

		PHOTOGRAPHIC LOG	
Client Name: Eversource		Site Location: Sudbury to Hudson Transmission Reliability Project	Town: Sudbury
Photo No.: 7	Date: 7/24/2024		
Description: View of repaired silt fencing in segment 14 near station # 743 +00. Facing south.			

		PHOTOGRAPHIC LOG	
Client Name: Eversource		Site Location: Sudbury to Hudson Transmission Reliability Project	Town: Sudbury
Photo No.: 8	Date: 7/24/2024		
Description: View of E&S controls in segment 7. Facing west.			

CONSTRUCTION MONITORING REPORT

Sudbury to Hudson Transmission Project



Weekly Storm Event Other Date: **7-25-24** Time: **6AM – 2:30PM**

Inspector name(s), title(s), and qualifications: **Terry Ramborger (AECOM), Senior Environmental Scientist, CPSS, CPESC, SPWS & EPA (CGP) Site Inspector.**

Others present/affiliation(s): **Bond & Haugland personnel.**

Precipitation/Weather (since last inspection): **Overcast, 70s**

Weather conditions (time of inspection & future outlook): **Cloudy, 60-80s**

Inspection Location Description (include segment # and stationing): **Segments 1 - 6 Hudson, all laydown yards (Hudson) & Manholes within Forest Avenue (Hudson)**

*Storm event info (approx): Start date/time: **N/A** Duration: **N/A** Amount of rainfall (inches): **N/A**

Project Name:
**Sudbury to Hudson
Transmission Reliability
Project**

Project Location:
**Sudbury, Hudson, Stow, and
Marlborough, MA**

USEPA #:
MAR1003UW

Summary of Activities/Locations Inspected (include segment # and stationing):
**Bond conducting conduit work between manhole #2 (near Bonazzoli Avenue) and the Hudson Power & Light facility (near manhole #1).
Haugland splicing between manholes #6 & #7. Haugland conducting wire work between manholes #4 (Forest Ave.) & #5 (Segment 1).
Haugland working within their laydown yard.**

Inspection Notes:

Any Significant Discharges of Sediment (or other) or Non-Compliance Actions? Yes No

Identify presence of stockpiles and document when placed and when removed (week maximum for stockpiles) Yes No

Compliance with Previous Observations? Yes No

New Corrective Action Recommendations? Yes No

New Routine Maintenance Recommendations? Yes No


ENVIRONMENTAL COMPLIANCE

Compliant with applicable permits and applicable environmental requirements? YES NO If not, explain: _____

Other Comments & Observations

I conducted turtle sweeps within segments 5 & 8, with actual work within segment 8.

I conducted dewatering/turbidity monitoring inspections at manhole #1, manhole #4 & manhole #5.


Authorized Signature
Date 7-25-24

CONSTRUCTION MONITORING REPORT

Sudbury to Hudson Transmission Project



EVERSOURCE PROJECT MANAGER

Name: Bill Cooper
Phone: 812-929-3481 (mobile)
Email: bill.cooper@eversource.com

EVERSOURCE ENVIRONMENTAL CONTACT

Name: Matt Devlin
Phone: 508-596-0147
Email: matthew.devlin@eversource.com

EVERSOURCE CONSTRUCTION SUPERVISOR

Name: Matt Lagoy
Phone: 413-320-8752
Email: matthew.lagoy@eversource.com

ENVIRONMENTAL CONSULTANT

Primary Contact (Epsilon Associates)
Name: Marc Bergeron (Epsilon Associates)
Phone: 508-212-0420 (mobile)
Email: mbergeron@epsilonassociates.com

Secondary Contact (SWCA)
Name: Rebecca Weissman (SWCA)
Phone: 339-203-7045
Email: Rebecca.weissman@swca.com

PRIME CONTRACTOR (BOND)

Name: Matt Stock
Phone: 617-512-6766
Email: mstock@bond-civilutility.com

SUBCONTRACTOR (ET & L Corp.)

Name: Jake Matys
Phone: 978-844-2219
Email: jmatys@etlcorp.com


PRIME CONTRACTOR (Haugland)



Name: Peter D'Anna
Phone: 631-767-5808
Email: pdanna@hauglandllc.com

PRIME CONTRACTOR (New Wave)



Name: Dylan Stanford
Phone: 603-782-6046
Email: Dylan.stanford@newwavec.com



Environmental Monitoring Photographs

		PHOTOGRAPHIC LOG	
Client Name: Eversource		Site Location: Sudbury to Hudson Transmission Reliability Project	Town: Hudson
Photo No.: 1	Date: 7-25-24		
Description: Haugland laydown yard, stored wire on reels, looking westward.			

		PHOTOGRAPHIC LOG	
Client Name: Eversource		Site Location: Sudbury to Hudson Transmission Reliability Project	Town: Hudson
Photo No.: 2	Date: 7-25-24		
Description: Work area within Forest Avenue, wire pulling work, manhole #4, looking southward.			



Environmental Monitoring Photographs



		<p align="center">PHOTOGRAPHIC LOG</p>	
<p>Client Name: Eversource</p>		<p>Site Location: Sudbury to Hudson Transmission Reliability Project</p>	<p>Town: Hudson</p>
<p>Photo No.: 3</p>	<p>Date: 7-25-24</p>		
<p>Description:</p> <p>Work area within Segment 1, wire pulling work, manhole #5, existing erosion control, looking eastward.</p>			

		<p align="center">PHOTOGRAPHIC LOG</p>	
<p>Client Name: Eversource</p>		<p>Site Location: Sudbury to Hudson Transmission Reliability Project</p>	<p>Town: Hudson</p>
<p>Photo No.: 4</p>	<p>Date: 7-25-24</p>		
<p>Description:</p> <p>Conduit work near manhole #1, near Hudson Power & Light facility, looking westward.</p>			



**CONSTRUCTION MONITORING REPORT
Sudbury to Hudson Transmission Project**



Environmental Monitoring Photographs

		<p>PHOTOGRAPHIC LOG</p>	
<p>Client Name: Eversource</p>		<p>Site Location: Sudbury to Hudson Transmission Reliability Project</p>	<p>Town: Hudson</p>
<p>Photo No.: 5</p>	<p>Date: 7-25-24</p>		
<p>Description: Conduit work near manhole #2, near Bonazolli Avenue intersection with Forest Ave., looking southward.</p>			

		<p>PHOTOGRAPHIC LOG</p>	
<p>Client Name: Eversource</p>		<p>Site Location: Sudbury to Hudson Transmission Reliability Project</p>	<p>Town: Hudson</p>
<p>Photo No.: 6</p>	<p>Date: 7-25-24</p>		
<p>Description: Work area within segment 1, manhole #6, clipping, existing erosion control, looking westward.</p>			

Environmental Monitoring Photographs

		<p>PHOTOGRAPHIC LOG</p>	
<p>Client Name: Eversource</p>		<p>Site Location: Sudbury to Hudson Transmission Reliability Project</p>	<p>Town: Hudson</p>
<p>Photo No.: 7</p>	<p>Date: 7-25-24</p>		
<p>Description:</p> <p>Work area within segment 2, manhole #7, clipping, existing erosion control, looking westward</p>			

		<p>PHOTOGRAPHIC LOG</p>	
<p>Client Name: Eversource</p>		<p>Site Location: Sudbury to Hudson Transmission Reliability Project</p>	<p>Town: Hudson</p>
<p>Photo No.: 8</p>	<p>Date: 7-25-24</p>		
<p>Description:</p> <p>Bonazzoli laydown yard, stockpiled soils, looking westward</p>			

CONSTRUCTION MONITORING REPORT

Sudbury to Hudson Transmission Project

Weekly Storm Event Daily Date: **7/25/2024** Time: **7:00am-3:00pm**

Inspector name(s), title(s) and qualifications: **Emma Verville (SWCA), Compliance Monitor, EPA CGP Certified Inspector**

Others present/affiliation(s): **Bond; ET&L; Haugland; & SWCA personnel**

Precipitation/Weather (since last inspection): **Mixed, 60s-80s**

Weather conditions (time of inspection & future outlook): **Mixed, 60s-80s**

Inspection Location Description (include segment # and stationing): **Segments 7-14 and Sudbury Substation**

+Storm event info (approx): **N/A** Start date/time: **N/A** Duration: Amount of rainfall (inches): **N/A**

Project Name:
Sudbury to Hudson Transmission Reliability Project

Project Location:
Sudbury, Hudson, Stow, and Marlborough, MA

USEPA #:
MAR1003UW

Summary of Activities/Locations Inspected (include segment # and stationing):
Haugland splicers at manhole (MH) #24 in segment 11 & MH#25 in segment 13; ET&L loaming in segment 14; Bond on site in various segments; SWCA team removing invasive species throughout Sudbury; MON onsite hydroseeding in segment 9; & Sudbury Conservation Agent on site in segment 14 for meeting regarding downed tree removal.

Inspection Notes:

Any Significant Discharges of Sediment (or other) or Non-Compliance Actions?
No

Identify presence of stockpiles and document when placed and when removed (week maximum for stockpiles)
None

Compliance with Previous Observations?
Yes

New Corrective Action Recommendations

-
-
-

New Routine Maintenance Recommendations

-
-
-


ENVIRONMENTAL COMPLIANCE

Compliant with applicable permits and applicable environmental requirements? YES NO If not, explain: _____

Other Comments & Observations

-Dewatering inspection conducted at MH #25 in segment 13. See additional dewatering inspection report.

-On site meeting occurred at 10:00am within segment 14 regarding downed tree removal with Sudbury Conservation Agent, Eversource, ET&L, & AECOM & SWCA environmental compliance monitors. Agent approved removal strategy regarding tree. Repairs to silt fencing will be needed after tree is removed.



Authorized Signature

7/25/2024

Date

CONSTRUCTION MONITORING REPORT



Sudbury to Hudson Transmission Project

<p>EVERSOURCE PROJECT MANAGER</p> <p>Name: Bill Cooper Phone: 812-929-3481 Email: bcooper@entrustsol.com</p> <p>EVERSOURCE ENVIRONMENTAL CONTACT</p> <p>Name: Matt Devlin Phone: 508-596-0147 Email: matthew.devlin@eversource.com</p> <p>EVERSOURCE CONSTRUCTION SUPERVISOR</p> <p>Name: Matt Lagoy Phone: 413-320-8752 Email: Matthew.Lagoy@eversource.com</p>	<p>ENVIRONMENTAL CONSULTANT</p> <p><u>Primary Contact (Epsilon Associates)</u> Name: Marc Bergeron (Epsilon Associates) Phone: 508-212-0420 (mobile) Email: mbergeron@epsilonassociates.com</p> <p><u>Secondary Contact (SWCA)</u> Name: Rebecca Weissman (SWCA) Phone: 339-203-7045 Email: rebecca.weissman@swca.com</p>	<p>PRIME CONTRACTOR (BOND)</p> <p><u>Primary Contact (BOND)</u> Name: Matt Stock Phone: 617-512-6766 Email: mstock@bond-civilutility.com</p> <p>SUB CONTRACTOR (ET&L Corp.)</p> <p>Name: Jake Matys Phone: 978-844-2219 Email: jmatys@etlcorp.com</p> <p>PRIME CONTRACTOR (Haugland)</p> <p>Name: Peter D'Anna Phone: 631-767-5808 Email: pdanna@hauglandllc.com</p> <p>PRIME CONTRACTOR (New Wave)</p> <p>Name: Dylan Stanford Phone: 603-782-6046 Email: dylan.stanford@newwave.com</p>
---	--	---



**CONSTRUCTION MONITORING REPORT
Sudbury to Hudson Transmission Project**



Environmental Monitoring Photographs

		<p>PHOTOGRAPHIC LOG</p>	
<p>Client Name: Eversource</p>		<p>Site Location: Sudbury to Hudson Transmission Reliability Project</p>	<p>Town: Sudbury</p>
<p>Photo No.: 1</p>	<p>Date: 7/25/2024</p>		
<p>Description: View of Haugland splicers at MH #25 in segment 13. See additional dewatering report. Facing northwest.</p>			



		<p>PHOTOGRAPHIC LOG</p>	
<p>Client Name: Eversource</p>		<p>Site Location: Sudbury to Hudson Transmission Reliability Project</p>	<p>Town: Sudbury</p>
<p>Photo No.: 2</p>	<p>Date: 7/25/2024</p>		
<p>Description: View of ET&L applying loam in segment 14. Facing west.</p>			

Environmental Monitoring Photographs

		<p>PHOTOGRAPHIC LOG</p>	
<p>Client Name: Eversource</p>		<p>Site Location: Sudbury to Hudson Transmission Reliability Project</p>	<p>Town: Sudbury</p>
<p>Photo No.: 3</p>	<p>Date: 7/25/2024</p>		
<p>Description: View of Haugland splicers at MH #24 in segment 11. Facing west.</p>			

		<p>PHOTOGRAPHIC LOG</p>	
<p>Client Name: Eversource</p>		<p>Site Location: Sudbury to Hudson Transmission Reliability Project</p>	<p>Town: Sudbury</p>
<p>Photo No.: 4</p>	<p>Date: 7/25/2024</p>		
<p>Description: View of MON applying hydroseed in segment 9. Facing east.</p>			

Environmental Monitoring Photographs

		PHOTOGRAPHIC LOG	
Client Name: Eversource		Site Location: Sudbury to Hudson Transmission Reliability Project	Town: Sudbury
Photo No.: 5	Date: 7/25/2024		
Description: View of hydroseed in segment 11. Facing east.			

		PHOTOGRAPHIC LOG	
Client Name: Eversource		Site Location: Sudbury to Hudson Transmission Reliability Project	Town: Sudbury
Photo No.: 6	Date: 7/25/2024		
Description: View of Bridge 128. Facing east.			

Environmental Monitoring Photographs

		<p>PHOTOGRAPHIC LOG</p>	
<p>Client Name: Eversource</p>		<p>Site Location: Sudbury to Hudson Transmission Reliability Project</p>	<p>Town: Sudbury</p>
<p>Photo No.: 7</p>	<p>Date: 7/25/2024</p>		
<p>Description: View of the wetland replication area in segment 14. Facing southwest.</p>			

		<p>PHOTOGRAPHIC LOG</p>	
<p>Client Name: Eversource</p>		<p>Site Location: Sudbury to Hudson Transmission Reliability Project</p>	<p>Town: Sudbury</p>
<p>Photo No.: 8</p>	<p>Date: 7/25/2024</p>		
<p>Description: View of E&S controls in segment 11. Facing west.</p>			

CONSTRUCTION MONITORING REPORT

Sudbury to Hudson Transmission Project



Weekly Storm Event Other Date: **7-26-24** Time: **6AM – 2:30PM**

Inspector name(s), title(s), and qualifications: **Terry Ramborger (AECOM), Senior Environmental Scientist, CPSS, CPESC, SPWS & EPA (CGP) Site Inspector.**

Others present/affiliation(s): **Bond & Haugland personnel.**

Precipitation/Weather (since last inspection): **Cloudy, 60-80s**

Weather conditions (time of inspection & future outlook): **Fair, 60-80s**

Inspection Location Description (include segment # and stationing): **Segments 1 - 6 Hudson, all laydown yards (Hudson) & Manholes within Forest Avenue (Hudson)**

*Storm event info (approx): Start date/time: **N/A** Duration: **N/A** Amount of rainfall (inches): **N/A**

Project Name:
Sudbury to Hudson Transmission Reliability Project

Project Location:
Sudbury, Hudson, Stow, and Marlborough, MA

USEPA #:
MAR1003UW

Summary of Activities/Locations Inspected (include segment # and stationing):
Bond conducting conduit work between manhole #2 (near Bonazzoli Avenue) and the Hudson Power & Light facility (near manhole #1). Haugland splicing between manhole #6. Haugland conducting wire pulling work between manholes #4 (Forest Ave.) & #5 (Segment 1). Haugland working within their laydown yard.

Inspection Notes:

Any Significant Discharges of Sediment (or other) or Non-Compliance Actions? Yes No

Identify presence of stockpiles and document when placed and when removed (week maximum for stockpiles) Yes No

Compliance with Previous Observations? Yes No

New Corrective Action Recommendations? Yes No

New Routine Maintenance Recommendations? Yes No


ENVIRONMENTAL COMPLIANCE

Compliant with applicable permits and applicable environmental requirements? YES NO If not, explain: _____

Other Comments & Observations

I conducted turtle sweeps within segments 5 & 8.

I conducted dewatering/turbidity monitoring inspections at manhole #1 & manhole #4.


Authorized Signature
Date 7-26-24

CONSTRUCTION MONITORING REPORT

Sudbury to Hudson Transmission Project



EVERSOURCE PROJECT MANAGER

Name: Bill Cooper
Phone: 812-929-3481 (mobile)
Email: bill.cooper@eversource.com

EVERSOURCE ENVIRONMENTAL CONTACT

Name: Matt Devlin
Phone: 508-596-0147
Email: matthew.devlin@eversource.com

EVERSOURCE CONSTRUCTION SUPERVISOR

Name: Matt Lagoy
Phone: 413-320-8752
Email: matthew.lagoy@eversource.com

ENVIRONMENTAL CONSULTANT

Primary Contact (Epsilon Associates)
Name: Marc Bergeron (Epsilon Associates)
Phone: 508-212-0420 (mobile)
Email: mbergeron@epsilonassociates.com

Secondary Contact (SWCA)
Name: Rebecca Weissman (SWCA)
Phone: 339-203-7045
Email: Rebecca.weissman@swca.com

PRIME CONTRACTOR (BOND)

Name: Matt Stock
Phone: 617-512-6766
Email: mstock@bond-civilutility.com

SUBCONTRACTOR (ET & L Corp.)

Name: Jake Matys
Phone: 978-844-2219
Email: jmatys@etlcorp.com



PRIME CONTRACTOR (Haugland)



Name: Peter D'Anna
Phone: 631-767-5808
Email: pdanna@hauglandllc.com

PRIME CONTRACTOR (New Wave)



Name: Dylan Stanford
Phone: 603-782-6046
Email: Dylan.stanford@newwavec.com



Environmental Monitoring Photographs

		<p align="center">PHOTOGRAPHIC LOG</p>	
<p>Client Name: Eversource</p>		<p>Site Location: Sudbury to Hudson Transmission Reliability Project</p>	<p>Town: Hudson</p>
<p>Photo No.: 1</p>	<p>Date: 7-26-24</p>		
<p>Description:</p> <p>Haugland laydown yard, stored wire on reels, looking westward.</p>			



		<p align="center">PHOTOGRAPHIC LOG</p>	
<p>Client Name: Eversource</p>		<p>Site Location: Sudbury to Hudson Transmission Reliability Project</p>	<p>Town: Hudson</p>
<p>Photo No.: 2</p>	<p>Date: 7-26-24</p>		
<p>Description:</p> <p>Work area within Forest Avenue, wire pulling work, manhole #4, looking southward.</p>			



Environmental Monitoring Photographs

		<p align="center">PHOTOGRAPHIC LOG</p>	
<p>Client Name: Eversource</p>		<p>Site Location: Sudbury to Hudson Transmission Reliability Project</p>	<p>Town: Hudson</p>
<p>Photo No.: 3</p>	<p>Date: 7-26-24</p>		
<p>Description:</p> <p>Work area within Segment 1, wire pulling work, manhole #5, existing erosion control, looking westward.</p>			



		<p align="center">PHOTOGRAPHIC LOG</p>	
<p>Client Name: Eversource</p>		<p>Site Location: Sudbury to Hudson Transmission Reliability Project</p>	<p>Town: Hudson</p>
<p>Photo No.: 4</p>	<p>Date: 7-26-24</p>		
<p>Description:</p> <p>Conduit work near manhole #1, near Hudson Power & Light facility, looking westward.</p>			



Environmental Monitoring Photographs

		PHOTOGRAPHIC LOG	
Client Name: Eversource		Site Location: Sudbury to Hudson Transmission Reliability Project	Town: Hudson
Photo No.: 5	Date: 7-26-24		
Description: Conduit work near manhole #2, near Bonazolli Avenue intersection with Forest Ave., looking southward.			

		PHOTOGRAPHIC LOG	
Client Name: Eversource		Site Location: Sudbury to Hudson Transmission Reliability Project	Town: Hudson
Photo No.: 6	Date: 7-26-24		
Description: Work area within segment 1, manhole #6, clipping, existing erosion control, looking westward.			

Environmental Monitoring Photographs

		<p align="center">PHOTOGRAPHIC LOG</p>	
<p>Client Name: Eversource</p>		<p>Site Location: Sudbury to Hudson Transmission Reliability Project</p>	<p>Town: Hudson</p>
<p>Photo No.: 7</p>	<p>Date: 7-26-24</p>		
<p>Description:</p> <p>Work area within segment 5, manhole #13 (background), existing erosion control, looking westward.</p>			

		<p align="center">PHOTOGRAPHIC LOG</p>	
<p>Client Name: Eversource</p>		<p>Site Location: Sudbury to Hudson Transmission Reliability Project</p>	<p>Town: Hudson</p>
<p>Photo No.: 8</p>	<p>Date: 7-26-24</p>		
<p>Description:</p> <p>Work area within segment 6, existing erosion control, looking eastward</p>			

CONSTRUCTION MONITORING REPORT

Sudbury to Hudson Transmission Project

Weekly Storm Event Daily Date: **7/26/2024** Time: **7:00am-3:00pm**

Inspector name(s), title(s) and qualifications: **Emma Verville (SWCA), Compliance Monitor, EPA CGP Certified Inspector**

Others present/affiliation(s): **ET&L & Haugland.**

Precipitation/Weather (since last inspection): **Cloudy, 60s-80s**

Weather conditions (time of inspection & future outlook): **Sunny, 60s-80s**

Inspection Location Description (include segment # and stationing): **Segments 7-14 and Sudbury Substation**

+Storm event info (approx): **N/A** Start date/time: **N/A** Duration: Amount of rainfall (inches): **N/A**

Project Name:
Sudbury to Hudson Transmission Reliability Project

Project Location:
Sudbury, Hudson, Stow, and Marlborough, MA

USEPA #:
MAR1003UW

Summary of Activities/Locations Inspected (include segment # and stationing):
Haugland splicers at manhole (MH) #24 in segment 11 & MH #25 in segment 13; & ET&L loaming in segment 14.

Inspection Notes:

Any Significant Discharges of Sediment (or other) or Non-Compliance Actions?
No

Identify presence of stockpiles and document when placed and when removed (week maximum for stockpiles)
None

Compliance with Previous Observations?
Yes

New Corrective Action Recommendations

-
-
-

New Routine Maintenance Recommendations

-
-
-


ENVIRONMENTAL COMPLIANCE

Compliant with applicable permits and applicable environmental requirements? YES NO If not, explain: _____

Other Comments & Observations

-Downed tree in segment 14 to be removed tomorrow, 7/27/24, by outsourced tree removal company. Repairs to silt fencing will be needed after tree is removed.

-Repairs need to silt fencing and tubing in segment 9 at Sta. # 518+00.



Authorized Signature

7/26/2024



Date



CONSTRUCTION MONITORING REPORT

Sudbury to Hudson Transmission Project



<p>EVERSOURCE PROJECT MANAGER</p> <p>Name: Bill Cooper Phone: 812-929-3481 Email: bcooper@entrustsol.com</p> <p>EVERSOURCE ENVIRONMENTAL CONTACT</p> <p>Name: Matt Devlin Phone: 508-596-0147 Email: matthew.devlin@eversource.com</p> <p>EVERSOURCE CONSTRUCTION SUPERVISOR</p> <p>Name: Matt Lagoy Phone: 413-320-8752 Email: Matthew.Lagoy@eversource.com</p>	<p>ENVIRONMENTAL CONSULTANT</p> <p><u>Primary Contact (Epsilon Associates)</u> Name: Marc Bergeron (Epsilon Associates) Phone: 508-212-0420 (mobile) Email: mbergeron@epsilonassociates.com</p> <p><u>Secondary Contact (SWCA)</u> Name: Rebecca Weissman (SWCA) Phone: 339-203-7045 Email: rebecca.weissman@swca.com</p>	<p>PRIME CONTRACTOR (BOND)</p> <p><u>Primary Contact (BOND)</u> Name: Matt Stock Phone: 617-512-6766 Email: mstock@bond-civilutility.com</p> <p>SUB CONTRACTOR (ET&L Corp.)</p> <p>Name: Jake Matys Phone: 978-844-2219 Email: jmatys@etlcorp.com</p> <p>PRIME CONTRACTOR (Haugland)</p> <p>Name: Peter D'Anna Phone: 631-767-5808 Email: pdanna@hauglandllc.com</p> <p>PRIME CONTRACTOR (New Wave)</p> <p>Name: Dylan Stanford Phone: 603-782-6046 Email: dylan.stanford@newwave.com</p>
---	--	---

Environmental Monitoring Photographs

		<p>PHOTOGRAPHIC LOG</p>	
<p>Client Name: Eversource</p>		<p>Site Location: Sudbury to Hudson Transmission Reliability Project</p>	<p>Town: Sudbury</p>
<p>Photo No.: 1</p>	<p>Date: 7/26/2024</p>		
<p>Description: View of Haugland splicers at MH #25 in segment 13. Facing east.</p>			



		<p>PHOTOGRAPHIC LOG</p>	
<p>Client Name: Eversource</p>		<p>Site Location: Sudbury to Hudson Transmission Reliability Project</p>	<p>Town: Sudbury</p>
<p>Photo No.: 2</p>	<p>Date: 7/26/2024</p>		
<p>Description: View of downed tree across ROW within segment 14. Tree to be removed 7/27/24. Repairs to silt fencing will be needed after tree removal. Facing east.</p>			



Environmental Monitoring Photographs

		<p>PHOTOGRAPHIC LOG</p>	
<p>Client Name: Eversource</p>		<p>Site Location: Sudbury to Hudson Transmission Reliability Project</p>	<p>Town: Sudbury</p>
<p>Photo No.: 3</p>	<p>Date: 7/26/2024</p>		
<p>Description: View of Haugland splicers at MH #24 in segment 11. Facing northwest.</p>			

		<p>PHOTOGRAPHIC LOG</p>	
<p>Client Name: Eversource</p>		<p>Site Location: Sudbury to Hudson Transmission Reliability Project</p>	<p>Town: Sudbury</p>
<p>Photo No.: 4</p>	<p>Date: 7/26/2024</p>		
<p>Description: View of Bridge 128. Facing west.</p>			



Environmental Monitoring Photographs

		PHOTOGRAPHIC LOG	
Client Name: Eversource		Site Location: Sudbury to Hudson Transmission Reliability Project	Town: Sudbury
Photo No.: 5	Date: 7/26/2024		
Description: View of repairs needed to erosion controls in segment 9 at Sta. # 518+00. Facing north.			

		PHOTOGRAPHIC LOG	
Client Name: Eversource		Site Location: Sudbury to Hudson Transmission Reliability Project	Town: Sudbury
Photo No.: 6	Date: 7/26/2024		
Description: View of E&S controls in segment 14. Facing west.			

**CONSTRUCTION MONITORING REPORT
Sudbury to Hudson Transmission Project**

Environmental Monitoring Photographs

		PHOTOGRAPHIC LOG	
Client Name: Eversource		Site Location: Sudbury to Hudson Transmission Reliability Project	Town: Sudbury
Photo No.: 7	Date: 7/26/2024		
Description: View of turbidity curtain at Bridge 127. Facing south.			

		PHOTOGRAPHIC LOG	
Client Name: Eversource		Site Location: Sudbury to Hudson Transmission Reliability Project	Town: Sudbury
Photo No.: 8	Date: 7/26/2024		
Description: View of ET&L applying loam in segment 14. Facing west.			

CONSTRUCTION MONITORING REPORT

Sudbury to Hudson Transmission Project



Weekly Storm Event Other Date: 7-27-24 Time: 7AM – 1:30 PM

Inspector name(s), title(s), and qualifications: **Mary Toner (AECOM), Biologist, EPA (CGP) Site Inspector**

Others present/affiliation(s): **Haugland, Eversource, and North-East Tree Services personnel.**

Precipitation/Weather (since last inspection): **Mostly clear, 50s-80s**

Weather conditions (time of inspection & future outlook): **Clear, 60s-70s**

Inspection Location Description (include segment # and stationing): **Manhole #1 (near Hudson Light & Power); Manholes #5 & #6 (Segment 1); Haugland laydown yard (Hudson); Segment 14 (Sudbury); & Sudbury Substation (Sudbury)**

*Storm event info (approx): Start date/time: **N/A** Duration: **N/A** Amount of rainfall (inches): **N/A**

Project Name:
**Sudbury to Hudson
Transmission Reliability
Project**

Project Location:
**Sudbury, Hudson, Stow, and
Marlborough, MA**

USEPA #:
MAR1003UW

Summary of Activities/Locations Inspected (include segment # and stationing):
Haugland crimping and splicing at manhole #6 (Segment 1) and removing equipment staged at manhole #5 (Segment 1). North-East Tree Services removing downed trees west of manhole #27 (Segment 14). No over-weekend dewatering at trench adjacent to manhole #1 near Hudson Light & Power.

Inspection Notes:

Any Significant Discharges of Sediment (or other) or Non-Compliance Actions? Yes No

Identify presence of stockpiles and document when placed and when removed (week maximum for stockpiles) Yes No

Compliance with Previous Observations? Yes No

New Corrective Action Recommendations? Yes No

New Routine Maintenance Recommendations? Yes No

ENVIRONMENTAL COMPLIANCE


Compliant with applicable permits and applicable environmental requirements? YES NO If not, explain: _____

Other Comments & Observations

No dewatering required at Manhole #6 (segment 1) or from trench adjacent to Manhole #1 near Hudson Light & Power. Pump no longer present at former dewatering location in Manhole #1 trench.

No work conducted in segments under turtle TOY restrictions (segments 5 – 8) today.

Fallen trees in Segment 14 between Manhole #27 and #26 was removed from ROW. Approximately 65 feet of silt fence will need repair or replacement along the south side of the ROW following tree removal.


Authorized Signature
Date 7-27-24

CONSTRUCTION MONITORING REPORT

Sudbury to Hudson Transmission Project



EVERSOURCE PROJECT MANAGER

Name: Bill Cooper
Phone: 812-929-3481 (mobile)
Email: bill.cooper@eversource.com

EVERSOURCE ENVIRONMENTAL CONTACT

Name: Matt Devlin
Phone: 508-596-0147
Email: matthew.devlin@eversource.com

EVERSOURCE CONSTRUCTION SUPERVISOR

Name: Matt Lagoy
Phone: 413-320-8752
Email: matthew.lagoy@eversource.com

ENVIRONMENTAL CONSULTANT

Primary Contact (Epsilon Associates)
Name: Marc Bergeron (Epsilon Associates)
Phone: 508-212-0420 (mobile)
Email: mbergeron@epsilonassociates.com

Secondary Contact (SWCA)
Name: Rebecca Weissman (SWCA)
Phone: 339-203-7045
Email: Rebecca.weissman@swca.com

PRIME CONTRACTOR (BOND)

Name: Matt Stock
Phone: 617-512-6766
Email: mstock@bond-civilutility.com

SUB CONTRACTOR (ET & L Corp.)

Name: Jake Matys
Phone: 978-844-2219
Email: jmatys@etlcorp.com



PRIME CONTRACTOR (Haugland)



Name: Peter D'Anna
Phone: 631-767-5808
Email: pdanna@hauglandllc.com

PRIME CONTRACTOR (New Wave)

Name: Dylan Stanford
Phone: 603-782-6046
Email: Dylan.stanford@newwavec.com



Environmental Monitoring Photographs

		<p>PHOTOGRAPHIC LOG</p>	
<p>Client Name: Eversource</p>		<p>Site Location: Sudbury to Hudson Transmission Reliability Project</p>	<p>Town: Hudson</p>
<p>Photo No.: 1</p>	<p>Date: 7-27-24</p>		
<p>Description:</p> <p>Work area at manhole #6 (Segment 1). Haugland crimping and splicing, looking westward.</p>			

		<p>PHOTOGRAPHIC LOG</p>	
<p>Client Name: Eversource</p>		<p>Site Location: Sudbury to Hudson Transmission Reliability Project</p>	<p>Town: Hudson</p>
<p>Photo No.: 2</p>	<p>Date: 7-27-24</p>		
<p>Description:</p> <p>Previous work area at manhole #5 (Segment 1). Staged equipment from cable pulling, pending relocation by Haugland, looking eastward.</p>			

Environmental Monitoring Photographs

		<p>PHOTOGRAPHIC LOG</p>	
<p>Client Name: Eversource</p>		<p>Site Location: Sudbury to Hudson Transmission Reliability Project</p>	<p>Town: Sudbury</p>
<p>Photo No.: 3</p>	<p>Date: 7-27-24</p>		
<p>Description:</p> <p>Work area in segment 14 (between manholes #27 and #26). North-East Tree Services removing fallen trees from ROW, looking eastward. Some silt fencing along south side of ROW impacted by tree and/or tree removal, will need replacement.</p>			

		<p>PHOTOGRAPHIC LOG</p>	
<p>Client Name: Eversource</p>		<p>Site Location: Sudbury to Hudson Transmission Reliability Project</p>	<p>Town: Hudson</p>
<p>Photo No.: 4</p>	<p>Date: 7-27-24</p>		
<p>Description:</p> <p>Work area at trench near manhole #1 (Forest Ave near Hudson Light & Power). Dewatering system has been disconnected, no weekend dewatering, looking northward.</p>			

Epsilon Team Full SWPPP Inspection Report(s)

CONSTRUCTION MONITORING REPORT

Sudbury to Hudson Transmission Project



Weekly Storm Event Other Date: **7-23-24** Time: **5:30AM – 2:30PM**

Inspector name(s), title(s), and qualifications: **Terry Ramborger (AECOM), Senior Environmental Scientist, CPSS, CPESC, SPWS & EPA (CGP) Site Inspector**

Others present/affiliation(s): **Bond & Haugland personnel.**

Precipitation/Weather (since last inspection): **Fair, 60-80s**

Weather conditions (time of inspection & future outlook): **Overcast, 70s**

Inspection Location Description (include segment # and stationing): **Segments 1 - 6; all laydown yards (Hudson) & previous manhole locations (1 – 4) (Forest Avenue, Hudson).**

*Storm event info (approx.): Start date/time: **N/A** Duration: **N/A** Amount of rainfall (inches): **N/A**

Project Name:
**Sudbury to Hudson
Transmission Reliability
Project**

Project Location:
**Sudbury, Hudson, Stow, and
Marlborough, MA**

USEPA #:
MAR1003UW

Summary of Activities/Locations Inspected (include segment # and stationing):

Activity noted within laydown yards (Bonazzoli; Haugland & Stowe Court), all in Hudson. Bond conducting conduit work between manholes #1 & #2 (Forest Avenue). Haugland working within their laydown yard. Haugland pulling wire between manholes #3 & #4 (Forest Avenue). Haugland splicing at manholes #6 (segment 1), #7 (segment 2) & #8 (segment 3).

Inspection Notes:

Any Significant Discharges of Sediment (or other) or Non-Compliance Actions? Yes No

Identify presence of stockpiles and document when placed and when removed (week maximum for stockpiles) Yes No


Compliance with Previous Observations? Yes No

New Corrective Action Recommendations Yes No

New Routine Maintenance Recommendations? Yes No

ENVIRONMENTAL COMPLIANCE

Compliant with applicable permits and applicable environmental requirements? YES NO If not, explain: _____

<p>Other Comments & Observations</p> <p>This SWPPP inspection covers Segments 1-6; all laydown yards in Hudson & manhole/road work areas (Forest Ave). Balance of SWPPP inspection-Segments 7-14 & Sudbury Substation conducted by Mary Toner.</p> <p>I conducted turtle sweeps within segments 5, 6, 7 & 8.</p> <p>I conducted dewatering/turbidity monitoring at manholes #3 & #4.</p>	<p> Authorized Signature Date 7-23-24</p>
--	--

CONSTRUCTION MONITORING REPORT

Sudbury to Hudson Transmission Project



EVERSOURCE PROJECT MANAGER

Name: Bill Cooper
Phone: 812-929-3481 (mobile)
Email: bill.cooper@eversource.com

EVERSOURCE ENVIRONMENTAL CONTACT

Name: Matt Devlin
Phone: 508-596-0147
Email: matthew.devlin@eversource.com

EVERSOURCE CONSTRUCTION SUPERVISOR

Name: Matt Lagoy
Phone: 413-320-8752
Email: matthew.lagoy@eversource.com

ENVIRONMENTAL CONSULTANT

Primary Contact (Epsilon Associates)
Name: Marc Bergeron (Epsilon Associates)
Phone: 508-212-0420 (mobile)
Email: mbergeron@epsilonassociates.com

Secondary Contact (SWCA)
Name: Rebecca Weissman (SWCA)
Phone: 339-203-7045
Email: Rebecca.weissman@swca.com

PRIME CONTRACTOR (BOND)

Name: Matt Stock
Phone: 617-512-6766
Email: mstock@bond-civilutility.com

SUBCONTRACTOR (ET & L Corp.)

Name: Jake Matys
Phone: 978-844-2219
Email: jmatys@etlcorp.com

PRIME CONTRACTOR (Haugland)

Name: Peter D'Anna
Phone: 631-767-5808
Email: pdanna@hauglandllc.com

PRIME CONTRACTOR (New Wave)

Name: Dylan Stanford
Phone: 603-782-6046
Email: Dylan.stanford@newwavec.com

Section A – General Information (If necessary, complete additional inspection reports for each separate inspection location.)	
Inspector Information	
Inspector Name: Terry Ramborger--CPSS,CPESC, SPWS & EPA (CGP) Site Inspector	Title: Senior Environmental Scientist
Company Name: AECOM	Email: terry.ramborger@aecom.com
Address: 1155 Elm Street #401 Manchester, NH 03101	Phone Number: 603-557-0034
Inspection Details	
Inspection Date: 7-23-24	Inspection Location: This SWPPP inspection covers Segments 1-6; all laydown yards in Hudson & manhole/road work areas (Forest Ave). Balance of SWPPP inspection-Segments 7-14 & Sudbury Substation conducted by Mary Toner.
Inspection Start Time: 5:30AM	Inspection End Time: 2:30PM
Current Phase of Construction: ROW work, road work	Weather Conditions During Inspection: Overcast, 70s
<p>Did you determine that any portion of your site was unsafe for inspection per CGP Part 4.5? <input type="checkbox"/> Yes <input checked="" type="checkbox"/> No</p> <p>If "Yes," provide the following information:</p> <p>Location of unsafe conditions:</p> <p>The conditions that prevented you inspecting this location:</p>	
Indicate the required inspection frequency: (Check all that apply. You may be subject to different inspection frequencies in different areas of the site.)	
<p>Standard Frequency (CGP Part 4.2):</p> <p><input type="checkbox"/> At least once every 7 calendar days; OR</p> <p><input type="checkbox"/> Once every 14 calendar days <i>and</i> within 24 hours of the occurrence of either:</p> <ul style="list-style-type: none"> • A storm event that produces 0.25 inches or more of rain within a 24-hour period, or • A snowmelt discharge from a storm event that produces 3.25 inches or more of snow within a 24-hour period 	
<p>Increased Frequency (CGP Part 4.3.1) (If site discharges to sediment or nutrient-impaired waters or to waters designated as Tier 2, Tier 2.5, or Tier 3):</p> <p><input checked="" type="checkbox"/> Once every 7 calendar days <i>and</i> within 24 hours of the occurrence of either:</p> <ul style="list-style-type: none"> • A storm event that produces 0.25 inches or more of rain within a 24-hour period, or • A snowmelt discharge from a storm event that produces 3.25 inches or more of snow within a 24-hour period 	

Reduced Frequency (CGP Part 4.4):

- For stabilized areas: Twice during first month, no more than 14 calendar days apart; then once per month after first month until permit coverage is terminated
- For stabilized areas on "linear construction sites": Twice during first month, no more than 14 calendar days apart; then once more within 24 hours of the occurrence of either:
 - A storm event that produces 0.25 inches or more of rain within a 24-hour period, or
 - A snowmelt discharge from a storm event that produces 3.25 inches or more of snow within a 24-hour period
- For arid, semi-arid, or drought-stricken areas during seasonally dry periods or during drought: Once per month and within 24 hours of the occurrence of either:
 - A storm event that produces 0.25 inches or more of rain within a 24-hour period, or
 - A snowmelt discharge from a storm event that produces 3.25 inches or more of snow within a 24-hour period
- For frozen conditions where construction activities are being conducted: Once per month

Was this inspection triggered by a storm event producing 0.25 inches or more of rain within a 24-hour period? Yes No

If "Yes," how did you determine whether the storm produced 0.25 inches or more of rain?

- On-site rain gauge: N/A
- Weather station representative of site.
Weather station location: NOAA, Laurence G Hanscomb Field Airport N/A

Total rainfall amount that triggered the inspection (inches): N/A

Was this inspection triggered by a snowmelt discharge from a storm event producing 3.25 inches or more of snow within a 24-hour period? Yes No

If "Yes," how did you determine whether the storm produced 3.25 inches or more of snow?

- On-site rain gauge
- Weather station representative of site.
Weather station location:

Total snowfall amount that triggered the inspection (inches): N/A

Section B – Condition and Effectiveness of Erosion and Sediment (E&S) Controls (CGP Part 2.2)

(Insert additional rows if needed)

Type and Location of E&S Control	Conditions Requiring Routine Maintenance? ¹	If "Yes," How Many Times (Including This Occurrence) Has This Condition Been Identified?	Conditions Requiring Corrective Action? ^{2, 3}	Date on Which Condition First Observed (If Applicable)?	Description of Conditions Observed
1. Silt fencing at entrance pads throughout.	<input type="checkbox"/> Yes <input checked="" type="checkbox"/> No	N/A	<input type="checkbox"/> Yes <input checked="" type="checkbox"/> No	N/A	Silt fencing installed per the plan & operating properly within segments 1-6.
2. Silt Fencing on ROW within Hudson.	<input type="checkbox"/> Yes <input checked="" type="checkbox"/> No	N/A	<input type="checkbox"/> Yes <input checked="" type="checkbox"/> No	N/A	Silt fencing is installed within segments 1 - 6. E&S repairs in progress per full punch list that was submitted to project contractors.
3. Construction entrance pads throughout.	<input type="checkbox"/> Yes <input checked="" type="checkbox"/> No	N/A	<input type="checkbox"/> Yes <input checked="" type="checkbox"/> No	N/A	Construction entrance pads are installed per the plan & operating properly within segments 1-6.
4. Compost filter tubes within Hudson.	<input type="checkbox"/> Yes <input checked="" type="checkbox"/> No	N/A	<input type="checkbox"/> Yes <input checked="" type="checkbox"/> No	N/A	Compost filter tubes are installed per the plan within segments 1-6. New black tubes installed within segment 1. E&S repairs in progress per full punch list that was submitted to project contractors.
5. Inlet protection.	<input type="checkbox"/> Yes <input checked="" type="checkbox"/> No	N/A	<input type="checkbox"/> Yes <input checked="" type="checkbox"/> No	N/A	Silt sack inlet protection installed throughout project roadways operating properly.
6. Filter tubes at MH#1 area at Hudson Power & Light	<input type="checkbox"/> Yes <input checked="" type="checkbox"/> No	N/A	<input type="checkbox"/> Yes <input checked="" type="checkbox"/> No	N/A	Filter tubes installed correctly & operating properly.
7. Silt fencing at laydown yards (25 Stowe Ct & 17 Bonazzoli Avenue)	<input type="checkbox"/> Yes <input checked="" type="checkbox"/> No	N/A	<input type="checkbox"/> Yes <input checked="" type="checkbox"/> No	N/A	Silt fencing installed correctly & operating properly.
8. Turbidity curtain/floating silt fencing within Hudson.	<input type="checkbox"/> Yes <input checked="" type="checkbox"/> No	N/A	<input type="checkbox"/> Yes <input checked="" type="checkbox"/> No	N/A	Floating silt fencing installed & operating properly within segments 2/3 at Bridge 130.
9. Silt fencing along Wilkins Street.	<input type="checkbox"/> Yes <input checked="" type="checkbox"/> No	N/A	<input type="checkbox"/> Yes <input checked="" type="checkbox"/> No	N/A	Silt fencing has been installed correctly & operating properly.
10. Rock lined swale & rock check dams within segment 1.	<input type="checkbox"/> Yes <input checked="" type="checkbox"/> No	N/A	<input type="checkbox"/> Yes <input checked="" type="checkbox"/> No	N/A	Rock lined swale & check dams installed & operating properly within segment 1 (Hudson & Stow).
11. Rock check dams within segment 3.	<input type="checkbox"/> Yes <input checked="" type="checkbox"/> No	N/A	<input type="checkbox"/> Yes <input checked="" type="checkbox"/> No	N/A	Rock check dams installed & operating properly within segment 3.
12. Rock check dams within segment 4.	<input type="checkbox"/> Yes <input checked="" type="checkbox"/> No	N/A	<input type="checkbox"/> Yes <input checked="" type="checkbox"/> No	N/A	Rock check dams installed & operating properly within segment 4.

13. Rock lined swale & rock check dams within segment 5.	<input type="checkbox"/> Yes <input checked="" type="checkbox"/> No	N/A	<input type="checkbox"/> Yes <input checked="" type="checkbox"/> No	N/A	Rock lined swale & check dams installed & operating properly within segment 5.
14. Silt fencing & filter tubes in Stow (segment 1).	<input type="checkbox"/> Yes <input checked="" type="checkbox"/> No	N/A	<input type="checkbox"/> Yes <input checked="" type="checkbox"/> No	N/A	Controls installed & operating properly
If the same routine maintenance was found to be necessary three or more times for the same control at the same location (including this occurrence), follow the corrective action requirements and record the required information in your corrective action log, or describe here why you believe the specific condition should still be addressed as routine maintenance:					

¹ Routine maintenance includes minor repairs or other upkeep performed to ensure that the site's stormwater controls remain in effective operating condition, not including significant repairs or the need to install a new or replacement control. Routine maintenance is also required for specific conditions: (1) for perimeter controls, whenever sediment has accumulated to half or more the above-ground height of the control (CGP Part 2.2.3.c.i); (2) where sediment has been tracked-out from the site onto paved roads, sidewalks, or other paved areas (CGP Part 2.2.4.d); (3) for inlet protection measures, when sediment accumulates, the filter becomes clogged, and/or performance is compromised (CGP Part 2.2.10.b); and (4) for sediment basins, as necessary to maintain at least half of the design capacity of the basin (CGP Part 2.2.12.f)

² Corrective actions are triggered only for specific conditions (CGP Part 5.1):

1. A stormwater control needs a significant repair or a new or replacement control is needed, or, in accordance with Part 2.1.4.c, you find it necessary to repeatedly (i.e., three (3) or more times) conduct the same routine maintenance fix to the same control at the same location (unless you document in your inspection report under Part 4.7.1.c that the specific reoccurrence of this same problem should still be addressed as a routine maintenance fix under 2.1.4); or
2. A stormwater control necessary to comply with the requirements of this permit was never installed, or was installed incorrectly; or
3. Your discharges are not meeting applicable water quality standards; or
4. A prohibited discharge has occurred (see CGP Part 1.3); or
5. During the discharge from site dewatering activities:
 - a. The weekly average of your turbidity monitoring results exceeds the 50 NTU benchmark (or alternate benchmark if approved by EPA pursuant to Part 3.3.2.b); or
 - b. You observe or you are informed by EPA, State, or local authorities of the presence of the conditions specified in Part 4.6.3.e.

³ If a condition on your site requires a corrective action, you must also fill out a corrective action log found at <https://www.epa.gov/npdes/construction-general-permit-resources-tools-and-templates>. See CGP Part 5.4 for more information.

Section C – Condition and Effectiveness of Pollution Prevention (P2) Practices and Controls (CGP Part 2.3)					
(Insert additional rows if needed)					
Type and Location of P2 Practices and Controls	Conditions Requiring Routine Maintenance? ¹	If "Yes," How Many Times (Including This Occurrence) Has This Condition Been Identified?	Conditions Requiring Corrective Action? ^{2, 3}	Date on Which Condition First Observed (If Applicable)?	Description of Conditions Observed
1. Sanitary waste facilities, project wide	<input type="checkbox"/> Yes <input checked="" type="checkbox"/> No	N/A	<input type="checkbox"/> Yes <input checked="" type="checkbox"/> No	N/A	No issues noted.
2. Sediment tracking/street sweeping	<input type="checkbox"/> Yes <input checked="" type="checkbox"/> No	N/A	<input type="checkbox"/> Yes <input checked="" type="checkbox"/> No	N/A	No issues noted.

3. Storage handling of materials	<input type="checkbox"/> Yes <input checked="" type="checkbox"/> No	N/A	<input type="checkbox"/> Yes <input checked="" type="checkbox"/> No	N/A	No issues noted.
4. Concrete washout pit within segments 1 & 2	<input type="checkbox"/> Yes <input checked="" type="checkbox"/> No	N/A	<input type="checkbox"/> Yes <input checked="" type="checkbox"/> No	N/A	Designated concrete washout pit installed in segment 1 for work at walls 1 & 2 completely removed. Washout pit in segment 2 for Bridge130 work removed.

If the same routine maintenance was found to be necessary three or more times for the same control at the same location (including this occurrence), follow the corrective action requirements and record the required information in your corrective action log, or describe here why you believe the specific condition should still be addressed as routine maintenance:

Section D – Stabilization of Exposed Soil (CGP Part 2.2.14) (Insert additional rows if needed)					
Specific Location That Has Been or Will Be Stabilized	Stabilization Method and Applicable Deadline	Stabilization Initiated?	Final Stabilization Criteria Met?	Final Stabilization Photos Taken?	Notes
1. Road shoulder at 156 Forest Avenue near MH #4	Seed & straw Stabilization deadline is 7 days.	<input checked="" type="checkbox"/> Yes <input type="checkbox"/> No If "Yes," date initiated: 10/30/2023	<input type="checkbox"/> Yes <input checked="" type="checkbox"/> No If "Yes," date criteria met:	<input type="checkbox"/> Yes <input checked="" type="checkbox"/> No	Loam, seed & straw were applied to disturbed road shoulder.
2. Hydroseeding within segments 1, 2, 3, 4 & 5	Hydroseeding Stabilization deadline is 7 days.	<input checked="" type="checkbox"/> Yes <input type="checkbox"/> No If "Yes," date initiated: 11/14/2023	<input type="checkbox"/> Yes <input checked="" type="checkbox"/> No If "Yes," date criteria met:	<input type="checkbox"/> Yes <input checked="" type="checkbox"/> No	Hydroseeding completed within segments 1 – 5. Jute matting completed for portions of the work area within segments 2, 3, 4 & 5 where hydroseeding completed.
3. Seeding of shoulders within segment 6	Seed	<input type="checkbox"/> Yes <input type="checkbox"/> No If "Yes," date initiated: 5/28/2024	<input checked="" type="checkbox"/> Yes <input checked="" type="checkbox"/> No If "Yes," date criteria met:	<input type="checkbox"/> Yes <input checked="" type="checkbox"/> No	Seed was applied to disturbed segment shoulders during period of inactivity (time of year restriction).
4. Seeding of western shoulder of Wilkins Street	Seed	<input type="checkbox"/> Yes <input type="checkbox"/> No If "Yes," date initiated: 6/26/2024	<input checked="" type="checkbox"/> Yes <input checked="" type="checkbox"/> No If "Yes," date criteria met:	<input type="checkbox"/> Yes <input checked="" type="checkbox"/> No	Loam & seed were applied to disturbed road shoulder.

Section E – Description of Discharges (CGP Part 4.6.2)
 (Insert additional rows if needed)

Was a discharge (not including dewatering) occurring from any part of your site at the time of the inspection?⁴ Yes No

If “Yes,” for each point of discharge, document the following:

- The visual quality of the discharge.
- The characteristics of the discharge, including color; odor; floating, settled, or suspended solids; foam; oil sheen; and other indicators of stormwater pollutants.
- Signs of the above pollutant characteristics that are visible from your site and attributable to your discharge in receiving waters or in other constructed or natural site drainage features.

Discharge Location	Observations
1.	
2.	
3.	
4.	
5.	

⁴ If a dewatering discharge was occurring, you must conduct a dewatering inspection pursuant to CGP Part 4.3.2 and complete a separate dewatering inspection report.

Section F – Signature and Certification (CGP Part 4.7.2)

"I certify under penalty of law that this document and all attachments were prepared under my direction or supervision in accordance with a system designed to assure that qualified personnel properly gathered and evaluated the information contained therein. Based on my inquiry of the person or persons who manage the system, or those persons responsible for gathering the information, the information contained is, to the best of my knowledge and belief, true, accurate, and complete. I have no personal knowledge that the information submitted is other than true, accurate, and complete. I am aware that there are significant penalties for submitting false information, including the possibility of fine and imprisonment for knowing violations."



MANDATORY: Signature of Operator or "Duly Authorized Representative:"



Signature: <i>Matthew Devlin</i>	Date: 7-23-24
Printed Name: Matt Devlin	Affiliation: Senior Environmental Specialist - Licensing & Permitting - Eversource



OPTIONAL: Signature of Contractor or Subcontractor Senior Environmental Scientist/Compliance Monitor



Signature: <i>Terry Ramborger</i>	Date: 7-23-24
Printed Name: Terry Ramborger, CPSS, CPESC, SPWS & EPA (CGP) Site Inspector	Affiliation: Senior Environmental Scientist/Compliance Monitor

Environmental Monitoring Photographs



		PHOTOGRAPHIC LOG	
Client Name: Eversource		Site Location: Sudbury to Hudson Transmission Reliability Project	Town: Hudson
Photo No.: 1	Date: 7-23-24		
Description: Haugland laydown yard, stored wire on reels, looking westward.			



		PHOTOGRAPHIC LOG	
Client Name: Eversource		Site Location: Sudbury to Hudson Transmission Reliability Project	Town: Hudson
Photo No.: 2	Date: 7-23-24		
Description: Bond conducting conduit work within Forest Avenue near manhole #1, looking northward.			

		PHOTOGRAPHIC LOG	
Client Name: Eversource		Site Location: Sudbury to Hudson Transmission Reliability Project	Town: Hudson
Photo No.: 3	Date: 7-23-24		
Description: Bond conducting conduit work within Forest Avenue near manhole #2, looking southward.			



		PHOTOGRAPHIC LOG	
Client Name: Eversource		Site Location: Sudbury to Hudson Transmission Reliability Project	Town: Hudson
Photo No.: 4	Date: 7-23-24		
Description: Haugland pulling wire at manhole #3 within Forest Avenue, looking southward.			

Environmental Monitoring Photographs

		PHOTOGRAPHIC LOG	
Client Name: Eversource		Site Location: Sudbury to Hudson Transmission Reliability Project	Town: Hudson
Photo No.: 5	Date: 7-23-24		
Description: Bridge 130 looking over Fort Meadow Brook from segment 2 to segment 3, existing erosion control, looking eastward.			

		PHOTOGRAPHIC LOG	
Client Name: Eversource		Site Location: Sudbury to Hudson Transmission Reliability Project	Town: Hudson
Photo No.: 6	Date: 7-23-24		
Description: Haugland splicing at manhole #6, segment 1, looking westward.			

		PHOTOGRAPHIC LOG	
Client Name: Eversource		Site Location: Sudbury to Hudson Transmission Reliability Project	Town: Hudson
Photo No.: 7	Date: 7-23-24		
Description: Haugland splicing at manhole #7, segment 2, looking westward.			

		PHOTOGRAPHIC LOG	
Client Name: Eversource		Site Location: Sudbury to Hudson Transmission Reliability Project	Town: Hudson
Photo No.: 8	Date: 7-23-24		
Description: Haugland splicing at manhole #8, segment 3, looking westward.			

CONSTRUCTION MONITORING REPORT

Sudbury to Hudson Transmission Project



Weekly Storm Event Other Date: **7-23-24** Time: **7:00AM - 2:30PM**

Inspector name(s), title(s), and qualifications: **Mary Toner (AECOM), EPA (CGP) Site Inspector**

Others present/affiliation(s): **Eversource; ET&L; & SWCA personnel.**

Precipitation/Weather (since last inspection): **Mixed with showers, 60-70s**

Weather conditions (time of inspection & future outlook): **Cloudy, 70s**

Inspection Location Description (include segment # and stationing): **Segments 7-14 with Sudbury & Sudbury Substation.**

*Storm event info (approx): Start date/time: **N/A** Duration: **N/A** Amount of rainfall (inches): **N/A**

Project Name:
**Sudbury to Hudson
Transmission Reliability
Project**

Project Location:
**Sudbury, Hudson, Stow, and
Marlborough, MA**

USEPA #:
MAR1003UW

Summary of Activities/Locations Inspected (include segment # and stationing):
Activity noted within Sudbury substation. ET&L working within segment 12 cleaning and loaming. ET&L vehicle observed in segment 14. SWCA conducting hand removal of invasives within segment 14, including wetland replication area.

Inspection Notes:

Any Significant Discharges of Sediment (or other) or Non-Compliance Actions? Yes No

Identify presence of stockpiles and document when placed and when removed (week maximum for stockpiles) Yes No

Compliance with Previous Observations? Yes No

New Corrective Action Recommendations Yes No

New Routine Maintenance Recommendations? Yes No

ENVIRONMENTAL COMPLIANCE


Compliant with applicable permits and applicable environmental requirements? YES NO If not, explain: _____

Other Comments & Observations

This SWPPP inspection covers Segments 7-14 & Sudbury substation. Balance of SWPPP inspection-Segments 1-6; all laydown yards in Hudson & utility hole areas (Forest Ave.) conducted by Terry Ramborger.

Terry Ramborger conducted turtle sweeps within segments 5, 6, 7 & 8.

I conducted a dewatering inspection/turbidity monitoring at manhole #1 trench (near Hudson Light & Power). No dewatering conducted in Sudbury.



Authorized Signature
Date 7-23-24

CONSTRUCTION MONITORING REPORT

Sudbury to Hudson Transmission Project



EVERSOURCE PROJECT MANAGER

Name: Bill Cooper
Phone: 812-929-3481 (mobile)
Email: bill.cooper@eversource.com

EVERSOURCE ENVIRONMENTAL CONTACT

Name: Matt Devlin
Phone: 508-596-0147
Email: matthew.devlin@eversource.com

EVERSOURCE CONSTRUCTION SUPERVISOR

Name: Matt Lagoy
Phone: 413-320-8752
Email: matthew.lagoy@eversource.com

ENVIRONMENTAL CONSULTANT

Primary Contact (Epsilon Associates)
Name: Marc Bergeron (Epsilon Associates)
Phone: 508-212-0420 (mobile)
Email: mbergeron@epsilonassociates.com

Secondary Contact (SWCA)
Name: Rebecca Weissman (SWCA)
Phone: 339-203-7045
Email: Rebecca.weissman@swca.com

PRIME CONTRACTOR (BOND)

Name: Matt Stock
Phone: 617-512-6766
Email: mstock@bond-civilutility.com

SUB CONTRACTOR (ET & L Corp.)

Name: Jake Matys
Phone: 978-844-2219
Email: jmatys@etlcorp.com

PRIME CONTRACTOR (Haugland)

Name: Peter D'Anna
Phone: 631-767-5808
Email: pdanna@hauglandllc.com

PRIME CONTRACTOR (New Wave)

Name: Dylan Stanford
Phone: 603-782-6046
Email: Dylan.stanford@newwavec.com

Section A – General Information (If necessary, complete additional inspection reports for each separate inspection location.)	
Inspector Information	
Inspector Name: Mary Toner-- EPA (CGP) Site Inspector	Title: Biologist I
Company Name: AECOM	Email: mary.toner@aecom.com
Address: 9 Jonathan Bourne Drive, Pocasset, MA 02559	Phone Number: 774-255-0331
Inspection Details	
Inspection Date: 7-23-24	Inspection Location: This SWPPP inspection covers Segments 7-14 & Sudbury substation. Balance of SWPPP inspection-Segments 1-6; all laydown yards in Hudson & utility hole areas (Forest Ave.) conducted by Terry Ramborger.
Inspection Start Time: 7:00AM	Inspection End Time: 2:30PM
Current Phase of Construction: ROW work	Weather Conditions During Inspection: Cloudy, 70s
Did you determine that any portion of your site was unsafe for inspection per CGP Part 4.5? <input type="checkbox"/> Yes <input checked="" type="checkbox"/> No If "Yes," provide the following information: Location of unsafe conditions: The conditions that prevented you inspecting this location:	
Indicate the required inspection frequency: (Check all that apply. You may be subject to different inspection frequencies in different areas of the site.)	
Standard Frequency (CGP Part 4.2): <input type="checkbox"/> At least once every 7 calendar days; OR <input type="checkbox"/> Once every 14 calendar days <i>and</i> within 24 hours of the occurrence of either: <ul style="list-style-type: none"> • A storm event that produces 0.25 inches or more of rain within a 24-hour period, or • A snowmelt discharge from a storm event that produces 3.25 inches or more of snow within a 24-hour period 	
Increased Frequency (CGP Part 4.3.1) (If site discharges to sediment or nutrient-impaired waters or to waters designated as Tier 2, Tier 2.5, or Tier 3): <input checked="" type="checkbox"/> Once every 7 calendar days <i>and</i> within 24 hours of the occurrence of either: <ul style="list-style-type: none"> • A storm event that produces 0.25 inches or more of rain within a 24-hour period, or • A snowmelt discharge from a storm event that produces 3.25 inches or more of snow within a 24-hour period 	

Reduced Frequency (CGP Part 4.4):

- For stabilized areas: Twice during first month, no more than 14 calendar days apart; then once per month after first month until permit coverage is terminated
- For stabilized areas on "linear construction sites": Twice during first month, no more than 14 calendar days apart; then once more within 24 hours of the occurrence of either:
 - A storm event that produces 0.25 inches or more of rain within a 24-hour period, or
 - A snowmelt discharge from a storm event that produces 3.25 inches or more of snow within a 24-hour period
- For arid, semi-arid, or drought-stricken areas during seasonally dry periods or during drought: Once per month and within 24 hours of the occurrence of either:
 - A storm event that produces 0.25 inches or more of rain within a 24-hour period, or
 - A snowmelt discharge from a storm event that produces 3.25 inches or more of snow within a 24-hour period
- For frozen conditions where construction activities are being conducted: Once per month

Was this inspection triggered by a storm event producing 0.25 inches or more of rain within a 24-hour period? Yes No

If "Yes," how did you determine whether the storm produced 0.25 inches or more of rain?

- On-site rain gauge: N/A
- Weather station representative of site.
Weather station location: NOAA, Laurence G Hanscomb Field Airport N/A

Total rainfall amount that triggered the inspection (inches): N/A

Was this inspection triggered by a snowmelt discharge from a storm event producing 3.25 inches or more of snow within a 24-hour period? Yes No

If "Yes," how did you determine whether the storm produced 3.25 inches or more of snow?

- On-site rain gauge
- Weather station representative of site.
Weather station location:

Total snowfall amount that triggered the inspection (inches): N/A

Section B – Condition and Effectiveness of Erosion and Sediment (E&S) Controls (CGP Part 2.2)

(Insert additional rows if needed)

Type and Location of E&S Control	Conditions Requiring Routine Maintenance? ¹	If "Yes," How Many Times (Including This Occurrence) Has This Condition Been Identified?	Conditions Requiring Corrective Action? ^{2, 3}	Date on Which Condition First Observed (If Applicable)?	Description of Conditions Observed
1. Silt fencing at entrance pads throughout.	<input type="checkbox"/> Yes <input checked="" type="checkbox"/> No	N/A	<input type="checkbox"/> Yes <input checked="" type="checkbox"/> No	N/A	Silt fencing installed per the plan & operating properly segments 7-14.
2. Silt Fencing on ROW in Sudbury	<input type="checkbox"/> Yes <input checked="" type="checkbox"/> No	N/A	<input type="checkbox"/> Yes <input checked="" type="checkbox"/> No	N/A	Silt fencing is installed in segment 7-14. E&S repairs in progress per full punch list that was submitted to project contractors.
3. Construction entrance pads	<input type="checkbox"/> Yes <input checked="" type="checkbox"/> No	N/A	<input type="checkbox"/> Yes <input checked="" type="checkbox"/> No	N/A	Construction entrance pads are installed per the plan & operating properly in segments 7-14.
4. Compost filter tubes in Sudbury	<input type="checkbox"/> Yes <input checked="" type="checkbox"/> No	N/A	<input type="checkbox"/> Yes <input checked="" type="checkbox"/> No	N/A	Compost filter tubes pads are installed in segments 7-14. E&S repairs in progress per full punch list that was submitted to project contractors.
5. Compost Filter tubes at Sudbury Substation	<input type="checkbox"/> Yes <input checked="" type="checkbox"/> No	N/A	<input type="checkbox"/> Yes <input checked="" type="checkbox"/> No	N/A	Tubing placed around new stockpile, installed correctly & functioning properly.
6. Inlet protection	<input type="checkbox"/> Yes <input checked="" type="checkbox"/> No	N/A	<input type="checkbox"/> Yes <input checked="" type="checkbox"/> No	N/A	Silt sack inlet protection installed throughout project removed for winter season.
7. Floating silt fencing located at segment 13/14 boundary at Bridge 127 in Sudbury	<input type="checkbox"/> Yes <input checked="" type="checkbox"/> No	N/A	<input type="checkbox"/> Yes <input checked="" type="checkbox"/> No	N/A	Floating silt fencing installed & operating properly within segments 13/14 at Bridge 127. Supplemental silt fence has been installed at top of bank per request of Sudbury CC agent.
If the same routine maintenance was found to be necessary three or more times for the same control at the same location (including this occurrence), follow the corrective action requirements and record the required information in your corrective action log, or describe here why you believe the specific condition should still be addressed as routine maintenance:					

¹ Routine maintenance includes minor repairs or other upkeep performed to ensure that the site's stormwater controls remain in effective operating condition, not including significant repairs or the need to install a new or replacement control. Routine maintenance is also required for specific conditions: (1) for perimeter controls, whenever sediment has accumulated to half or more the above-ground height of the control (CGP Part 2.2.3.c.i); (2) where sediment has been tracked-out from the site onto paved roads, sidewalks, or other paved areas (CGP Part 2.2.4.d); (3) for inlet protection measures, when sediment accumulates, the filter becomes clogged, and/or performance is compromised (CGP Part 2.2.10.b); and (4) for sediment basins, as necessary to maintain at least half of the design capacity of the basin (CGP Part 2.2.12.f)

² Corrective actions are triggered only for specific conditions (CGP Part 5.1):

1. A stormwater control needs a significant repair or a new or replacement control is needed, or, in accordance with Part 2.1.4.c, you find it necessary to repeatedly (i.e., three (3) or more times) conduct the same routine maintenance fix to the same control at the same location (unless you document in your inspection report under Part 4.7.1.c that the specific reoccurrence of this same problem should still be addressed as a routine maintenance fix under 2.1.4); or
2. A stormwater control necessary to comply with the requirements of this permit was never installed, or was installed incorrectly; or
3. Your discharges are not meeting applicable water quality standards; or
4. A prohibited discharge has occurred (see CGP Part 1.3); or
5. During the discharge from site dewatering activities:
 - a. The weekly average of your turbidity monitoring results exceeds the 50 NTU benchmark (or alternate benchmark if approved by EPA pursuant to Part 3.3.2.b); or
 - b. You observe or you are informed by EPA, State, or local authorities of the presence of the conditions specified in Part 4.6.3.e.

³If a condition on your site requires a corrective action, you must also fill out a corrective action log found at <https://www.epa.gov/npdes/construction-general-permit-resources-tools-and-templates>. See CGP Part 5.4 for more information.

Section C – Condition and Effectiveness of Pollution Prevention (P2) Practices and Controls (CGP Part 2.3)					
(Insert additional rows if needed)					
Type and Location of P2 Practices and Controls	Conditions Requiring Routine Maintenance? ¹	If “Yes,” How Many Times (Including This Occurrence) Has This Condition Been Identified?	Conditions Requiring Corrective Action? ^{2, 3}	Date on Which Condition First Observed (If Applicable)?	Description of Conditions Observed
1. Sanitary waste facilities, project wide	<input type="checkbox"/> Yes <input checked="" type="checkbox"/> No	N/A	<input type="checkbox"/> Yes <input checked="" type="checkbox"/> No	N/A	No issues noted.
2. Sediment tracking/street sweeping	<input type="checkbox"/> Yes <input checked="" type="checkbox"/> No	N/A	<input type="checkbox"/> Yes <input checked="" type="checkbox"/> No	N/A	No issues noted.
3. Storage handling of materials	<input type="checkbox"/> Yes <input checked="" type="checkbox"/> No	N/A	<input type="checkbox"/> Yes <input checked="" type="checkbox"/> No	N/A	“Metal only” Dumpster at area above Sudbury Substation removed.
4. Concrete washout station at Sudbury substation	<input type="checkbox"/> Yes <input checked="" type="checkbox"/> No	N/A	<input type="checkbox"/> Yes <input checked="" type="checkbox"/> No	N/A	Designated concrete washout station in the parking/storage area has been removed.
5. Concrete washout stations for bridge 127	<input type="checkbox"/> Yes <input checked="" type="checkbox"/> No	N/A	<input type="checkbox"/> Yes <input checked="" type="checkbox"/> No	N/A	Designated concrete washout pits installed in segment 14 have been removed.
6. Concrete washout stations for bridge 128	<input type="checkbox"/> Yes <input checked="" type="checkbox"/> No	N/A	<input type="checkbox"/> Yes <input checked="" type="checkbox"/> No	N/A	Designated concrete washout pits installed in segment 8 have been removed.
If the same routine maintenance was found to be necessary three or more times for the same control at the same location (including this occurrence), follow the corrective action requirements and record the required information in your corrective action log, or describe here why you believe the specific condition should still be addressed as routine maintenance:					

Section D – Stabilization of Exposed Soil (CGP Part 2.2.14)
(Insert additional rows if needed)

Specific Location That Has Been or Will Be Stabilized	Stabilization Method and Applicable Deadline	Stabilization Initiated?	Final Stabilization Criteria Met?	Final Stabilization Photos Taken?	Notes
1. Areas where invasive species removal has been completed to date within segment 14	Seed & straw Stabilization deadline is 7 days.	<input checked="" type="checkbox"/> Yes <input type="checkbox"/> No If "Yes," date initiated: 7/24/2023	<input type="checkbox"/> Yes <input checked="" type="checkbox"/> No If "Yes," date criteria met:	<input type="checkbox"/> Yes <input checked="" type="checkbox"/> No	Seed & straw have been applied to areas where invasive plants have been removed within segment 14. Removal within segment 14, progressing west to east.
2. Areas where invasive species removal has been completed to date near bridge 128 within segments 7 & 8.	Seed & straw Stabilization deadline is 7 days.	<input checked="" type="checkbox"/> Yes <input type="checkbox"/> No If "Yes," date initiated: 8/4/2023 10/20/2023	<input type="checkbox"/> Yes <input checked="" type="checkbox"/> No If "Yes," date criteria met:	<input type="checkbox"/> Yes <input checked="" type="checkbox"/> No	Seed & straw have been applied to areas where invasive plants have been removed near bridge 128 within segments 7 & 8. Two rounds, as noted.
3. Areas where invasive species removal has been completed to date within segment 11	Seed & straw Stabilization deadline is 7 days.	<input checked="" type="checkbox"/> Yes <input type="checkbox"/> No If "Yes," date initiated: 9/18/2023	<input type="checkbox"/> Yes <input checked="" type="checkbox"/> No If "Yes," date criteria met:	<input type="checkbox"/> Yes <input checked="" type="checkbox"/> No	Seed & straw have been applied to areas where invasive plants have been removed within segment 11.
4. Areas where invasive species removal has been completed to date within segment 10	Seed & straw Stabilization deadline is 7 days.	<input checked="" type="checkbox"/> Yes <input type="checkbox"/> No If "Yes," date initiated: 9/19/2023	<input type="checkbox"/> Yes <input checked="" type="checkbox"/> No If "Yes," date criteria met:	<input type="checkbox"/> Yes <input checked="" type="checkbox"/> No	Seed & straw have been applied to areas where invasive plants have been removed within segment 10.
5. Areas where invasive species removal has been completed to date within segments 8 & 9	Seed & straw Stabilization deadline is 7 days.	<input checked="" type="checkbox"/> Yes <input type="checkbox"/> No If "Yes," date initiated: 10/3/2023	<input type="checkbox"/> Yes <input checked="" type="checkbox"/> No If "Yes," date criteria met:	<input type="checkbox"/> Yes <input checked="" type="checkbox"/> No	Seed & straw have been applied to areas where invasive plants have been removed within segments 8 & 9.
6. Wetland replication area within segment 14 completed	Seed & straw Stabilization deadline is 7 days.	<input checked="" type="checkbox"/> Yes <input type="checkbox"/> No If "Yes," date initiated: 10/31/2023	<input type="checkbox"/> Yes <input checked="" type="checkbox"/> No If "Yes," date criteria met:	<input type="checkbox"/> Yes <input checked="" type="checkbox"/> No	Seed & straw have been applied to the wetland replication area within segment 14.

7. Seeding of shoulders within segment 7	Seed	<input checked="" type="checkbox"/> Yes <input type="checkbox"/> No If "Yes," date initiated: 5/28/2024	<input type="checkbox"/> Yes <input checked="" type="checkbox"/> No If "Yes," date criteria met:	<input type="checkbox"/> Yes <input checked="" type="checkbox"/> No	Seed was applied to disturbed segment shoulders during period of inactivity (time of year restriction).
8. Hydroseeding of shoulders within segment 9 both sides of work area	Hydroseed	<input checked="" type="checkbox"/> Yes <input type="checkbox"/> No If "Yes," date initiated: 7/11/2024	<input type="checkbox"/> Yes <input checked="" type="checkbox"/> No If "Yes," date criteria met:	<input type="checkbox"/> Yes <input checked="" type="checkbox"/> No	Hydroseed was applied to recently loamed shoulders.
9. Hydroseeding of shoulders within segment 10 both sides off work area	Hydroseed	<input checked="" type="checkbox"/> Yes <input type="checkbox"/> No If "Yes," date initiated: 7/22/2024	<input type="checkbox"/> Yes <input checked="" type="checkbox"/> No If "Yes," date criteria met:	<input type="checkbox"/> Yes <input checked="" type="checkbox"/> No	Hydroseed was applied to recently loamed shoulders.
10. Hydroseeding of shoulders within segment 11 both sides off work area.	Hydroseed	<input checked="" type="checkbox"/> Yes <input type="checkbox"/> No If "Yes," date initiated: 7/19/2024	<input type="checkbox"/> Yes <input checked="" type="checkbox"/> No If "Yes," date criteria met:	<input type="checkbox"/> Yes <input checked="" type="checkbox"/> No	Hydroseed was applied to recently loamed shoulders.

Section E – Description of Discharges (CGP Part 4.6.2)

(Insert additional rows if needed)

Was a discharge (not including dewatering) occurring from any part of your site at the time of the inspection?⁴ Yes No

If "Yes," for each point of discharge, document the following:

- The visual quality of the discharge.
- The characteristics of the discharge, including color; odor; floating, settled, or suspended solids; foam; oil sheen; and other indicators of stormwater pollutants.
- Signs of the above pollutant characteristics that are visible from your site and attributable to your discharge in receiving waters or in other constructed or natural site drainage features.

Discharge Location	Observations
1.	
2.	
3.	

4.	
5.	

⁴ If a dewatering discharge was occurring, you must conduct a dewatering inspection pursuant to CGP Part 4.3.2 and complete a separate dewatering inspection report.

Section F – Signature and Certification (CGP Part 4.7.2)

“I certify under penalty of law that this document and all attachments were prepared under my direction or supervision in accordance with a system designed to assure that qualified personnel properly gathered and evaluated the information contained therein. Based on my inquiry of the person or persons who manage the system, or those persons directly responsible for gathering the information, the information contained is, to the best of my knowledge and belief, true, accurate, and complete. I have no personal knowledge that the information submitted is other than true, accurate, and complete. I am aware that there are significant penalties for submitting false information, including the possibility of fine and imprisonment for knowing violations.”


MANDATORY: Signature of Operator or “Duly Authorized Representative:”



Signature: <i>Matthew Devlin</i>	Date: 7-23-24
Printed Name: Matt Devlin	Affiliation: Senior Environmental Specialist - Licensing & Permitting - Eversource

OPTIONAL: Signature of Contractor or Subcontractor **Senior Environmental Scientist/Compliance Monitor**



Signature: <i>Mary Toner</i>	Date: 7-23-24
Printed Name: Mary Toner, EPA (CGP) Site Inspector	Affiliation: Biologist/Compliance Monitor

Environmental Monitoring Photographs



		PHOTOGRAPHIC LOG	
Client Name: Eversource		Site Location: Sudbury to Hudson Transmission Reliability Project	Town: Sudbury
Photo No.: 1	Date: 7-23-24		
Description: Work area within segment 12, adding loam to shoulders, looking westward.			

		PHOTOGRAPHIC LOG	
Client Name: Eversource		Site Location: Sudbury to Hudson Transmission Reliability Project	Town: Sudbury
Photo No.: 2	Date: 7-23-24		
Description: Wetland replication area within segment 14, manual invasives removal, existing erosion control, looking westward.			



		PHOTOGRAPHIC LOG	
Client Name: Eversource		Site Location: Sudbury to Hudson Transmission Reliability Project	Town: Sudbury
Photo No.: 3	Date: 7-23-24		
Description: Work area within substation, spoil pile with compost tubes surrounding pile, looking southward.			



		PHOTOGRAPHIC LOG	
Client Name: Eversource		Site Location: Sudbury to Hudson Transmission Reliability Project	Town: Sudbury
Photo No.: 4	Date: 7-23-24		
Description: Work area within segment 11, existing erosion controls, recent hydroseed, looking westward.			

Environmental Monitoring Photographs

		PHOTOGRAPHIC LOG	
Client Name: Eversource		Site Location: Sudbury to Hudson Transmission Reliability Project	Town: Sudbury
Photo No.: 5	Date: 7-23-24		
Description: Work area within segment 10, recent (near, both sides) and existing (far, right side) hydroseed, looking eastward.			

		PHOTOGRAPHIC LOG	
Client Name: Eversource		Site Location: Sudbury to Hudson Transmission Reliability Project	Town: Sudbury
Photo No.: 6	Date: 7-23-24		
Description: Work area within segment 9, existing erosion controls, recent hydroseed, looking eastward.			

		PHOTOGRAPHIC LOG	
Client Name: Eversource		Site Location: Sudbury to Hudson Transmission Reliability Project	Town: Sudbury
Photo No.: 7	Date: 7-23-24		
Description: Previous work area within segment 8, existing erosion control, looking westward.			

		PHOTOGRAPHIC LOG	
Client Name: Eversource		Site Location: Sudbury to Hudson Transmission Reliability Project	Town: Sudbury
Photo No.: 8	Date: 7-23-24		
Description: Work area within segment 7, existing erosion control, looking eastward.			



Section A – Dewatering Discharges (CGP Part 4.6.3) Complete this section <u>within 24 hours</u> of completing the inspection. (If necessary, complete additional inspection reports for each separate inspection location.)	
Inspector Information	
Inspector Name: Terry Ramborger, CPSS, CPESC, SPWS & EPA (CGP) Site Inspector.	Title: Senior Environmental Scientist
Company Name: AECOM	Email: terry.ramborger@aecom.com
Address: 1155 Elm Street #401 Manchester, NH 03101	Phone Number: 603-557-0034
Inspection Details	
Inspection Date: 7/22/2024	Inspection Location: Manhole #1 (near Hudson power & Light Facility)
Discharge Start Time: 12:00 AM	Discharge End Time: 11:59 PM
Rate of Discharge (gallons per day): 105,120 (73 gallons per minute)	Corrective Action Required? ¹ <input type="checkbox"/> Yes <input checked="" type="checkbox"/> No
Describe Indicators of Pollutant Discharge at Point of Dewatering Discharge: ¹	
Turbidity sampling conducted, dewatering setup to discharge from dewatering of manhole #1, near Hudson power & Light facility. Turbidity sampling < 50 NTUs. Dewatering conducted to remove water from trench work near manhole #1. Water from bag/corral did not discharge to adjacent area.	
Attach Photographs of:	
1. Dewatering water prior to treatment by a dewatering control(s) and the final discharge after treatment; and 2. Dewatering control(s); and 3. Point of discharge to any receiving waters flowing through or immediately adjacent to the site and/or to constructed or natural site drainage features, storm drain inlets, and other conveyances to receiving waters.	



¹ If you observe any of the following indicators of pollutant discharge, you are required to take corrective action under Part 5.1.5.b:

- a sediment plume, suspended solids, unusual color, presence of odor, decreased clarity, or presence of foam; or
- a visible sheen on the water surface or visible oily deposits on the bottom or shoreline of the receiving water.



Section B – Signature and Certification (CGP Part 4.7.2)	
“I certify under penalty of law that this document and all attachments were prepared under my direction or supervision in accordance with a system designed to assure that qualified personnel properly gathered and evaluated the information contained therein. Based on my inquiry of the person or persons who manage the system, or those persons directly responsible for gathering the information, the information contained is, to the best of my knowledge and belief, true, accurate, and complete. I have no personal knowledge that the information submitted is other than true, accurate, and complete. I am aware that there are significant penalties for submitting false information, including the possibility of fine and imprisonment for knowing violations.”	
MANDATORY: Signature of Operator or “Duly Authorized Representative:”	
Signature: <i>Matthew Devlin</i>	Date: 7-22-24
Printed Name: Matt Devlin	Affiliation: Senior Environmental Specialist - Licensing & Permitting - Eversource
OPTIONAL: Signature of Contractor or Subcontractor	
Signature: <i>Terry Ramborger</i>	Date: 7-22-24
Printed Name: Terry Ramborger, CPSS, CPESC, SPWS & EPA (CGP) Site Inspector	Affiliation: Senior Environmental Scientist/Compliance Monitor



Environmental Monitoring Photographs

		PHOTOGRAPHIC LOG	
Client Name: Eversource		Site Location: Sudbury to Hudson Transmission Reliability Project	Town: Hudson
Photo No.: 1	Date: 7/22/2024		
Description: View of area being pumped from trench close to manhole #1 near Hudson Power & Light facility off Forest Avenue.			

		PHOTOGRAPHIC LOG	
Client Name: Eversource		Site Location: Sudbury to Hudson Transmission Reliability Project	Town: Hudson
Photo No.: 2	Date: 7/22/2024		
Description: Near manhole #1. View of dewatering operation. Looking eastward.			

Environmental Monitoring Photographs

		PHOTOGRAPHIC LOG	
Client Name: Eversource		Site Location: Sudbury to Hudson Transmission Reliability Project	Town: Hudson
Photo No.: 3	Date: 7/22/2024		
Description: Near manhole #1. View of dewatering operation, looking southward.			

		PHOTOGRAPHIC LOG	
Client Name: Eversource		Site Location: Sudbury to Hudson Transmission Reliability Project	Town: Hudson
Photo No.: 4	Date: 7/22/2024		
Description: Near manhole #1. View of discharge bag/corral, looking southward. Water from bag/corral did not discharge to adjacent area.			



Section A – Dewatering Discharges (CGP Part 4.6.3) Complete this section <u>within 24 hours</u> of completing the inspection. (If necessary, complete additional inspection reports for each separate inspection location.)	
Inspector Information	
Inspector Name: Terry Ramborger, CPSS, CPESC, SPWS & EPA (CGP) Site Inspector.	Title: Senior Environmental Scientist
Company Name: AECOM	Email: terry.ramborger@aecom.com
Address: 1155 Elm Street #401 Manchester, NH 03101	Phone Number: 603-557-0034
Inspection Details	
Inspection Date: 7/22/2024	Inspection Location: Manhole #3, near Forest Ave. Elementary school
Discharge Start Time: 8:30 AM	Discharge End Time: 9:30 AM
Rate of Discharge (gallons per day): 105,120 (73 gallons per minute)	Corrective Action Required? ¹ <input type="checkbox"/> Yes <input checked="" type="checkbox"/> No
Describe Indicators of Pollutant Discharge at Point of Dewatering Discharge: ¹ Turbidity sampling conducted, dewatering setup to discharge from dewatering of manhole #3, on Forest Avenue. Turbidity sampling < 50 NTUs. Dewatering conducted to remove water from manhole #3.	
Attach Photographs of: 1. Dewatering water prior to treatment by a dewatering control(s) and the final discharge after treatment; and 2. Dewatering control(s); and 3. Point of discharge to any receiving waters flowing through or immediately adjacent to the site and/or to constructed or natural site drainage features, storm drain inlets, and other conveyances to receiving waters.	



¹ If you observe any of the following indicators of pollutant discharge, you are required to take corrective action under Part 5.1.5.b:

- a sediment plume, suspended solids, unusual color, presence of odor, decreased clarity, or presence of foam; or
- a visible sheen on the water surface or visible oily deposits on the bottom or shoreline of the receiving water.



Section B – Signature and Certification (CGP Part 4.7.2)	
“I certify under penalty of law that this document and all attachments were prepared under my direction or supervision in accordance with a system designed to assure that qualified personnel properly gathered and evaluated the information contained therein. Based on my inquiry of the person or persons who manage the system, or those persons directly responsible for gathering the information, the information contained is, to the best of my knowledge and belief, true, accurate, and complete. I have no personal knowledge that the information submitted is other than true, accurate, and complete. I am aware that there are significant penalties for submitting false information, including the possibility of fine and imprisonment for knowing violations.”	
MANDATORY: Signature of Operator or “Duly Authorized Representative:”	
Signature: <i>Matthew Devlin</i>	Date: 7-22-24
Printed Name: Matt Devlin	Affiliation: Senior Environmental Specialist - Licensing & Permitting - Eversource
OPTIONAL: Signature of Contractor or Subcontractor	
Signature: <i>Terry Ramborger</i>	Date: 7-22-24
Printed Name: Terry Ramborger, CPSS, CPESC, SPWS & EPA (CGP) Site Inspector	Affiliation: Senior Environmental Scientist/Compliance Monitor



Environmental Monitoring Photographs

		PHOTOGRAPHIC LOG	
Client Name: Eversource		Site Location: Sudbury to Hudson Transmission Reliability Project	Town: Hudson
Photo No.: 1	Date: 7/22/2024		
Description: View of area being pumped from manhole #3 near Forest Ave. Elementary school within Forest Ave.			

		PHOTOGRAPHIC LOG	
Client Name: Eversource		Site Location: Sudbury to Hudson Transmission Reliability Project	Town: Hudson
Photo No.: 2	Date: 7/22/2024		
Description: Manhole #3. View of dewatering operation. Looking westward.			

Environmental Monitoring Photographs

		PHOTOGRAPHIC LOG	
Client Name: Eversource		Site Location: Sudbury to Hudson Transmission Reliability Project	Town: Hudson
Photo No.: 3	Date: 7/22/2024		
Description: Manhole #3. View of dewatering operation, looking eastward.			

		PHOTOGRAPHIC LOG	
Client Name: Eversource		Site Location: Sudbury to Hudson Transmission Reliability Project	Town: Hudson
Photo No.: 4	Date: 7/22/2024		
Description: Manhole #3. View of discharge bag/filter fabric barrier, looking eastward. Water from bag/filter fabric barrier discharged to underlying catch basin.			



Section A – Dewatering Discharges (CGP Part 4.6.3) Complete this section <u>within 24 hours</u> of completing the inspection. (If necessary, complete additional inspection reports for each separate inspection location.)	
Inspector Information	
Inspector Name: Terry Ramborger, CPSS, CPESC, SPWS & EPA (CGP) Site Inspector.	Title: Senior Environmental Scientist
Company Name: AECOM	Email: terry.ramborger@aecom.com
Address: 1155 Elm Street #401 Manchester, NH 03101	Phone Number: 603-557-0034
Inspection Details	
Inspection Date: 7/22/2024	Inspection Location: Manhole #4, near 156 Forest
Discharge Start Time: 8:30 AM	Discharge End Time: 9:15 AM
Rate of Discharge (gallons per day): 105,120 (73 gallons per minute)	Corrective Action Required? ¹ <input type="checkbox"/> Yes <input checked="" type="checkbox"/> No
Describe Indicators of Pollutant Discharge at Point of Dewatering Discharge: ¹	
Turbidity sampling conducted, dewatering setup to discharge from dewatering of manhole #4, on Forest Ave. Turbidity sampling < 50 NTUs. Dewatering conducted to remove water from manhole #4.	
Attach Photographs of:	
1. Dewatering water prior to treatment by a dewatering control(s) and the final discharge after treatment; and 2. Dewatering control(s); and 3. Point of discharge to any receiving waters flowing through or immediately adjacent to the site and/or to constructed or natural site drainage features, storm drain inlets, and other conveyances to receiving waters.	



¹ If you observe any of the following indicators of pollutant discharge, you are required to take corrective action under Part 5.1.5.b:

- a sediment plume, suspended solids, unusual color, presence of odor, decreased clarity, or presence of foam; or
- a visible sheen on the water surface or visible oily deposits on the bottom or shoreline of the receiving water.



Section B – Signature and Certification (CGP Part 4.7.2)	
“I certify under penalty of law that this document and all attachments were prepared under my direction or supervision in accordance with a system designed to assure that qualified personnel properly gathered and evaluated the information contained therein. Based on my inquiry of the person or persons who manage the system, or those persons directly responsible for gathering the information, the information contained is, to the best of my knowledge and belief, true, accurate, and complete. I have no personal knowledge that the information submitted is other than true, accurate, and complete. I am aware that there are significant penalties for submitting false information, including the possibility of fine and imprisonment for knowing violations.”	
MANDATORY: Signature of Operator or “Duly Authorized Representative:”	
Signature: <i>Matthew Devlin</i>	Date: 7-22-24
Printed Name: Matt Devlin	Affiliation: Senior Environmental Specialist - Licensing & Permitting - Eversource
OPTIONAL: Signature of Contractor or Subcontractor	
Signature: <i>Terry Ramborger</i>	Date: 7-22-24
Printed Name: Terry Ramborger, CPSS, CPESC, SPWS & EPA (CGP) Site Inspector	Affiliation: Senior Environmental Scientist/Compliance Monitor



Environmental Monitoring Photographs

		PHOTOGRAPHIC LOG	
Client Name: Eversource		Site Location: Sudbury to Hudson Transmission Reliability Project	Town: Hudson
Photo No.: 1	Date: 7/22/2024		
Description: View of area being pumped from manhole #4 within Forest Ave.			

		PHOTOGRAPHIC LOG	
Client Name: Eversource		Site Location: Sudbury to Hudson Transmission Reliability Project	Town: Hudson
Photo No.: 2	Date: 7/22/2024		
Description: Manhole #4. View of dewatering operation. Looking eastward.			

Environmental Monitoring Photographs

		PHOTOGRAPHIC LOG	
Client Name: Eversource		Site Location: Sudbury to Hudson Transmission Reliability Project	Town: Hudson
Photo No.: 3	Date: 7/22/2024		
Description: Manhole #4. View of dewatering operation, looking westward.			

		PHOTOGRAPHIC LOG	
Client Name: Eversource		Site Location: Sudbury to Hudson Transmission Reliability Project	Town: Hudson
Photo No.: 4	Date: 7/22/2024		
Description: Manhole #4. View of discharge bag/corral, looking westward. Water from bag/corral discharged to adjacent vegetated area.			

Section A – Dewatering Discharges (CGP Part 4.6.3) Complete this section <u>within 24 hours</u> of completing the inspection. (If necessary, complete additional inspection reports for each separate inspection location.)	
Inspector Information	
Inspector Name: Terry Ramborger, CPSS, CPESC, SPWS & EPA (CGP) Site Inspector.	Title: Senior Environmental Scientist
Company Name: AECOM	Email: terry.ramborger@aecom.com
Address: 1155 Elm Street #401 Manchester, NH 03101	Phone Number: 603-557-0034
Inspection Details	
Inspection Date: 7/22/2024	Inspection Location: Manhole #6, Segment 1
Discharge Start Time: 8:15 AM	Discharge End Time: 8:25 AM
Rate of Discharge (gallons per day): 118,080 (82 gallons per minute)	Corrective Action Required? ¹ <input type="checkbox"/> Yes <input checked="" type="checkbox"/> No
Describe Indicators of Pollutant Discharge at Point of Dewatering Discharge: ¹ Turbidity sampling conducted, dewatering setup to discharge from dewatering of manhole #6. Turbidity sampling < 50 NTUs. Dewatering conducted to remove water from manhole #6, Segment 1 for splicing work. Water did not leave corral. Sampling within the corral.	
Attach Photographs of: 1. Dewatering water prior to treatment by a dewatering control(s) and the final discharge after treatment; and 2. Dewatering control(s); and 3. Point of discharge to any receiving waters flowing through or immediately adjacent to the site and/or to constructed or natural site drainage features, storm drain inlets, and other conveyances to receiving waters.	

¹ If you observe any of the following indicators of pollutant discharge, you are required to take corrective action under Part 5.1.5.b:

- a sediment plume, suspended solids, unusual color, presence of odor, decreased clarity, or presence of foam; or
- a visible sheen on the water surface or visible oily deposits on the bottom or shoreline of the receiving water.

Section B – Signature and Certification (CGP Part 4.7.2)	
<p>"I certify under penalty of law that this document and all attachments were prepared under my direction or supervision in accordance with a system designed to assure that qualified personnel properly gathered and evaluated the information contained therein. Based on my inquiry of the person or persons who manage the system, or those persons directly responsible for gathering the information, the information contained is, to the best of my knowledge and belief, true, accurate, and complete. I have no personal knowledge that the information submitted is other than true, accurate, and complete. I am aware that there are significant penalties for submitting false information, including the possibility of fine and imprisonment for knowing violations."</p>	
MANDATORY: Signature of Operator or "Duly Authorized Representative:"	
Signature: <i>Matthew Devlin</i>	Date: 7-22-24
Printed Name: Matt Devlin	Affiliation: Senior Environmental Specialist - Licensing & Permitting - Eversource
OPTIONAL: Signature of Contractor or Subcontractor	
Signature: <i>Terry Ramborger</i>	Date: 7-22-24
Printed Name: Terry Ramborger, CPSS, CPESC, SPWS & EPA (CGP) Site Inspector	Affiliation: Senior Environmental Scientist/Compliance Monitor

Environmental Monitoring Photographs



PHOTOGRAPHIC LOG

Client Name: Eversource

Site Location: Sudbury to Hudson Transmission Reliability Project

Town: Hudson

Photo No.: 1
Date: 7/22/2024

Description:
View of area being pumped from manhole #6, Segment 1.



PHOTOGRAPHIC LOG

Client Name: Eversource

Site Location: Sudbury to Hudson Transmission Reliability Project



Town: Hudson



Photo No.: 2
Date: 7/22/2024

Description:
Manhole #6. View of dewatering operation. Looking westward.



Environmental Monitoring Photographs

		<h2 style="margin: 0;">PHOTOGRAPHIC LOG</h2>	
Client Name: Eversource		Site Location: Sudbury to Hudson Transmission Reliability Project	Town: Hudson
Photo No.: 3	Date: 7/22/2024		
Description: Manhole #6. View of dewatering operation. Looking eastward.			

		<h2 style="margin: 0;">PHOTOGRAPHIC LOG</h2>	
Client Name: Eversource		Site Location: Sudbury to Hudson Transmission Reliability Project	Town: Hudson
Photo No.: 4	Date: 7/22/2024		
Description: Manhole #6. View of discharge bag/corral, looking westward. Water to bag/corral did not discharge to adjacent area.			



Section A – Dewatering Discharges (CGP Part 4.6.3) Complete this section <u>within 24 hours</u> of completing the inspection. (If necessary, complete additional inspection reports for each separate inspection location.)	
Inspector Information	
Inspector Name: Mary Toner, EPA (CGP) Site Inspector.	Title: Biologist I
Company Name: AECOM	Email: mary.toner@aecom.com
Address: 9 Jonathan Bourne Drive, Pocasset, MA 02559	Phone Number: 774-255-0331
Inspection Details	
Inspection Date: 7/23/2024	Inspection Location: Manhole #1 trenching, near Hudson Light & Power
Discharge Start Time: 12:00 AM	Discharge End Time: 11:59 PM
Rate of Discharge (gallons per day): 105,120 (73 gallons per minute).	Corrective Action Required? ¹ <input type="checkbox"/> Yes <input checked="" type="checkbox"/> No
Describe Indicators of Pollutant Discharge at Point of Dewatering Discharge: ¹ Turbidity sampling conducted, dewatering setup to discharge from trench adjacent to manhole #1 beside Hudson Light & Power property driveway. Turbidity sampling < 50 NTUs. No observable discharge from corral; turbidity sample collected within corral.	
Attach Photographs of: 1. Dewatering water prior to treatment by a dewatering control(s) and the final discharge after treatment; and 2. Dewatering control(s); and 3. Point of discharge to any receiving waters flowing through or immediately adjacent to the site and/or to constructed or natural site drainage features, storm drain inlets, and other conveyances to receiving waters.	



¹ If you observe any of the following indicators of pollutant discharge, you are required to take corrective action under Part 5.1.5.b:

- a sediment plume, suspended solids, unusual color, presence of odor, decreased clarity, or presence of foam; or
- a visible sheen on the water surface or visible oily deposits on the bottom or shoreline of the receiving water.

Section B – Signature and Certification (CGP Part 4.7.2)	
“I certify under penalty of law that this document and all attachments were prepared under my direction or supervision in accordance with a system designed to assure that qualified personnel properly gathered and evaluated the information contained therein. Based on my inquiry of the person or persons who manage the system, or those persons directly responsible for gathering the information, the information contained is, to the best of my knowledge and belief, true, accurate, and complete. I have no personal knowledge that the information submitted is other than true, accurate, and complete. I am aware that there are significant penalties for submitting false information, including the possibility of fine and imprisonment for knowing violations.”	
MANDATORY: Signature of Operator or “Duly Authorized Representative:”	
Signature: <i>Matthew Devlin</i>	Date: 7-23-24
Printed Name: Matt Devlin	Affiliation: Senior Environmental Specialist - Licensing & Permitting - Eversource
OPTIONAL: Signature of Contractor or Subcontractor	
Signature: <i>Mary Toner</i>	Date: 7-23-24
Printed Name: Mary Toner, EPA (CGP) Site Inspector	Affiliation: Biologist/Compliance Monitor

Environmental Monitoring Photographs

		PHOTOGRAPHIC LOG	
Client Name: Eversource		Site Location: Sudbury to Hudson Transmission Reliability Project	Town: Hudson
Photo No.: 1	Date: 7/23/2024		
Description: View of area being pumped from the trench beside manhole #1, near Hudson Light & Power. Facing southward, looking down through gap in steel plate.			

		PHOTOGRAPHIC LOG	
Client Name: Eversource		Site Location: Sudbury to Hudson Transmission Reliability Project	Town: Hudson
Photo No.: 2	Date: 7/23/2024		
Description: Trench beside manhole #1. View of dewatering operation. Looking westward.			

Environmental Monitoring Photographs

		PHOTOGRAPHIC LOG	
Client Name: Eversource		Site Location: Sudbury to Hudson Transmission Reliability Project	Town: Hudson
Photo No.: 3	Date: 7/23/2024		
Description: View of dewatering operation associated with trench by manhole #1, looking southward.			
		PHOTOGRAPHIC LOG	
Client Name: Eversource		Site Location: Sudbury to Hudson Transmission Reliability Project	Town: Hudson
Photo No.: 4	Date: 7/23/2024		
Description: Dewatering setup associated with trench near manhole #1. View of discharge bag/corral, looking southward. No visible discharge of water out of the corral.			



Section A – Dewatering Discharges (CGP Part 4.6.3) Complete this section <u>within 24 hours</u> of completing the inspection. (If necessary, complete additional inspection reports for each separate inspection location.)	
Inspector Information	
Inspector Name: Terry Ramborger, CPSS, CPESC, SPWS & EPA (CGP) Site Inspector.	Title: Senior Environmental Scientist
Company Name: AECOM	Email: terry.ramborger@aecom.com
Address: 1155 Elm Street #401 Manchester, NH 03101	Phone Number: 603-557-0034
Inspection Details	
Inspection Date: 7/23/2024	Inspection Location: Manhole #3, near Forest Ave. Elementary school
Discharge Start Time: 8:40 AM	Discharge End Time: 9:40 AM
Rate of Discharge (gallons per day): 105,120 (73 gallons per minute)	Corrective Action Required? ¹ <input type="checkbox"/> Yes <input checked="" type="checkbox"/> No
Describe Indicators of Pollutant Discharge at Point of Dewatering Discharge: ¹ Turbidity sampling conducted, dewatering setup to discharge from dewatering of manhole #3, on Forest Avenue. Turbidity sampling < 50 NTUs. Dewatering conducted to remove water from manhole #3.	
Attach Photographs of: 1. Dewatering water prior to treatment by a dewatering control(s) and the final discharge after treatment; and 2. Dewatering control(s); and 3. Point of discharge to any receiving waters flowing through or immediately adjacent to the site and/or to constructed or natural site drainage features, storm drain inlets, and other conveyances to receiving waters.	



¹ If you observe any of the following indicators of pollutant discharge, you are required to take corrective action under Part 5.1.5.b:

- a sediment plume, suspended solids, unusual color, presence of odor, decreased clarity, or presence of foam; or
- a visible sheen on the water surface or visible oily deposits on the bottom or shoreline of the receiving water.



Section B – Signature and Certification (CGP Part 4.7.2)	
“I certify under penalty of law that this document and all attachments were prepared under my direction or supervision in accordance with a system designed to assure that qualified personnel properly gathered and evaluated the information contained therein. Based on my inquiry of the person or persons who manage the system, or those persons directly responsible for gathering the information, the information contained is, to the best of my knowledge and belief, true, accurate, and complete. I have no personal knowledge that the information submitted is other than true, accurate, and complete. I am aware that there are significant penalties for submitting false information, including the possibility of fine and imprisonment for knowing violations.”	
MANDATORY: Signature of Operator or “Duly Authorized Representative:”	
Signature: <i>Matthew Devlin</i>	Date: 7-23-24
Printed Name: Matt Devlin	Affiliation: Senior Environmental Specialist - Licensing & Permitting - Eversource
OPTIONAL: Signature of Contractor or Subcontractor	
Signature: <i>Terry Ramborger</i>	Date: 7-23-24
Printed Name: Terry Ramborger, CPSS, CPESC, SPWS & EPA (CGP) Site Inspector	Affiliation: Senior Environmental Scientist/Compliance Monitor



Environmental Monitoring Photographs

		PHOTOGRAPHIC LOG	
Client Name: Eversource		Site Location: Sudbury to Hudson Transmission Reliability Project	Town: Hudson
Photo No.: 1	Date: 7/23/2024		
Description: View of area being pumped from manhole #3 near Forest Ave. Elementary school within Forest Ave.			

		PHOTOGRAPHIC LOG	
Client Name: Eversource		Site Location: Sudbury to Hudson Transmission Reliability Project	Town: Hudson
Photo No.: 2	Date: 7/23/2024		
Description: Manhole #3. View of dewatering operation. Looking northward.			

Environmental Monitoring Photographs

		PHOTOGRAPHIC LOG	
Client Name: Eversource		Site Location: Sudbury to Hudson Transmission Reliability Project	Town: Hudson
Photo No.: 3	Date: 7/23/2024		
Description: Manhole #3. View of dewatering operation, looking northward.			

		PHOTOGRAPHIC LOG	
Client Name: Eversource		Site Location: Sudbury to Hudson Transmission Reliability Project	Town: Hudson
Photo No.: 4	Date: 7/23/2024		
Description: Manhole #3. View of discharge bag/filter fabric barrier, looking northward. Water from bag/filter fabric barrier discharged to underlying catch basin.			



Section A – Dewatering Discharges (CGP Part 4.6.3) Complete this section <u>within 24 hours</u> of completing the inspection. (If necessary, complete additional inspection reports for each separate inspection location.)	
Inspector Information	
Inspector Name: Terry Ramborger, CPSS, CPESC, SPWS & EPA (CGP) Site Inspector.	Title: Senior Environmental Scientist
Company Name: AECOM	Email: terry.ramborger@aecom.com
Address: 1155 Elm Street #401 Manchester, NH 03101	Phone Number: 603-557-0034
Inspection Details	
Inspection Date: 7/23/2024	Inspection Location: Manhole #4, near 156 Forest
Discharge Start Time: 8:50 AM	Discharge End Time: 9:45 AM
Rate of Discharge (gallons per day): 105,120 (73 gallons per minute)	Corrective Action Required? ¹ <input type="checkbox"/> Yes <input checked="" type="checkbox"/> No
Describe Indicators of Pollutant Discharge at Point of Dewatering Discharge: ¹ Turbidity sampling conducted, dewatering setup to discharge from dewatering of manhole #4, on Forest Ave. Turbidity sampling < 50 NTUs. Dewatering conducted to remove water from manhole #4.	
Attach Photographs of: 1. Dewatering water prior to treatment by a dewatering control(s) and the final discharge after treatment; and 2. Dewatering control(s); and 3. Point of discharge to any receiving waters flowing through or immediately adjacent to the site and/or to constructed or natural site drainage features, storm drain inlets, and other conveyances to receiving waters.	



¹ If you observe any of the following indicators of pollutant discharge, you are required to take corrective action under Part 5.1.5.b:

- a sediment plume, suspended solids, unusual color, presence of odor, decreased clarity, or presence of foam; or
- a visible sheen on the water surface or visible oily deposits on the bottom or shoreline of the receiving water.



Section B – Signature and Certification (CGP Part 4.7.2)	
“I certify under penalty of law that this document and all attachments were prepared under my direction or supervision in accordance with a system designed to assure that qualified personnel properly gathered and evaluated the information contained therein. Based on my inquiry of the person or persons who manage the system, or those persons directly responsible for gathering the information, the information contained is, to the best of my knowledge and belief, true, accurate, and complete. I have no personal knowledge that the information submitted is other than true, accurate, and complete. I am aware that there are significant penalties for submitting false information, including the possibility of fine and imprisonment for knowing violations.”	
MANDATORY: Signature of Operator or “Duly Authorized Representative:”	
Signature: <i>Matthew Devlin</i>	Date: 7-23-24
Printed Name: Matt Devlin	Affiliation: Senior Environmental Specialist - Licensing & Permitting - Eversource
OPTIONAL: Signature of Contractor or Subcontractor	
Signature: <i>Terry Ramborger</i>	Date: 7-23-24
Printed Name: Terry Ramborger, CPSS, CPESC, SPWS & EPA (CGP) Site Inspector	Affiliation: Senior Environmental Scientist/Compliance Monitor

Environmental Monitoring Photographs

		PHOTOGRAPHIC LOG	
Client Name: Eversource		Site Location: Sudbury to Hudson Transmission Reliability Project	Town: Hudson
Photo No.: 1	Date: 7/23/2024		
Description: View of area being pumped from manhole #4 within Forest Ave.			

		PHOTOGRAPHIC LOG	
Client Name: Eversource		Site Location: Sudbury to Hudson Transmission Reliability Project	Town: Hudson
Photo No.: 2	Date: 7/23/2024		
Description: Manhole #4. View of dewatering operation. Looking eastward.			

Environmental Monitoring Photographs

		PHOTOGRAPHIC LOG	
Client Name: Eversource		Site Location: Sudbury to Hudson Transmission Reliability Project	Town: Hudson
Photo No.: 3	Date: 7/23/2024		
Description: Manhole #4. View of dewatering operation, looking southward.			

		PHOTOGRAPHIC LOG	
Client Name: Eversource		Site Location: Sudbury to Hudson Transmission Reliability Project	Town: Hudson
Photo No.: 4	Date: 7/23/2024		
Description: Manhole #4. View of discharge bag/corral, looking southward. Water from bag/corral discharged to adjacent vegetated area.			



Section A – Dewatering Discharges (CGP Part 4.6.3) Complete this section <u>within 24 hours</u> of completing the inspection. (If necessary, complete additional inspection reports for each separate inspection location.)	
Inspector Information	
Inspector Name: Terry Ramborger, CPSS, CPESC, SPWS & EPA (CGP) Site Inspector.	Title: Senior Environmental Scientist
Company Name: AECOM	Email: terry.ramborger@aecom.com
Address: 1155 Elm Street #401 Manchester, NH 03101	Phone Number: 603-557-0034
Inspection Details	
Inspection Date: 7/24/2024	Inspection Location: Manhole #1 (near Hudson power & Light Facility)
Discharge Start Time: 12:00 AM	Discharge End Time: 11:59 PM
Rate of Discharge (gallons per day): 105,120 (73 gallons per minute)	Corrective Action Required? ¹ <input type="checkbox"/> Yes <input checked="" type="checkbox"/> No
Describe Indicators of Pollutant Discharge at Point of Dewatering Discharge: ¹	
Turbidity sampling conducted, dewatering setup to discharge from dewatering of manhole #1, near Hudson Power & Light facility. Turbidity sampling < 50 NTUs. Dewatering conducted to remove water from trench work near manhole #1. Water from bag/corral did not discharge to adjacent area.	
Attach Photographs of:	
1. Dewatering water prior to treatment by a dewatering control(s) and the final discharge after treatment; and 2. Dewatering control(s); and 3. Point of discharge to any receiving waters flowing through or immediately adjacent to the site and/or to constructed or natural site drainage features, storm drain inlets, and other conveyances to receiving waters.	



¹ If you observe any of the following indicators of pollutant discharge, you are required to take corrective action under Part 5.1.5.b:

- a sediment plume, suspended solids, unusual color, presence of odor, decreased clarity, or presence of foam; or
- a visible sheen on the water surface or visible oily deposits on the bottom or shoreline of the receiving water.



Section B – Signature and Certification (CGP Part 4.7.2)	
“I certify under penalty of law that this document and all attachments were prepared under my direction or supervision in accordance with a system designed to assure that qualified personnel properly gathered and evaluated the information contained therein. Based on my inquiry of the person or persons who manage the system, or those persons directly responsible for gathering the information, the information contained is, to the best of my knowledge and belief, true, accurate, and complete. I have no personal knowledge that the information submitted is other than true, accurate, and complete. I am aware that there are significant penalties for submitting false information, including the possibility of fine and imprisonment for knowing violations.”	
MANDATORY: Signature of Operator or “Duly Authorized Representative:”	
Signature: <i>Matthew Devlin</i>	Date: 7-24-24
Printed Name: Matt Devlin	Affiliation: Senior Environmental Specialist - Licensing & Permitting - Eversource
OPTIONAL: Signature of Contractor or Subcontractor	
Signature: <i>Terry Ramborger</i>	Date: 7-24-24
Printed Name: Terry Ramborger, CPSS, CPESC, SPWS & EPA (CGP) Site Inspector	Affiliation: Senior Environmental Scientist/Compliance Monitor



Environmental Monitoring Photographs

		PHOTOGRAPHIC LOG	
Client Name: Eversource		Site Location: Sudbury to Hudson Transmission Reliability Project	Town: Hudson
Photo No.: 1	Date: 7/24/2024		
Description: View of area being pumped from trench close to manhole #1 near Hudson Power & Light facility off Forest Avenue.			

		PHOTOGRAPHIC LOG	
Client Name: Eversource		Site Location: Sudbury to Hudson Transmission Reliability Project	Town: Hudson
Photo No.: 2	Date: 7/24/2024		
Description: Near manhole #1. View of dewatering operation. Looking eastward.			

Environmental Monitoring Photographs

		PHOTOGRAPHIC LOG	
Client Name: Eversource		Site Location: Sudbury to Hudson Transmission Reliability Project	Town: Hudson
Photo No.: 3	Date: 7/24/2024		
Description: Near manhole #1. View of dewatering operation, looking southward.			

		PHOTOGRAPHIC LOG	
Client Name: Eversource		Site Location: Sudbury to Hudson Transmission Reliability Project	Town: Hudson
Photo No.: 4	Date: 7/24/2024		
Description: Near manhole #1. View of discharge bag/corral, looking southward. Water from bag/corral did not discharge to adjacent area.			

Section A – Dewatering Discharges (CGP Part 4.6.3) Complete this section <u>within 24 hours</u> of completing the inspection. (If necessary, complete additional inspection reports for each separate inspection location.)	
Inspector Information	
Inspector Name: Emma Verville	Title: Compliance Monitor, EPA CGP Certified Inspector
Company Name: SWCA Environmental Consultants	Email: emma.verville@swca.com
Address: 153 Cordaville Road, Suite 130, Southborough, MA 01772	Phone Number: 603-717-5927
Inspection Details	
Inspection Date: 7/24/2024	Inspection Location: Manhole (MH) #24 in Segment 11
Discharge Start Time: 9:23am	Discharge End Time: 9:33am
Rate of Discharge (gallons per day): 118,080 (82 gallons per minute)	Corrective Action Required? ¹ <input type="checkbox"/> Yes <input checked="" type="checkbox"/> No
Describe Indicators of Pollutant Discharge at Point of Dewatering Discharge: ¹ Dewatering was necessary in MH #24 for cable splicing. Dewatering setup to corral/bag west of manhole. Water appeared to be turbid and turbidity reading was above 50 NTUs. Discharge did not leave the corral setup, sample taken from within the corral prior to discharge being treated by the straw bales.	
Attach Photographs of: <ol style="list-style-type: none"> 1. Dewatering water prior to treatment by a dewatering control(s) and the final discharge after treatment; and 2. Dewatering control(s); and 3. Point of discharge to any receiving waters flowing through or immediately adjacent to the site and/or to constructed or natural site drainage features, storm drain inlets, and other conveyances to receiving waters. 	


¹ If you observe any of the following indicators of pollutant discharge, you are required to take corrective action under Part 5.1.5.b:

- a sediment plume, suspended solids, unusual color, presence of odor, decreased clarity, or presence of foam; or
- a visible sheen on the water surface or visible oily deposits on the bottom or shoreline of the receiving water.

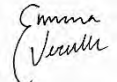
Section B – Signature and Certification (CGP Part 4.7.2)

“I certify under penalty of law that this document and all attachments were prepared under my direction or supervision in accordance with a system designed to assure that qualified personnel properly gathered and evaluated the information contained therein. Based on my inquiry of the person or persons who manage the system, or those persons directly responsible for gathering the information, the information contained is, to the best of my knowledge and belief, true, accurate, and complete. I have no personal knowledge that the information submitted is other than true, accurate, and complete. I am aware that there are significant penalties for submitting false information, including the possibility of fine and imprisonment for knowing violations.”



MANDATORY: Signature of Operator or “Duly Authorized Representative:”



Signature: 	Date: 7/24/2024
Printed Name: Matt Devlin	Affiliation: Senior Environmental Specialist- Licensing and Permitting- Eversource

OPTIONAL: Signature of Contractor or Subcontractor



Signature: 	Date: 7/24/2024
Printed Name: Emma Verville	Affiliation: SWCA Environmental Consultants- Compliance Monitor

Environmental Monitoring Photographs

		PHOTOGRAPHIC LOG		
Client Name: Eversource		Site Location: Sudbury to Hudson Transmission Reliability Project		Town: Sudbury
Photo No.: 1	Date: 7/24/2024			
Description: View of Haugland cable splicers working at MH #24. Facing west.				

		PHOTOGRAPHIC LOG		
Client Name: Eversource		Site Location: Sudbury to Hudson Transmission Reliability Project		Town: Sudbury
Photo No.: 2	Date: 7/24/2024			
Description: View of pump in MH #24. Water appeared to be slightly turbid prior to treatment.				

Environmental Monitoring Photographs

		PHOTOGRAPHIC LOG	
Client Name: Eversource		Site Location: Sudbury to Hudson Transmission Reliability Project	Town: Sudbury
Photo No.: 3	Date: 7/24/2024		
Description: View of dewatering controls (straw bale corral with filter fabric and silt bag). Facing south.			

		PHOTOGRAPHIC LOG	
Client Name: Eversource		Site Location: Sudbury to Hudson Transmission Reliability Project	Town: Sudbury
Photo No.: 4	Date: 7/24/2024		
Description: Another view of dewatering controls (straw bale corral with filter fabric and silt bag) and discharge within the corral. Discharge did not leave the corral. Sample taken from within the corral and turbidity reading was above 50 NTUs. Discharge did not reach any jurisdictional areas.			



Section A – Dewatering Discharges (CGP Part 4.6.3) Complete this section <u>within 24 hours</u> of completing the inspection. (If necessary, complete additional inspection reports for each separate inspection location.)	
Inspector Information	
Inspector Name: Terry Ramborger, CPSS, CPESC, SPWS & EPA (CGP) Site Inspector.	Title: Senior Environmental Scientist
Company Name: AECOM	Email: terry.ramborger@aecom.com
Address: 1155 Elm Street #401 Manchester, NH 03101	Phone Number: 603-557-0034
Inspection Details	
Inspection Date: 7/25/2024	Inspection Location: Manhole #1 (near Hudson power & Light Facility)
Discharge Start Time: 12:00 AM	Discharge End Time: 11:59 PM
Rate of Discharge (gallons per day): 105,120 (73 gallons per minute)	Corrective Action Required? ¹ <input type="checkbox"/> Yes <input checked="" type="checkbox"/> No
Describe Indicators of Pollutant Discharge at Point of Dewatering Discharge: ¹	
Turbidity sampling conducted, dewatering setup to discharge from dewatering of manhole #1, near Hudson Power & Light facility. Turbidity sampling < 50 NTUs. Dewatering conducted to remove water from trench work near manhole #1. Water from bag/corral did not discharge to adjacent area.	
Attach Photographs of:	
1. Dewatering water prior to treatment by a dewatering control(s) and the final discharge after treatment; and 2. Dewatering control(s); and 3. Point of discharge to any receiving waters flowing through or immediately adjacent to the site and/or to constructed or natural site drainage features, storm drain inlets, and other conveyances to receiving waters.	


¹ If you observe any of the following indicators of pollutant discharge, you are required to take corrective action under Part 5.1.5.b:

- a sediment plume, suspended solids, unusual color, presence of odor, decreased clarity, or presence of foam; or
- a visible sheen on the water surface or visible oily deposits on the bottom or shoreline of the receiving water.



Section B – Signature and Certification (CGP Part 4.7.2)	
“I certify under penalty of law that this document and all attachments were prepared under my direction or supervision in accordance with a system designed to assure that qualified personnel properly gathered and evaluated the information contained therein. Based on my inquiry of the person or persons who manage the system, or those persons directly responsible for gathering the information, the information contained is, to the best of my knowledge and belief, true, accurate, and complete. I have no personal knowledge that the information submitted is other than true, accurate, and complete. I am aware that there are significant penalties for submitting false information, including the possibility of fine and imprisonment for knowing violations.”	
MANDATORY: Signature of Operator or “Duly Authorized Representative:”	
Signature: <i>Matthew Devlin</i>	Date: 7-25-24
Printed Name: Matt Devlin	Affiliation: Senior Environmental Specialist - Licensing & Permitting - Eversource
OPTIONAL: Signature of Contractor or Subcontractor	
Signature: <i>Terry Ramborger</i>	Date: 7-25-24
Printed Name: Terry Ramborger, CPSS, CPESC, SPWS & EPA (CGP) Site Inspector	Affiliation: Senior Environmental Scientist/Compliance Monitor



Environmental Monitoring Photographs

		PHOTOGRAPHIC LOG	
Client Name: Eversource		Site Location: Sudbury to Hudson Transmission Reliability Project	Town: Hudson
Photo No.: 1	Date: 7/25/2024		
Description: View of area being pumped from trench close to manhole #1 near Hudson Power & Light facility off Forest Avenue.			

		PHOTOGRAPHIC LOG	
Client Name: Eversource		Site Location: Sudbury to Hudson Transmission Reliability Project	Town: Hudson
Photo No.: 2	Date: 7/25/2024		
Description: Near manhole #1. View of dewatering operation. Looking northward.			

Environmental Monitoring Photographs

		PHOTOGRAPHIC LOG	
Client Name: Eversource		Site Location: Sudbury to Hudson Transmission Reliability Project	Town: Hudson
Photo No.: 3	Date: 7/25/2024		
Description: Near manhole #1. View of dewatering operation, looking southward.			

		PHOTOGRAPHIC LOG	
Client Name: Eversource		Site Location: Sudbury to Hudson Transmission Reliability Project	Town: Hudson
Photo No.: 4	Date: 7/25/2024		
Description: Near manhole #1. View of discharge bag/corral, looking southward. Water from bag/corral did not discharge to adjacent area.			



Section A – Dewatering Discharges (CGP Part 4.6.3) Complete this section <u>within 24 hours</u> of completing the inspection. (If necessary, complete additional inspection reports for each separate inspection location.)	
Inspector Information	
Inspector Name: Terry Ramborger, CPSS, CPESC, SPWS & EPA (CGP) Site Inspector.	Title: Senior Environmental Scientist
Company Name: AECOM	Email: terry.ramborger@aecom.com
Address: 1155 Elm Street #401 Manchester, NH 03101	Phone Number: 603-557-0034
Inspection Details	
Inspection Date: 7/25/2024	Inspection Location: Manhole #4, near 156 Forest
Discharge Start Time: 7:50 AM	Discharge End Time: 8:15 AM
Rate of Discharge (gallons per day): 105,120 (73 gallons per minute)	Corrective Action Required? ¹ <input type="checkbox"/> Yes <input checked="" type="checkbox"/> No
Describe Indicators of Pollutant Discharge at Point of Dewatering Discharge: ¹ Turbidity sampling conducted, dewatering setup to discharge from dewatering of manhole #4, on Forest Ave. Turbidity sampling < 50 NTUs. Dewatering conducted to remove water from manhole #4.	
Attach Photographs of: 1. Dewatering water prior to treatment by a dewatering control(s) and the final discharge after treatment; and 2. Dewatering control(s); and 3. Point of discharge to any receiving waters flowing through or immediately adjacent to the site and/or to constructed or natural site drainage features, storm drain inlets, and other conveyances to receiving waters.	



¹ If you observe any of the following indicators of pollutant discharge, you are required to take corrective action under Part 5.1.5.b:

- a sediment plume, suspended solids, unusual color, presence of odor, decreased clarity, or presence of foam; or
- a visible sheen on the water surface or visible oily deposits on the bottom or shoreline of the receiving water.



Section B – Signature and Certification (CGP Part 4.7.2)	
"I certify under penalty of law that this document and all attachments were prepared under my direction or supervision in accordance with a system designed to assure that qualified personnel properly gathered and evaluated the information contained therein. Based on my inquiry of the person or persons who manage the system, or those persons directly responsible for gathering the information, the information contained is, to the best of my knowledge and belief, true, accurate, and complete. I have no personal knowledge that the information submitted is other than true, accurate, and complete. I am aware that there are significant penalties for submitting false information, including the possibility of fine and imprisonment for knowing violations."	
MANDATORY: Signature of Operator or "Duly Authorized Representative:"	
Signature: <i>Matthew Devlin</i>	Date: 7-25-24
Printed Name: Matt Devlin	Affiliation: Senior Environmental Specialist - Licensing & Permitting - Eversource
OPTIONAL: Signature of Contractor or Subcontractor	
Signature: <i>Terry Ramborger</i>	Date: 7-25-24
Printed Name: Terry Ramborger, CPSS, CPESC, SPWS & EPA (CGP) Site Inspector	Affiliation: Senior Environmental Scientist/Compliance Monitor



Environmental Monitoring Photographs

		PHOTOGRAPHIC LOG	
Client Name: Eversource		Site Location: Sudbury to Hudson Transmission Reliability Project	Town: Hudson
Photo No.: 1	Date: 7/25/2024		
Description: View of area being pumped from manhole #4 within Forest Ave.			

		PHOTOGRAPHIC LOG	
Client Name: Eversource		Site Location: Sudbury to Hudson Transmission Reliability Project	Town: Hudson
Photo No.: 2	Date: 7/25/2024		
Description: Manhole #4. View of dewatering operation. Looking northward.			

Environmental Monitoring Photographs

		<h2 style="margin: 0;">PHOTOGRAPHIC LOG</h2>	
Client Name: Eversource		Site Location: Sudbury to Hudson Transmission Reliability Project	Town: Hudson
Photo No.: 3	Date: 7/25/2024		
Description: Manhole #4. View of dewatering operation, looking southward.			

		<h2 style="margin: 0;">PHOTOGRAPHIC LOG</h2>	
Client Name: Eversource		Site Location: Sudbury to Hudson Transmission Reliability Project	Town: Hudson
Photo No.: 4	Date: 7/25/2024		
Description: Manhole #4. View of discharge bag/corral, looking eastward. Water from bag/corral discharged to adjacent vegetated area.			



Section A – Dewatering Discharges (CGP Part 4.6.3) Complete this section <u>within 24 hours</u> of completing the inspection. (If necessary, complete additional inspection reports for each separate inspection location.)	
Inspector Information	
Inspector Name: Terry Ramborger, CPSS, CPESC, SPWS & EPA (CGP) Site Inspector.	Title: Senior Environmental Scientist
Company Name: AECOM	Email: terry.ramborger@aecom.com
Address: 1155 Elm Street #401 Manchester, NH 03101	Phone Number: 603-557-0034
Inspection Details	
Inspection Date: 7/25/2024	Inspection Location: Manhole #5, Segment 1
Discharge Start Time: 7:45 AM	Discharge End Time: 8:15 AM
Rate of Discharge (gallons per day): 118,080 (82 gallons per minute)	Corrective Action Required? ¹ <input type="checkbox"/> Yes <input checked="" type="checkbox"/> No
Describe Indicators of Pollutant Discharge at Point of Dewatering Discharge: ¹ Turbidity sampling conducted, dewatering setup to discharge from dewatering of manhole #5. Turbidity sampling < 50 NTUs. Dewatering conducted to remove water from manhole #5, Segment 1 for wire pulling work.	
Attach Photographs of: 1. Dewatering water prior to treatment by a dewatering control(s) and the final discharge after treatment; and 2. Dewatering control(s); and 3. Point of discharge to any receiving waters flowing through or immediately adjacent to the site and/or to constructed or natural site drainage features, storm drain inlets, and other conveyances to receiving waters.	



¹ If you observe any of the following indicators of pollutant discharge, you are required to take corrective action under Part 5.1.5.b:

- a sediment plume, suspended solids, unusual color, presence of odor, decreased clarity, or presence of foam; or
- a visible sheen on the water surface or visible oily deposits on the bottom or shoreline of the receiving water.



Section B – Signature and Certification (CGP Part 4.7.2)	
“I certify under penalty of law that this document and all attachments were prepared under my direction or supervision in accordance with a system designed to assure that qualified personnel properly gathered and evaluated the information contained therein. Based on my inquiry of the person or persons who manage the system, or those persons directly responsible for gathering the information, the information contained is, to the best of my knowledge and belief, true, accurate, and complete. I have no personal knowledge that the information submitted is other than true, accurate, and complete. I am aware that there are significant penalties for submitting false information, including the possibility of fine and imprisonment for knowing violations.”	
MANDATORY: Signature of Operator or “Duly Authorized Representative:”	
Signature: <i>Matthew Devlin</i>	Date: 7-25-24
Printed Name: Matt Devlin	Affiliation: Senior Environmental Specialist - Licensing & Permitting - Eversource
OPTIONAL: Signature of Contractor or Subcontractor	
Signature: <i>Terry Ramborger</i>	Date: 7-25-24
Printed Name: Terry Ramborger, CPSS, CPESC, SPWS & EPA (CGP) Site Inspector	Affiliation: Senior Environmental Scientist/Compliance Monitor



Environmental Monitoring Photographs

		PHOTOGRAPHIC LOG	
Client Name: Eversource		Site Location: Sudbury to Hudson Transmission Reliability Project	Town: Hudson
Photo No.: 1	Date: 7/25/2024		
Description: View of area being pumped from manhole #5, Segment 1.			

		PHOTOGRAPHIC LOG	
Client Name: Eversource		Site Location: Sudbury to Hudson Transmission Reliability Project	Town: Hudson
Photo No.: 2	Date: 7/25/2024		
Description: Manhole #5. View of dewatering operation. Looking westward.			

Environmental Monitoring Photographs



		PHOTOGRAPHIC LOG	
Client Name: Eversource		Site Location: Sudbury to Hudson Transmission Reliability Project	Town: Hudson
Photo No.: 3	Date: 7/25/2024		
Description: Manhole #5. View of dewatering operation. Looking eastward.			

		PHOTOGRAPHIC LOG	
Client Name: Eversource		Site Location: Sudbury to Hudson Transmission Reliability Project	Town: Hudson
Photo No.: 4	Date: 7/25/2024		
Description: Manhole #5. View of discharge bag/corral, looking eastward. Water to bag/corral did not discharge to adjacent area.			



Section A – Dewatering Discharges (CGP Part 4.6.3) Complete this section <u>within 24 hours</u> of completing the inspection. (If necessary, complete additional inspection reports for each separate inspection location.)	
Inspector Information	
Inspector Name: Emma Verville	Title: Compliance Monitor, EPA CGP Certified Inspector
Company Name: SWCA Environmental Consultants	Email: emma.verville@swca.com
Address: 153 Cordaville Road, Suite 130, Southborough, MA 01772	Phone Number: 603-717-5927
Inspection Details	
Inspection Date: 7/25/2024	Inspection Location: Manhole (MH) #25 in Segment 13
Discharge Start Time: 1:32pm	Discharge End Time: 1:54pm
Rate of Discharge (gallons per day): 89,856 (62.4 gallons per minute)	Corrective Action Required? ¹ <input type="checkbox"/> Yes <input checked="" type="checkbox"/> No
Describe Indicators of Pollutant Discharge at Point of Dewatering Discharge: ¹ Dewatering was necessary in MH #25 for cable splicing. Dewatering setup to bag southeast of manhole. Water appeared to be dark in color from sediment and turbid within the MH. Discharge from silt bag was lighter in color after being filtered but still cloudy and appearing turbid. Turbidity reading was above 50 NTUs. Discharge did not appear to reach any jurisdictional areas.	
Attach Photographs of: 1. Dewatering water prior to treatment by a dewatering control(s) and the final discharge after treatment; and 2. Dewatering control(s); and 3. Point of discharge to any receiving waters flowing through or immediately adjacent to the site and/or to constructed or natural site drainage features, storm drain inlets, and other conveyances to receiving waters.	



¹ If you observe any of the following indicators of pollutant discharge, you are required to take corrective action under Part 5.1.5.b:

- a sediment plume, suspended solids, unusual color, presence of odor, decreased clarity, or presence of foam; or
- a visible sheen on the water surface or visible oily deposits on the bottom or shoreline of the receiving water.



Section B – Signature and Certification (CGP Part 4.7.2)	
<p>"I certify under penalty of law that this document and all attachments were prepared under my direction or supervision in accordance with a system designed to assure that qualified personnel properly gathered and evaluated the information contained therein. Based on my inquiry of the person or persons who manage the system, or those persons directly responsible for gathering the information, the information contained is, to the best of my knowledge and belief, true, accurate, and complete. I have no personal knowledge that the information submitted is other than true, accurate, and complete. I am aware that there are significant penalties for submitting false information, including the possibility of fine and imprisonment for knowing violations."</p>	
MANDATORY: Signature of Operator or "Duly Authorized Representative:"	
Signature: 	Date: 7/25/2024
Printed Name: Matt Devlin	Affiliation: Senior Environmental Specialist- Licensing and Permitting- Eversource
OPTIONAL: Signature of Contractor or Subcontractor	
Signature: 	Date: 7/25/2024
Printed Name: Emma Verville	Affiliation: SWCA Environmental Consultants- Compliance Monitor

Environmental Monitoring Photographs

		PHOTOGRAPHIC LOG	
Client Name: Eversource		Site Location: Sudbury to Hudson Transmission Reliability Project	
		Town: Sudbury	
Photo No.: 1	Date: 7/25/2024		
Description: View of Haugland cable splicers working at MH #25. Facing west.			

		PHOTOGRAPHIC LOG	
Client Name: Eversource		Site Location: Sudbury to Hudson Transmission Reliability Project	
		Town: Sudbury	
Photo No.: 2	Date: 7/25/2024		
Description: View of pump in MH #25. Water appeared to be turbid prior to treatment.			

Environmental Monitoring Photographs

		PHOTOGRAPHIC LOG		
Client Name: Eversource		Site Location: Sudbury to Hudson Transmission Reliability Project		Town: Sudbury
Photo No.: 3	Date: 7/25/2024			
Description: View of dewatering controls (silt bag with a second silt bag underneath). Facing south.				

		PHOTOGRAPHIC LOG		
Client Name: Eversource		Site Location: Sudbury to Hudson Transmission Reliability Project		Town: Sudbury
Photo No.: 4	Date: 7/25/2024			
Description: View of dewatering controls and discharge. Discharge appeared to be turbid and turbidity reading was above 50 NTUs. Discharge did not appear to reach any jurisdictional areas.				



Section A – Dewatering Discharges (CGP Part 4.6.3) Complete this section <u>within 24 hours</u> of completing the inspection. (If necessary, complete additional inspection reports for each separate inspection location.)	
Inspector Information	
Inspector Name: Terry Ramborger, CPSS, CPESC, SPWS & EPA (CGP) Site Inspector.	Title: Senior Environmental Scientist
Company Name: AECOM	Email: terry.ramborger@aecom.com
Address: 1155 Elm Street #401 Manchester, NH 03101	Phone Number: 603-557-0034
Inspection Details	
Inspection Date: 7/26/2024	Inspection Location: Manhole #1 (near Hudson power & Light Facility)
Discharge Start Time: 12:00 AM	Discharge End Time: 12:00 PM
Rate of Discharge (gallons per day): 105,120 (73 gallons per minute)	Corrective Action Required? ¹ <input type="checkbox"/> Yes <input checked="" type="checkbox"/> No
Describe Indicators of Pollutant Discharge at Point of Dewatering Discharge: ¹	
Turbidity sampling conducted, dewatering setup to discharge from dewatering of manhole #1, near Hudson Power & Light facility. Turbidity sampling < 50 NTUs. Dewatering conducted to remove water from trench work near manhole #1. Water from bag/corral did not discharge to adjacent area.	
Attach Photographs of:	
1. Dewatering water prior to treatment by a dewatering control(s) and the final discharge after treatment; and 2. Dewatering control(s); and 3. Point of discharge to any receiving waters flowing through or immediately adjacent to the site and/or to constructed or natural site drainage features, storm drain inlets, and other conveyances to receiving waters.	



¹ If you observe any of the following indicators of pollutant discharge, you are required to take corrective action under Part 5.1.5.b:

- a sediment plume, suspended solids, unusual color, presence of odor, decreased clarity, or presence of foam; or
- a visible sheen on the water surface or visible oily deposits on the bottom or shoreline of the receiving water.





Section B – Signature and Certification (CGP Part 4.7.2)	
“I certify under penalty of law that this document and all attachments were prepared under my direction or supervision in accordance with a system designed to assure that qualified personnel properly gathered and evaluated the information contained therein. Based on my inquiry of the person or persons who manage the system, or those persons directly responsible for gathering the information, the information contained is, to the best of my knowledge and belief, true, accurate, and complete. I have no personal knowledge that the information submitted is other than true, accurate, and complete. I am aware that there are significant penalties for submitting false information, including the possibility of fine and imprisonment for knowing violations.”	
MANDATORY: Signature of Operator or “Duly Authorized Representative:”	
Signature: <i>Matthew Devlin</i>	Date: 7-26-24
Printed Name: Matt Devlin	Affiliation: Senior Environmental Specialist - Licensing & Permitting - Eversource
OPTIONAL: Signature of Contractor or Subcontractor	
Signature: <i>Terry Ramborger</i>	Date: 7-26-24
Printed Name: Terry Ramborger, CPSS, CPESC, SPWS & EPA (CGP) Site Inspector	Affiliation: Senior Environmental Scientist/Compliance Monitor

Environmental Monitoring Photographs

		PHOTOGRAPHIC LOG	
Client Name: Eversource		Site Location: Sudbury to Hudson Transmission Reliability Project	Town: Hudson
Photo No.: 1	Date: 7/26/2024		
Description: View of area being pumped from trench close to manhole #1 near Hudson Power & Light facility off Forest Avenue.			

		PHOTOGRAPHIC LOG	
Client Name: Eversource		Site Location: Sudbury to Hudson Transmission Reliability Project	Town: Hudson
Photo No.: 2	Date: 7/26/2024		
Description: Near manhole #1. View of dewatering operation. Looking eastward.			

Environmental Monitoring Photographs

		PHOTOGRAPHIC LOG	
Client Name: Eversource		Site Location: Sudbury to Hudson Transmission Reliability Project	Town: Hudson
Photo No.: 3	Date: 7/26/2024		
Description: Near manhole #1. View of dewatering operation, looking eastward.			
		PHOTOGRAPHIC LOG	
Client Name: Eversource		Site Location: Sudbury to Hudson Transmission Reliability Project	Town: Hudson
Photo No.: 4	Date: 7/26/2024		
Description: Near manhole #1. View of discharge bag/corral, looking eastward. Water from bag/corral did not discharge to adjacent area.			



Section A – Dewatering Discharges (CGP Part 4.6.3) Complete this section <u>within 24 hours</u> of completing the inspection. (If necessary, complete additional inspection reports for each separate inspection location.)	
Inspector Information	
Inspector Name: Terry Ramborger, CPSS, CPESC, SPWS & EPA (CGP) Site Inspector.	Title: Senior Environmental Scientist
Company Name: AECOM	Email: terry.ramborger@aecom.com
Address: 1155 Elm Street #401 Manchester, NH 03101	Phone Number: 603-557-0034
Inspection Details	
Inspection Date: 7/26/2024	Inspection Location: Manhole #4, near 156 Forest
Discharge Start Time: 8:10 AM	Discharge End Time: 8:50 AM
Rate of Discharge (gallons per day): 105,120 (73 gallons per minute)	Corrective Action Required? ¹ <input type="checkbox"/> Yes <input checked="" type="checkbox"/> No
Describe Indicators of Pollutant Discharge at Point of Dewatering Discharge: ¹ Turbidity sampling conducted, dewatering setup to discharge from dewatering of manhole #4, on Forest Ave. Turbidity sampling < 50 NTUs. Dewatering conducted to remove water from manhole #4.	
Attach Photographs of: 1. Dewatering water prior to treatment by a dewatering control(s) and the final discharge after treatment; and 2. Dewatering control(s); and 3. Point of discharge to any receiving waters flowing through or immediately adjacent to the site and/or to constructed or natural site drainage features, storm drain inlets, and other conveyances to receiving waters.	



¹ If you observe any of the following indicators of pollutant discharge, you are required to take corrective action under Part 5.1.5.b:

- a sediment plume, suspended solids, unusual color, presence of odor, decreased clarity, or presence of foam; or
- a visible sheen on the water surface or visible oily deposits on the bottom or shoreline of the receiving water.



Section B – Signature and Certification (CGP Part 4.7.2)	
“I certify under penalty of law that this document and all attachments were prepared under my direction or supervision in accordance with a system designed to assure that qualified personnel properly gathered and evaluated the information contained therein. Based on my inquiry of the person or persons who manage the system, or those persons directly responsible for gathering the information, the information contained is, to the best of my knowledge and belief, true, accurate, and complete. I have no personal knowledge that the information submitted is other than true, accurate, and complete. I am aware that there are significant penalties for submitting false information, including the possibility of fine and imprisonment for knowing violations.”	
MANDATORY: Signature of Operator or “Duly Authorized Representative:”	
Signature: <i>Matthew Devlin</i>	Date: 7-26-24
Printed Name: Matt Devlin	Affiliation: Senior Environmental Specialist - Licensing & Permitting - Eversource
OPTIONAL: Signature of Contractor or Subcontractor	
Signature: <i>Terry Ramborger</i>	Date: 7-26-24
Printed Name: Terry Ramborger, CPSS, CPESC, SPWS & EPA (CGP) Site Inspector	Affiliation: Senior Environmental Scientist/Compliance Monitor



Environmental Monitoring Photographs

		PHOTOGRAPHIC LOG	
Client Name: Eversource		Site Location: Sudbury to Hudson Transmission Reliability Project	Town: Hudson
Photo No.: 1	Date: 7/26/2024		
Description: View of area being pumped from manhole #4 within Forest Ave.			

		PHOTOGRAPHIC LOG	
Client Name: Eversource		Site Location: Sudbury to Hudson Transmission Reliability Project	Town: Hudson
Photo No.: 2	Date: 7/26/2024		
Description: Manhole #4. View of dewatering operation. Looking northward.			

Environmental Monitoring Photographs

		PHOTOGRAPHIC LOG	
Client Name: Eversource		Site Location: Sudbury to Hudson Transmission Reliability Project	Town: Hudson
Photo No.: 3	Date: 7/26/2024		
Description: Manhole #4. View of dewatering operation, looking southward.			

		PHOTOGRAPHIC LOG	
Client Name: Eversource		Site Location: Sudbury to Hudson Transmission Reliability Project	Town: Hudson
Photo No.: 4	Date: 7/26/2024		
Description: Manhole #4. View of discharge bag/corral, looking southward. Water from bag/corral discharged to adjacent vegetated area.			

Invasive Species Certification Forms (Sudbury Only Requirement)

MH24

Sudbury to Hudson Transmission Reliability Project
Town of Sudbury

CERTIFICATION FORM FOR INVASIVE SPECIES CONTROL

Certain permit conditions in the Sudbury Conservation Commission Order of Conditions issued for the Project require all equipment, including timber mats to be cleaned and certified invasive species free, prior to entering the site. Such certification shall be provided to the Commission prior to commencement of mobilization into the site and when equipment is remobilized within the Project site. Therefore a Condition of Contracts for the Prime Contractor, any Subcontractors, and any equipment or mat vendors shall be required to Certify their equipment⁷ (each piece of equipment used on site) as 'clean'⁸.

BRADLEY CHAVEZ (name of firm) hereby Certifies that
SPICE BREAD TRUCK (make, model, and/or type)
2283 (equipment ID tag or #) meets the following

1. before entry on to the job site, has been sufficiently cleaned to remove all accumulated mud, debris, plant fragments, and detritus that could harbor seeds, roots, or plant fragments of so-called invasive plant species; and
2. that equipment deployed in areas of invasive species (as identified in project plans) shall be cleaned prior to redeployment.

BCy (signed) 24 JUL 2024 (dated)
BRAD CHAVEZ (printed name) TOP HOLE ATTENDANT (title)
HAVELAND (Firm)

The signed original of this form one for each piece of equipment (or lot⁹ of mats) is to be given to the Eversource Construction Supervisor assigned to the project.

⁷ Equipment may include, but is not limited to bulldozers, excavators, backhoes, bucket trucks (tracked or wheeled), pulling equipment, concrete trucks, compressors, drilling equipment, and mats (composite, wood, or other materials).

⁸ With regard to invasive species, the definition of clean means free of accumulated mud, debris, plant fragments, and detritus that could harbor seeds, roots, or plant fragments of so-called invasive plant species.

⁹ Lot of mats is the number of mats that may be transported by one forwarder/truck at a time.

Approved for use per EP – 10, Document Control.

PRINTED COPIES ARE NOT DOCUMENT CONTROLLED. FOR LATEST AUTHORIZED VERSION PLEASE REFER TO THE NATIONAL GRID ENVIRONMENTAL INFONET SITE.

MH24

Sudbury to Hudson Transmission Reliability Project
Town of Sudbury

CERTIFICATION FORM FOR INVASIVE SPECIES CONTROL

Certain permit conditions in the Sudbury Conservation Commission Order of Conditions issued for the Project require all equipment, including timber mats to be cleaned and certified invasive species free, prior to entering the site. Such certification shall be provided to the Commission prior to commencement of mobilization into the site and when equipment is remobilized within the Project site. Therefore a Condition of Contracts for the Prime Contractor, any Subcontractors, and any equipment or mat vendors shall be required to Certify their equipment⁷ (each piece of equipment used on site) as 'clean'⁸.

BRADLEY CHAVEZ (name of firm) hereby Certifies that
SPLICE BREAD TRUCK (make, model, and/or type)
2283 (equipment ID tag or #) meets the following

1. before entry on to the job site, has been sufficiently cleaned to remove all accumulated mud, debris, plant fragments, and detritus that could harbor seeds, roots, or plant fragments of so-called invasive plant species; and
2. that equipment deployed in areas of invasive species (as identified in project plans) shall be cleaned prior to redeployment.

BRADLEY CHAVEZ (signed) 25 JULY 2024 (dated)
[Signature] (printed name) TOP HOLE ATTENDANT (title)
HAVALANT (Firm)

The signed original of this form one for each piece of equipment (or lot⁹ of mats) is to be given to the Eversource Construction Supervisor assigned to the project.

⁷ Equipment may include, but is not limited to bulldozers, excavators, backhoes, bucket trucks (tracked or wheeled), pulling equipment, concrete trucks, compressors, drilling equipment, and mats (composite, wood, or other materials).
⁸ With regard to invasive species, the definition of clean means free of accumulated mud, debris, plant fragments, and detritus that could harbor seeds, roots, or plant fragments of so-called invasive plant species.
⁹ Lot of mats is the number of mats that may be transported by one forwarder/truck at a time.

MM24

Sudbury to Hudson Transmission Reliability Project
Town of Sudbury

CERTIFICATION FORM FOR INVASIVE SPECIES CONTROL

Certain permit conditions in the Sudbury Conservation Commission Order of Conditions issued for the Project require all equipment, including timber mats to be cleaned and certified invasive species free, prior to entering the site. Such certification shall be provided to the Commission prior to commencement of mobilization into the site and when equipment is remobilized within the Project site. Therefore a Condition of Contracts for the Prime Contractor, any Subcontractors, and any equipment or mat vendors shall be required to Certify their equipment⁷ (each piece of equipment used on site) as 'clean'⁸.

BRADLEY CHAVEZ (name of firm) hereby Certifies that

SPLICE BREAD TRUCK (make, model, and/or type)

2283 (equipment ID tag or #) meets the following

1. before entry on to the job site, has been sufficiently cleaned to remove all accumulated mud, debris, plant fragments, and detritus that could harbor seeds, roots, or plant fragments of so-called invasive plant species; and
2. that equipment deployed in areas of invasive species (as identified in project plans) shall be cleaned prior to redeployment.

 (signed)

BRADLEY CHAVEZ (printed name)

HAUGLAND (Firm)

26 JUL 2024 (dated)

TOP HOLE ATTENDANT (title)

The signed original of this form one for each piece of equipment (or lot⁹ of mats) is to be given to the Eversource Construction Supervisor assigned to the project.

⁷ Equipment may include, but is not limited to bulldozers, excavators, backhoes, bucket trucks (tracked or wheeled), pulling equipment, concrete trucks, compressors, drilling equipment, and mats (composite, wood, or other materials).

⁸ With regard to invasive species, the definition of clean means free of accumulated mud, debris, plant fragments, and detritus that could harbor seeds, roots, or plant fragments of so-called invasive plant species.

⁹ Lot of mats is the number of mats that may be transported by one forwarder/truck at a time.

Approved for use per EP – 10, Document Control.

PRINTED COPIES ARE NOT DOCUMENT CONTROLLED. FOR LATEST AUTHORIZED VERSION PLEASE REFER TO THE NATIONAL GRID ENVIRONMENTAL INFONET SITE.

MH25

Sudbury to Hudson Transmission Reliability Project
Town of Sudbury

CERTIFICATION FORM FOR INVASIVE SPECIES CONTROL

Certain permit conditions in the Sudbury Conservation Commission Order of Conditions issued for the Project require all equipment, including timber mats to be cleaned and certified invasive species free, prior to entering the site. Such certification shall be provided to the Commission prior to commencement of mobilization into the site and when equipment is remobilized within the Project site. Therefore a Condition of Contracts for the Prime Contractor, any Subcontractors, and any equipment or mat vendors shall be required to Certify their equipment⁷ (each piece of equipment used on site) as 'clean'⁸.

HE
splice truck (name of firm) hereby Certifies that
200 2284 (make, model, and/or type)
200 2284 (equipment ID tag or #) meets the following

1. before entry on to the job site, has been sufficiently cleaned to remove all accumulated mud, debris, plant fragments, and detritus that could harbor seeds, roots, or plant fragments of so-called invasive plant species; and
2. that equipment deployed in areas of invasive species (as identified in project plans) shall be cleaned prior to redeployment.

Lu Sh (signed) 7-25-24 (dated)
Pennington (printed name) Splicer (title)
HE (Firm)

The signed original of this form one for each piece of equipment (or lot⁹ of mats) is to be given to the Eversource Construction Supervisor assigned to the project.

⁷ Equipment may include, but is not limited to bulldozers, excavators, backhoes, bucket trucks (tracked or wheeled), pulling equipment, concrete trucks, compressors, drilling equipment, and mats (composite, wood, or other materials).

⁸ With regard to invasive species, the definition of clean means free of accumulated mud, debris, plant fragments, and detritus that could harbor seeds, roots, or plant fragments of so-called invasive plant species.

⁹ Lot of mats is the number of mats that may be transported by one forwarder/truck at a time.

Approved for use per EP – 10, Document Control.

PRINTED COPIES ARE NOT DOCUMENT CONTROLLED. FOR LATEST AUTHORIZED VERSION PLEASE REFER TO THE NATIONAL GRID ENVIRONMENTAL INFONET SITE.

MH25

Sudbury to Hudson Transmission Reliability Project
Town of Sudbury

CERTIFICATION FORM FOR INVASIVE SPECIES CONTROL

Certain permit conditions in the Sudbury Conservation Commission Order of Conditions issued for the Project require all equipment, including timber mats to be cleaned and certified invasive species free, prior to entering the site. Such certification shall be provided to the Commission prior to commencement of mobilization into the site and when equipment is remobilized within the Project site. Therefore a Condition of Contracts for the Prime Contractor, any Subcontractors, and any equipment or mat vendors shall be required to Certify their equipment⁷ (each piece of equipment used on site) as 'clean'⁸.

HE
_____ (name of firm) hereby Certifies that
Splice Truck
_____ (make, model, and/or type)
2284
_____ (equipment ID tag or #) meets the following

1. before entry on to the job site, has been sufficiently cleaned to remove all accumulated mud, debris, plant fragments, and detritus that could harbor seeds, roots, or plant fragments of so-called invasive plant species; and
2. that equipment deployed in areas of invasive species (as identified in project plans) shall be cleaned prior to redeployment.

[Signature] (signed) 7-26-24 (dated)
Remington (printed name) Splice r (title)
HE (Firm)

The signed original of this form one for each piece of equipment (or lot⁹ of mats) is to be given to the Eversource Construction Supervisor assigned to the project.

⁷ Equipment may include, but is not limited to bulldozers, excavators, backhoes, bucket trucks (tracked or wheeled), pulling equipment, concrete trucks, compressors, drilling equipment, and mats (composite, wood, or other materials).
⁸ With regard to invasive species, the definition of clean means free of accumulated mud, debris, plant fragments, and detritus that could harbor seeds, roots, or plant fragments of so-called invasive plant species.
⁹ Lot of mats is the number of mats that may be transported by one forwarder/truck at a time.

Sudbury to Hudson Transmission Reliability Project
Town of Sudbury

CERTIFICATION FORM FOR INVASIVE SPECIES CONTROL

Certain permit conditions in the Sudbury Conservation Commission Order of Conditions issued for the Project require all equipment, including timber mats to be cleaned and certified invasive species free, prior to entering the site. Such certification shall be provided to the Commission prior to commencement of mobilization into the site and when equipment is remobilized within the Project site. Therefore a Condition of Contracts for the Prime Contractor, any Subcontractors, and any equipment or mat vendors shall be required to Certify their equipment⁷ (each piece of equipment used on site) as 'clean'⁸.

Segment 12 → 13

E.T.S.L. Corp (name of firm) hereby Certifies that

Kuro 160 Exc. (make, model, and/or type)

BE13 (equipment ID tag or #) meets the following

1. before entry on to the job site, has been sufficiently cleaned to remove all accumulated mud, debris, plant fragments, and detritus that could harbor seeds, roots, or plant fragments of so-called invasive plant species; and
2. that equipment deployed in areas of invasive species (as identified in project plans) shall be cleaned prior to redeployment.

 (signed)

Travis Ward (printed name)

E.T.S.L. Corp (Firm)

7/22/24 (dated)

SUPERINTENDENT (title)

The signed original of this form one for each piece of equipment (or lot⁹ of mats) is to be given to the Eversource Construction Supervisor assigned to the project.

⁷ Equipment may include, but is not limited to bulldozers, excavators, backhoes, bucket trucks (tracked or wheeled), pulling equipment, concrete trucks, compressors, drilling equipment, and mats (composite, wood, or other materials).

⁸ With regard to invasive species, the definition of clean means free of accumulated mud, debris, plant fragments, and detritus that could harbor seeds, roots, or plant fragments of so-called invasive plant species.

⁹ Lot of mats is the number of mats that may be transported by one forwarder/truck at a time.

Sudbury to Hudson Transmission Reliability Project
Town of Sudbury

CERTIFICATION FORM FOR INVASIVE SPECIES CONTROL

Certain permit conditions in the Sudbury Conservation Commission Order of Conditions issued for the Project require all equipment, including timber mats to be cleaned and certified invasive species free, prior to entering the site. Such certification shall be provided to the Commission prior to commencement of mobilization into the site and when equipment is remobilized within the Project site. Therefore a Condition of Contracts for the Prime Contractor, any Subcontractors, and any equipment or mat vendors shall be required to Certify their equipment⁷ (each piece of equipment used on site) as 'clean'⁸.

E.T. EL. Corp (name of firm) hereby Certifies that

Vauo 100 EXG (make, model, and/or type)

BE 13 (equipment ID tag or #) meets the following

1. before entry on to the job site, has been sufficiently cleaned to remove all accumulated mud, debris, plant fragments, and detritus that could harbor seeds, roots, or plant fragments of so-called invasive plant species; and
2. that equipment deployed in areas of invasive species (as identified in project plans) shall be cleaned prior to redeployment.

 (signed)

James W May (printed name)

E.T. EL Corp. (Firm)

7/24/24 (dated)

SUPERINTENDENT (title)

The signed original of this form one for each piece of equipment (or lot⁹ of mats) is to be given to the Eversource Construction Supervisor assigned to the project.

- ⁷ Equipment may include, but is not limited to bulldozers, excavators, backhoes, bucket trucks (tracked or wheeled), pulling equipment, concrete trucks, compressors, drilling equipment, and mats (composite, wood, or other materials).
- ⁸ With regard to invasive species, the definition of clean means free of accumulated mud, debris, plant fragments, and detritus that could harbor seeds, roots, or plant fragments of so-called invasive plant species.
- ⁹ Lot of mats is the number of mats that may be transported by one forwarder/truck at a time

Sudbury to Hudson Transmission Reliability Project
Town of Sudbury


CERTIFICATION FORM FOR INVASIVE SPECIES CONTROL

Certain permit conditions in the Sudbury Conservation Commission Order of Conditions issued for the Project require all equipment, including timber mats to be cleaned and certified invasive species free, prior to entering the site. Such certification shall be provided to the Commission prior to commencement of mobilization into the site and when equipment is remobilized within the Project site. Therefore a Condition of Contracts for the Prime Contractor, any Subcontractors, and any equipment or mat vendors shall be required to Certify their equipment⁷ (each piece of equipment used on site) as 'clean'⁸.

ET&L Corp (name of firm) hereby Certifies that
Dozer 160 Exc (make, model, and/or type)
RS 13 (equipment ID tag or #) meets the following

Seq. 13 → Seq. 14

1. before entry on to the job site, has been sufficiently cleaned to remove all accumulated mud, debris, plant fragments, and detritus that could harbor seeds, roots, or plant fragments of so-called invasive plant species; and
2. that equipment deployed in areas of invasive species (as identified in project plans) shall be cleaned prior to redeployment.

 (signed)

7/25/24 (dated)

Travis Wood (printed name)

Supervisor (title)

ET&L Corp (Firm)

The signed original of this form one for each piece of equipment (or lot⁹ of mats) is to be given to the Eversource Construction Supervisor assigned to the project.

- ⁷ Equipment may include, but is not limited to bulldozers, excavators, backhoes, bucket trucks (tracked or wheeled), pulling equipment, concrete trucks, compressors, drilling equipment, and mats (composite, wood, or other materials).
- ⁸ With regard to invasive species, the definition of clean means free of accumulated mud, debris, plant fragments, and detritus that could harbor seeds, roots, or plant fragments of so-called invasive plant species.
- ⁹ Lot of mats is the number of mats that may be transported by one forwarder/truck at a time.