

Weekly Environmental Compliance Summary

Project Name:

Sudbury to Hudson Transmission Reliability Project (USEPA Tracking # MAR1003UW)

Project Location:

Sudbury, Hudson, and Stow, MA

Week of: July 15, 2024 to July 20, 2024

Summary of Activities Completed:

- Substation Work- No construction at this time.
- Cut & fill/Grading/Gravel Install- Loam installation in segments 11 (Peakham to Union in Sudbury) and segment 14 (Bridge 127 to Sudbury Substation)
- Installation of manholes (MH) and conduit
 - Conduit installation in Hudson roadway- MH #1-MH #2 on Forest Ave and MH #4-MH #5 on Wilkins St
- Bridge 127 (Sudbury)
 - Timber rail post installation in progress
- Bridge 130 (Hudson)
 - Timber rail post installation in progress
- E&S repairs and hydroseeding in progress
- Cable pulling activities continue
 - Cable pulling (Haugland)- No cable pulled this week, prep activities occurred at MH #3 and MH #4 in Hudson roadway
 - Cable splicing (Haugland)- MH #7, MH #8, MH #9, MH #10, MH #11, MH #12, and MH #13 in Hudson and MH #17 and MH #18 in Sudbury
 - Communications (New Wave)- MH #24- MH #25 (Horse Pond to Bridge 127 in Sudbury)

Active Work Areas Being Inspected:

- Sudbury Substation (Boston Post Road)
- Hudson Laydown Yards (555 Main Street, 17 Bonnazoli Avenue, 26 Stowe Court, and 560 Main Street)
- All Construction Entrances (all along MBTA ROW now installed)
- Segments with erosion controls (all segments)
- All cut & fill activities (see above)
- All MH and conduit work (see above)
- All bridge work (see above)
- All cable pulling work (see above)

Upcoming Work Activities for Next Three Weeks (7/22/2024 through 8/10/2024)

- Sudbury Substation Work- No activities scheduled at this time
- Grading and site work in Hudson- No activities scheduled at this time
- Grading and site work in Sudbury- Loam installation in segments 12, 13, and 14 (Union to Sudbury Substation)
- Conduit work in ROW and Sudbury Substation- No activities scheduled at this time
- Conduit work in road (Forest Ave and Wilkins St in Hudson)- MH #1- MH#2
- Bridge 127 work to continue- Timber rail post installation in progress
- Bridge 130- Timber rail post installation in progress
- Extensive repairs to E&S controls to continue
- Cable pulling activities in ROW to continue
 - MH #3- MH #4, MH #2- MH #3, and MH #4- MH #5 (Forest Ave and Wilkins St in Hudson) and MH #16- MH #17 (White Pond to Dutton in Sudbury)
 - Splicing at MH #6, MH #7, and MH #8 in Hudson and MH #24, MH #25, and MH #26 in Sudbury
 - Prep and communications work may occur at various manholes

Distribution List

Lori Capone, Sudbury Conservation Agent
Kathy Sferra, Stow Conservation Agent
Pam Helinek, Hudson Conservation Agent
Adam Duchesneau, Sudbury Planning Director
Paul McKinlay, Weston and Sampson
Denise Bartone, Eversource
Matt Devlin, Eversource
Matt Lagoy, Eversource
David Couette, PARE Corp.
Denise Dembkoski, Stow Town Administrator
Octavio Pacheco, BOND
Dylan Stanford, New Wave

Bill Cooper, Entrustol
Jason Languedoc, BOND
Matt Stock, BOND
Rebecca Weissman, SWCA
Ariel Leclerc, SWCA
Alison Holmes, SWCA
Megan Aconfora, Eversource
Darren Ducharme, ET&L
Jeff Polidor, HWG
Paul Orr, PARE Corp.
Ethan Wilkins, ET&L
Arnold Dupre, ET&L

David Klinch, Epsilon
Marty Dudek, CHG
Polina Safran, SWCA
Terry Ramborger, AECOM
Scott Egan, AECOM
Josh Surette, Epsilon
Brianna Germain, Eversource
Miles Lang-Kennedy, Eversource
Mark Richardson, ET&L
Janet Carter Bernardi, HWG
Jake Matys, ET&L
Peter D'Anna, Haugland

Epsilon Team Daily Logs

CONSTRUCTION MONITORING REPORT

Sudbury to Hudson Transmission Project



Weekly Storm Event Other Date: **7-15-24** Time: **7AM – 3PM**

Inspector name(s), title(s), and qualifications: **Mary Toner (AECOM), Biologist, EPA (CGP) Site Inspector.**

Others present/affiliation(s): **Bond, ET&L, & Haugland personnel.**

Precipitation/Weather (since last inspection): **Mixed, 70s-80s**

Weather conditions (time of inspection & future outlook): **Mostly sunny, scattered showers, 80s-90s**

Inspection Location Description (include segment # and stationing): **Segments 1 - 6 Hudson, all laydown yards (Hudson) & Manholes within Forest Avenue (Hudson)**

*Storm event info (approx): Start date/time: **N/A** Duration: **N/A** Amount of rainfall (inches): **N/A**

Project Name:
**Sudbury to Hudson
Transmission Reliability
Project**

Project Location:
**Sudbury, Hudson, Stow, and
Marlborough, MA**

USEPA #:
MAR1003UW

Summary of Activities/Locations Inspected (include segment # and stationing):
Bond conducting conduit work near the Hudson Power & Light facility (near manhole #1), and swab and mandrel between manhole #4 (Forest Ave) and manhole #5 (Segment 1). Bond also active in Bonazzoli laydown yard. Haugland splicing at manholes #9, #10, and #11 (Segments 3 – 5, respectively), and active in their laydown yard. ET&L active in Stowe Court laydown yard and at Bridge 130.

Inspection Notes:

Any Significant Discharges of Sediment (or other) or Non-Compliance Actions? Yes No

Identify presence of stockpiles and document when placed and when removed (week maximum for stockpiles) Yes No

Compliance with Previous Observations? Yes No

New Corrective Action Recommendations? Yes No

New Routine Maintenance Recommendations? Yes No


ENVIRONMENTAL COMPLIANCE

Compliant with applicable permits and applicable environmental requirements? YES NO If not, explain: _____

Other Comments & Observations

Turtle sweeps were conducted by other AECOM personnel within segments 5 & 8, with actual work within segment 5.

I conducted dewatering/turbidity monitoring inspection at manhole #1 (near Hudson Light and Power) and manhole #4 (in Forest Avenue). Vac truck at manhole #5 negated the need for dewatering. No dewatering was required at splicer crew manholes.


Authorized Signature
Date 7-15-24

CONSTRUCTION MONITORING REPORT

Sudbury to Hudson Transmission Project



EVERSOURCE PROJECT MANAGER

Name: Bill Cooper
Phone: 812-929-3481 (mobile)
Email: bill.cooper@eversource.com

EVERSOURCE ENVIRONMENTAL CONTACT

Name: Matt Devlin
Phone: 508-596-0147
Email: matthew.devlin@eversource.com

EVERSOURCE CONSTRUCTION SUPERVISOR

Name: Matt Lagoy
Phone: 413-320-8752
Email: matthew.lagoy@eversource.com

ENVIRONMENTAL CONSULTANT

Primary Contact (Epsilon Associates)
Name: Marc Bergeron (Epsilon Associates)
Phone: 508-212-0420 (mobile)
Email: mbergeron@epsilonassociates.com

Secondary Contact (SWCA)
Name: Rebecca Weissman (SWCA)
Phone: 339-203-7045
Email: Rebecca.weissman@swca.com

PRIME CONTRACTOR (BOND)

Name: Matt Stock
Phone: 617-512-6766
Email: mstock@bond-civilutility.com

SUBCONTRACTOR (ET & L Corp.)

Name: Jake Matys
Phone: 978-844-2219
Email: jmatys@etlcorp.com



PRIME CONTRACTOR (Haugland)



Name: Peter D'Anna
Phone: 631-767-5808
Email: pdanna@hauglandllc.com

PRIME CONTRACTOR (New Wave)



Name: Dylan Stanford
Phone: 603-782-6046
Email: Dylan.stanford@newwavec.com



Environmental Monitoring Photographs

		<p>PHOTOGRAPHIC LOG</p>	
<p>Client Name: Eversource</p>		<p>Site Location: Sudbury to Hudson Transmission Reliability Project</p>	<p>Town: Hudson</p>
<p>Photo No.: 1</p>	<p>Date: 7-15-24</p>		
<p>Description:</p> <p>Work area at manhole #1, next to Forest Ave and Hudson Light & Power. Vac truck assisting trenching activities. Looking eastward.</p>			



		<p>PHOTOGRAPHIC LOG</p>	
<p>Client Name: Eversource</p>		<p>Site Location: Sudbury to Hudson Transmission Reliability Project</p>	<p>Town: Hudson</p>
<p>Photo No.: 2</p>	<p>Date: 7-15-24</p>		
<p>Description:</p> <p>Work area in Forest Ave, swab and mandrel at manhole #4, attempting to clear obstructions between manholes #4 and #5. Looking eastward.</p>			



Environmental Monitoring Photographs

		<p>PHOTOGRAPHIC LOG</p>	
<p>Client Name: Eversource</p>		<p>Site Location: Sudbury to Hudson Transmission Reliability Project</p>	<p>Town: Hudson</p>
<p>Photo No.: 3</p>	<p>Date: 7-15-24</p>		
<p>Description:</p> <p>Work area within segment 1, swab and mandrel at manhole #5, attempting to clear obstructions between manholes #4 and \$5. Looking westward.</p>			



		<p>PHOTOGRAPHIC LOG</p>	
<p>Client Name: Eversource</p>		<p>Site Location: Sudbury to Hudson Transmission Reliability Project</p>	<p>Town: Hudson</p>
<p>Photo No.: 4</p>	<p>Date: 7-15-24</p>		
<p>Description:</p> <p>Work area within segment 3, crimping and splicing at manhole #9, looking westward.</p>			



Environmental Monitoring Photographs

		<p>PHOTOGRAPHIC LOG</p>	
<p>Client Name: Eversource</p>		<p>Site Location: Sudbury to Hudson Transmission Reliability Project</p>	<p>Town: Hudson</p>
<p>Photo No.: 5</p>	<p>Date: 7-15-24</p>		
<p>Description: Work area within segment 4, crimping and splicing at manhole #10, looking westward.</p>			



		<p>PHOTOGRAPHIC LOG</p>	
<p>Client Name: Eversource</p>		<p>Site Location: Sudbury to Hudson Transmission Reliability Project</p>	<p>Town: Hudson</p>
<p>Photo No.: 6</p>	<p>Date: 7-15-24</p>		
<p>Description: Work area within segment 5, crimping and splicing at manhole #11, looking westward.</p>			



Environmental Monitoring Photographs

		<p>PHOTOGRAPHIC LOG</p>	
<p>Client Name: Eversource</p>		<p>Site Location: Sudbury to Hudson Transmission Reliability Project</p>	<p>Town: Hudson</p>
<p>Photo No.: 7</p>	<p>Date: 7-15-24</p>		
<p>Description:</p> <p>Work area at bridge 130, between segments #2 and #3, installing posts for bridge railings. Photograph on Segment #2 side, work conducted on both sides. Looking southward.</p>			

		<p>PHOTOGRAPHIC LOG</p>	
<p>Client Name: Eversource</p>		<p>Site Location: Sudbury to Hudson Transmission Reliability Project</p>	<p>Town: Hudson</p>
<p>Photo No.: 8</p>	<p>Date: 7-15-24</p>		
<p>Description:</p> <p>Stowe Court laydown yard, dust suppression and working around stockpiles, looking southward.</p>			

Environmental Monitoring Photographs

		<p>PHOTOGRAPHIC LOG</p>	
<p>Client Name: Eversource</p>		<p>Site Location: Sudbury to Hudson Transmission Reliability Project</p>	<p>Town: Hudson</p>
<p>Photo No.: 7</p>	<p>Date: 7-15-24</p>		
<p>Description:</p> <p>Activity and stored reels in Haugland laydown yard. Looking westward.</p>			

		<p>PHOTOGRAPHIC LOG</p>	
<p>Client Name: Eversource</p>		<p>Site Location: Sudbury to Hudson Transmission Reliability Project</p>	<p>Town: Hudson</p>
<p>Photo No.: 8</p>	<p>Date: 7-15-24</p>		
<p>Description:</p> <p>Activity in Bonazzoli laydown yard, working around stockpiles, looking westward.</p>			

CONSTRUCTION MONITORING REPORT

Sudbury to Hudson Transmission Project



Weekly Storm Event Other Date: **7-15-24** Time: **6:00AM – 2:30PM**

Inspector name(s), title(s), and qualifications: **Terry Ramborger (AECOM), Senior Environmental Scientist, CPSS, CPESC, SPWS & EPA (CGP) Site Inspector**

Others present/affiliation(s): **Haugland; ET&L & Eversource personnel.**

Precipitation/Weather (since last inspection): **Fair, 70-90s**

Weather conditions (time of inspection & future outlook): **Fair, 70-90s**

Inspection Location Description (include segment # and stationing): **Segments 7 – 14 within Sudbury & Sudbury Substation**

*Storm event info (approx): Start date/time: **N/A** Duration: **N/A** Amount of rainfall (inches): **N/A**

Project Name:
**Sudbury to Hudson
Transmission Reliability
Project**

Project Location:
**Sudbury, Hudson, Stow, and
Marlborough, MA**

USEPA #:
MAR1003UW

Summary of Activities/Locations Inspected (include segment # and stationing):
Continued Eversource activity within the substation. ET&L working within segments 13-14 at bridge 127 & segment 11 adding loam to work area shoulders. Haugland conducting splicing work at manhole #17 (segment 8) & manhole #18 (segment 9).

Inspection Notes:

Any Significant Discharges of Sediment (or other) or Non-Compliance Actions? Yes No

Identify presence of stockpiles and document when placed and when removed (week maximum for stockpiles) Yes No

Compliance with Previous Observations? Yes No

New Corrective Action Recommendations? Yes No

New Routine Maintenance Recommendations? Yes No


ENVIRONMENTAL COMPLIANCE

Compliant with applicable permits and applicable environmental requirements? YES NO If not, explain: _____

Other Comments & Observations

I conducted turtle sweeps within segments 5 & 8, with actual work within both segments.

I conducted a dewatering/turbidity inspection at manhole #17 (segment 8).


Authorized Signature
Date 7-15-24

CONSTRUCTION MONITORING REPORT

Sudbury to Hudson Transmission Project



EVERSOURCE PROJECT MANAGER

Name: Bill Cooper
Phone: 812-929-3481 (mobile)
Email: bill.cooper@eversource.com

EVERSOURCE ENVIRONMENTAL CONTACT

Name: Matt Devlin
Phone: 508-596-0147
Email: matthew.devlin@eversource.com

EVERSOURCE CONSTRUCTION SUPERVISOR

Name: Matt Lagoy
Phone: 413-320-8752
Email: matthew.lagoy@eversource.com

ENVIRONMENTAL CONSULTANT

Primary Contact (Epsilon Associates)
Name: Marc Bergeron (Epsilon Associates)
Phone: 508-212-0420 (mobile)
Email: mbergeron@epsilonassociates.com

Secondary Contact (SWCA)
Name: Rebecca Weissman (SWCA)
Phone: 339-203-7045
Email: Rebecca.weissman@swca.com

PRIME CONTRACTOR (BOND)

Name: Matt Stock
Phone: 617-512-6766
Email: mstock@bond-civilutility.com

SUB CONTRACTOR (ET & L Corp.)

Name: Jake Matys
Phone: 978-844-2219
Email: jmatys@etlcorp.com


PRIME CONTRACTOR (Haugland)



Name: Peter D'Anna
Phone: 631-767-5808
Email: pdanna@hauglandllc.com

PRIME CONTRACTOR (New Wave)



Name: Dylan Stanford
Phone: 603-782-6046
Email: Dylan.stanford@newwave.com



Environmental Monitoring Photographs

		<p align="right">PHOTOGRAPHIC LOG</p>	
<p>Client Name: Eversource</p>		<p>Site Location: Sudbury to Hudson Transmission Reliability Project</p>	<p>Town: Sudbury</p>
<p>Photo No.: 1</p>	<p>Date: 7-15-24</p>		
<p>Description:</p> <p>Wetland replication area within segment 14, existing erosion control, looking westward.</p>			



		<p align="right">PHOTOGRAPHIC LOG</p>	
<p>Client Name: Eversource</p>		<p>Site Location: Sudbury to Hudson Transmission Reliability Project</p>	<p>Town: Sudbury</p>
<p>Photo No.: 2</p>	<p>Date: 7-15-24</p>		
<p>Description:</p> <p>Work area within segment 8, manhole #17, splicing work, existing erosion control, looking westward.</p>			



Environmental Monitoring Photographs

		<p>PHOTOGRAPHIC LOG</p>	
Client Name: Eversource		Site Location: Sudbury to Hudson Transmission Reliability Project	Town: Sudbury
Photo No.: 3	Date: 7-15-24		
<p>Description:</p> <p>Work area within segment 9, manhole #18, splicing work, existing erosion control, looking eastward.</p>			



		<p>PHOTOGRAPHIC LOG</p>	
Client Name: Eversource		Site Location: Sudbury to Hudson Transmission Reliability Project	Town: Sudbury
Photo No.: 4	Date: 7-15-24		
<p>Description:</p> <p>Work area within segment 14, new compost filter tubes added, existing erosion control, looking eastward.</p>			



Environmental Monitoring Photographs

		<p align="center">PHOTOGRAPHIC LOG</p>	
<p>Client Name: Eversource</p>		<p>Site Location: Sudbury to Hudson Transmission Reliability Project</p>	<p>Town: Sudbury</p>
<p>Photo No.: 5</p>	<p>Date: 7-15-24</p>		
<p>Description:</p> <p>Work area within segment 10, recent loam added to shoulders, existing erosion control, looking eastward.</p>			

		<p align="center">PHOTOGRAPHIC LOG</p>	
<p>Client Name: Eversource</p>		<p>Site Location: Sudbury to Hudson Transmission Reliability Project</p>	<p>Town: Sudbury</p>
<p>Photo No.: 6</p>	<p>Date: 7-15-24</p>		
<p>Description:</p> <p>Work area within substation, newly placed spoil pile, existing erosion control (compost tubing), looking southward.</p>			

Environmental Monitoring Photographs

		<p align="center">PHOTOGRAPHIC LOG</p>	
<p>Client Name: Eversource</p>		<p>Site Location: Sudbury to Hudson Transmission Reliability Project</p>	<p>Town: Sudbury</p>
<p>Photo No.: 7</p>	<p>Date: 7-15-24</p>		
<p>Description:</p> <p>Work area within segment 13, bridge 127 work, existing erosion control, looking eastward.</p>			

		<p align="center">PHOTOGRAPHIC LOG</p>	
<p>Client Name: Eversource</p>		<p>Site Location: Sudbury to Hudson Transmission Reliability Project</p>	<p>Town: Sudbury</p>
<p>Photo No.: 8</p>	<p>Date: 7-15-24</p>		
<p>Description:</p> <p>Work area within segment 11, loam being added to work area shoulders, existing erosion control, looking westward.</p>			

CONSTRUCTION MONITORING REPORT

Sudbury to Hudson Transmission Project

Weekly Storm Event Other Date: **7-17-24** Time: **7AM – 3PM**

Inspector name(s), title(s), and qualifications: **Emma Verville (SWCA), Compliance Monitor, EPA CGP Site Inspector**

Others present/affiliation(s): **Bond; Haugland; & ET&L personnel.**

Precipitation/Weather (since last inspection): **Sun and clouds 70-90s**

Weather conditions (time of inspection & future outlook): **Sun and clouds 70-90s, rain forecasted**

Inspection Location Description (include segment # and stationing): **Segments 1 - 6 Hudson, all laydown yards (Hudson) & Manholes within Forest Avenue (Hudson)**

*Storm event info (approx): Start date/time: **N/A** Duration: **N/A** Amount of rainfall (inches): **N/A**

Project Name:
**Sudbury to Hudson
Transmission Reliability
Project**

Project Location:
**Sudbury, Hudson, Stow, and
Marlborough, MA**

USEPA #:
MAR1003UW

Summary of Activities/Locations Inspected (include segment # and stationing):

Bond conducting conduit work trenching by MH #2 at intersection with Robert Bonazzoli Avenue; Bond repairing conduit between MH #4 and MH #5 by entrance to segment 1 and proofing MHs #4 & #5; Haugland splicers at MHs #8 & #9 in segment 3, MH #10 in segment 4, & MH#7 in segment 2; Haugland cable pullers active at MHs #11, #12, & #13 in segment 5 installing grounding; Activities at laydown yards.

Inspection Notes:

Any Significant Discharges of Sediment (or other) or Non-Compliance Actions? Yes No

Identify presence of stockpiles and document when placed and when removed (week maximum for stockpiles) Yes No

Compliance with Previous Observations? Yes No

New Corrective Action Recommendations? Yes No


New Routine Maintenance Recommendations? Yes No

ENVIRONMENTAL COMPLIANCE

Compliant with applicable permits and applicable environmental requirements? YES NO If not, explain: _____

Other Comments & Observations

Dewatering and turbidity monitoring inspection performed at Forest Avenue in trench by MH#1, at MH#4 on Forest Avenue, & at MH #7. See additional dewatering reports for details.



Authorized Signature
Date 7-17-24

CONSTRUCTION MONITORING REPORT

Sudbury to Hudson Transmission Project



EVERSOURCE PROJECT MANAGER

Name: Bill Cooper
Phone: 812-929-3481 (mobile)
Email: bill.cooper@eversource.com

EVERSOURCE ENVIRONMENTAL CONTACT

Name: Matt Devlin
Phone: 508-596-0147
Email: matthew.devlin@eversource.com

EVERSOURCE CONSTRUCTION SUPERVISOR

Name: Matt Lagoy
Phone: 413-320-8752
Email: matthew.lagoy@eversource.com

ENVIRONMENTAL CONSULTANT

Primary Contact (Epsilon Associates)
Name: Marc Bergeron (Epsilon Associates)
Phone: 508-212-0420 (mobile)
Email: mbergeron@epsilonassociates.com

Secondary Contact (SWCA)
Name: Rebecca Weissman (SWCA)
Phone: 339-203-7045
Email: Rebecca.weissman@swca.com

PRIME CONTRACTOR (BOND)

Name: Matt Stock
Phone: 617-512-6766
Email: mstock@bond-civilutility.com

SUBCONTRACTOR (ET & L Corp.)

Name: Jake Matys
Phone: 978-844-2219
Email: jmatys@etlcorp.com



PRIME CONTRACTOR (Haugland)



Name: Peter D'Anna
Phone: 631-767-5808
Email: pdanna@hauglandllc.com

PRIME CONTRACTOR (New Wave)



Name: Dylan Stanford
Phone: 603-782-6046
Email: dylan.stanford@newwavec.com


Environmental Monitoring Photographs

		<p>PHOTOGRAPHIC LOG</p>	
<p>Client Name: Eversource</p>		<p>Site Location: Sudbury to Hudson Transmission Reliability Project</p>	<p>Town: Hudson</p>
<p>Photo No.: 1</p>	<p>Date: 7-17-24</p>		
<p>Description:</p> <p>View of Haugland at MH #11 in segment 5 installing grounding. Facing west.</p>			



		<p>PHOTOGRAPHIC LOG</p>	
<p>Client Name: Eversource</p>		<p>Site Location: Sudbury to Hudson Transmission Reliability Project</p>	<p>Town: Hudson</p>
<p>Photo No.: 2</p>	<p>Date: 7-17-24</p>		
<p>Description:</p> <p>View of Bond trenching with vac truck on Wilkins Street by entrance to segment 1 for conduit repairs. Facing northeast.</p>			



Environmental Monitoring Photographs

		<p>PHOTOGRAPHIC LOG</p>	
<p>Client Name: Eversource</p>		<p>Site Location: Sudbury to Hudson Transmission Reliability Project</p>	<p>Town: Hudson</p>
<p>Photo No.: 3</p>	<p>Date: 7-17-24</p>		
<p>Description: View of Bond work area on Forest Ave by MH #2. Facing west.</p>			



		<p>PHOTOGRAPHIC LOG</p>	
<p>Client Name: Eversource</p>		<p>Site Location: Sudbury to Hudson Transmission Reliability Project</p>	<p>Town: Hudson</p>
<p>Photo No.: 4</p>	<p>Date: 7-17-24</p>		
<p>Description: View of Bond work area in segment 1 by MH#5. Repairs to the conduit were made before proofing. Facing east.</p>			



Environmental Monitoring Photographs

		<p>PHOTOGRAPHIC LOG</p>	
<p>Client Name: Eversource</p>		<p>Site Location: Sudbury to Hudson Transmission Reliability Project</p>	<p>Town: Hudson</p>
<p>Photo No.: 5</p>	<p>Date: 7-17-24</p>		
<p>Description: View of Bridge 130. Facing east.</p>			

		<p>PHOTOGRAPHIC LOG</p>	
<p>Client Name: Eversource</p>		<p>Site Location: Sudbury to Hudson Transmission Reliability Project</p>	<p>Town: Hudson</p>
<p>Photo No.: 6</p>	<p>Date: 7-17-24</p>		
<p>Description: View of E&S controls in segment 3. Facing east.</p>			

Environmental Monitoring Photographs

		<p>PHOTOGRAPHIC LOG</p>	
<p>Client Name: Eversource</p>		<p>Site Location: Sudbury to Hudson Transmission Reliability Project</p>	<p>Town: Hudson</p>
<p>Photo No.: 7</p>	<p>Date: 7-17-24</p>		
<p>Description:</p> <p>View of Haugland work area splicing at MH #10 in segment 4. Facing west.</p>			

		<p>PHOTOGRAPHIC LOG</p>	
<p>Client Name: Eversource</p>		<p>Site Location: Sudbury to Hudson Transmission Reliability Project</p>	<p>Town: Hudson</p>
<p>Photo No.: 8</p>	<p>Date: 7-17-24</p>		
<p>Description:</p> <p>View of Bond at MH #4 in Forest Ave proofing. See additional dewatering report. Facing southwest.</p>			

CONSTRUCTION MONITORING REPORT

Sudbury to Hudson Transmission Project



Weekly Storm Event Other Date: **7-17-24** Time: **6:00AM – 2:30PM**

Inspector name(s), title(s), and qualifications: **Terry Ramborger (AECOM), Senior Environmental Scientist, CPSS, CPESC, SPWS & EPA (CGP) Site Inspector**

Others present/affiliation(s): **New Wave; ET&L & Eversource personnel.**

Precipitation/Weather (since last inspection): **Fair, 70-90s**

Weather conditions (time of inspection & future outlook): **Fair, 70-90s**

Inspection Location Description (include segment # and stationing): **Segments 7 – 14 within Sudbury & Sudbury Substation**

*Storm event info (approx): Start date/time: **N/A** Duration: **N/A** Amount of rainfall (inches): **N/A**

Project Name:
**Sudbury to Hudson
Transmission Reliability
Project**

Project Location:
**Sudbury, Hudson, Stow, and
Marlborough, MA**

USEPA #:
MAR1003UW

Summary of Activities/Locations Inspected (include segment # and stationing):
Continued Eversource activity within the substation. ET&L working within segments 11 adding loam to work area shoulders & cleanup (segments 9-11). New Wave conducting fiber optics work at hand hole #24 (segment 11) & hand hole #25 (segment 13).

Inspection Notes:

Any Significant Discharges of Sediment (or other) or Non-Compliance Actions? Yes No

Identify presence of stockpiles and document when placed and when removed (week maximum for stockpiles) Yes No

Compliance with Previous Observations? Yes No

New Corrective Action Recommendations? Yes No


New Routine Maintenance Recommendations? Yes No

ENVIRONMENTAL COMPLIANCE

Compliant with applicable permits and applicable environmental requirements? YES NO If not, explain: _____

Other Comments & Observations

I conducted turtle sweeps within segments 5 & 8, with actual work within both segments.


Authorized Signature
Date 7-17-24

CONSTRUCTION MONITORING REPORT

Sudbury to Hudson Transmission Project



EVERSOURCE PROJECT MANAGER

Name: Bill Cooper
Phone: 812-929-3481 (mobile)
Email: bill.cooper@eversource.com

EVERSOURCE ENVIRONMENTAL CONTACT

Name: Matt Devlin
Phone: 508-596-0147
Email: matthew.devlin@eversource.com

EVERSOURCE CONSTRUCTION SUPERVISOR

Name: Matt Lagoy
Phone: 413-320-8752
Email: matthew.lagoy@eversource.com

ENVIRONMENTAL CONSULTANT

Primary Contact (Epsilon Associates)
Name: Marc Bergeron (Epsilon Associates)
Phone: 508-212-0420 (mobile)
Email: mbergeron@epsilonassociates.com

Secondary Contact (SWCA)
Name: Rebecca Weissman (SWCA)
Phone: 339-203-7045
Email: Rebecca.weissman@swca.com

PRIME CONTRACTOR (BOND)

Name: Matt Stock
Phone: 617-512-6766
Email: mstock@bond-civilutility.com

SUB CONTRACTOR (ET & L Corp.)

Name: Jake Matys
Phone: 978-844-2219
Email: jmatys@etlcorp.com



PRIME CONTRACTOR (Haugland)



Name: Peter D'Anna
Phone: 631-767-5808
Email: pdanna@hauglandllc.com

PRIME CONTRACTOR (New Wave)

Name: Dylan Stanford
Phone: 603-782-6046
Email: Dylan.stanford@newwave.com


Environmental Monitoring Photographs

		PHOTOGRAPHIC LOG	
Client Name: Eversource		Site Location: Sudbury to Hudson Transmission Reliability Project	Town: Sudbury
Photo No.: 1	Date: 7-17-24		
Description: Work area within segment 9, existing erosion control, looking westward.			



		PHOTOGRAPHIC LOG	
Client Name: Eversource		Site Location: Sudbury to Hudson Transmission Reliability Project	Town: Sudbury
Photo No.: 2	Date: 7-17-24		
Description: Work area within segment 7, manhole #15, existing erosion control, looking eastward.			



Environmental Monitoring Photographs

		<p align="center">PHOTOGRAPHIC LOG</p>	
<p>Client Name: Eversource</p>		<p>Site Location: Sudbury to Hudson Transmission Reliability Project</p>	<p>Town: Sudbury</p>
<p>Photo No.: 3</p>	<p>Date: 7-17-24</p>		
<p>Description:</p> <p>Work area within segment 11, hand hole #24, fiber optic work, existing erosion control, looking eastward.</p>			

		<p align="center">PHOTOGRAPHIC LOG</p>	
<p>Client Name: Eversource</p>		<p>Site Location: Sudbury to Hudson Transmission Reliability Project</p>	<p>Town: Sudbury</p>
<p>Photo No.: 4</p>	<p>Date: 7-17-24</p>		
<p>Description:</p> <p>Work area within segment 13, hand hole #25, fiber optic work, existing erosion control, looking westward.</p>			



Environmental Monitoring Photographs

		<p>PHOTOGRAPHIC LOG</p>	
<p>Client Name: Eversource</p>		<p>Site Location: Sudbury to Hudson Transmission Reliability Project</p>	<p>Town: Sudbury</p>
<p>Photo No.: 5</p>	<p>Date: 7-17-24</p>		
<p>Description:</p> <p>Work area within segment 10, recent hydroseeding, looking westward.</p>			

		<p>PHOTOGRAPHIC LOG</p>	
<p>Client Name: Eversource</p>		<p>Site Location: Sudbury to Hudson Transmission Reliability Project</p>	<p>Town: Sudbury</p>
<p>Photo No.: 6</p>	<p>Date: 7-17-24</p>		
<p>Description:</p> <p>Work area within substation, newly placed spoil pile, existing erosion control (compost tubing), looking southward.</p>			

Environmental Monitoring Photographs

		<p>PHOTOGRAPHIC LOG</p>	
<p>Client Name: Eversource</p>		<p>Site Location: Sudbury to Hudson Transmission Reliability Project</p>	<p>Town: Sudbury</p>
<p>Photo No.: 7</p>	<p>Date: 7-17-24</p>		
<p>Description:</p> <p>Work area within segment 9, cleanup work, existing erosion control, looking eastward.</p>			

		<p>PHOTOGRAPHIC LOG</p>	
<p>Client Name: Eversource</p>		<p>Site Location: Sudbury to Hudson Transmission Reliability Project</p>	<p>Town: Sudbury</p>
<p>Photo No.: 8</p>	<p>Date: 7-17-24</p>		
<p>Description:</p> <p>Work area within segment 11, loam being added to work area shoulders, existing erosion control, looking westward.</p>			

CONSTRUCTION MONITORING REPORT

Sudbury to Hudson Transmission Project

Weekly Storm Event Other Date: **7-18-24** Time: **7AM – 3PM**

Inspector name(s), title(s), and qualifications: **Emma Verville (SWCA), Compliance Monitor, EPA CGP Site Inspector**

Others present/affiliation(s): **Bond; Haugland; & ET&L personnel.**

Precipitation/Weather (since last inspection): **Sun and clouds 70-90s**

Weather conditions (time of inspection & future outlook): **Sun and clouds 70-90s, rain forecasted**

Inspection Location Description (include segment # and stationing): **Segments 1 - 6 Hudson, all laydown yards (Hudson) & Manholes within Forest Avenue (Hudson)**

*Storm event info (approx): Start date/time: **N/A** Duration: **N/A** Amount of rainfall (inches): **N/A**

Project Name:
**Sudbury to Hudson
Transmission Reliability
Project**

Project Location:
**Sudbury, Hudson, Stow, and
Marlborough, MA**

USEPA #:
MAR1003UW

Summary of Activities/Locations Inspected (include segment # and stationing):
Bond conducting conduit work installing pipe and backfilling by MH #2 at intersection with Robert Bonazzoli Avenue; Bond backfilling trenches from conduit work between MH #4 and MH #5 by entrance to segment 1; Haugland splicers at MHs #8 & #9 in segment 3 & MH#7 in segment 2; Activities at laydown yards.

Inspection Notes:

Any Significant Discharges of Sediment (or other) or Non-Compliance Actions? Yes No

Identify presence of stockpiles and document when placed and when removed (week maximum for stockpiles) Yes No

Compliance with Previous Observations? Yes No

New Corrective Action Recommendations? Yes No

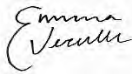
New Routine Maintenance Recommendations? Yes No

ENVIRONMENTAL COMPLIANCE

Compliant with applicable permits and applicable environmental requirements? YES NO If not, explain: _____

Other Comments & Observations

Dewatering and turbidity monitoring inspection performed at Forest Avenue in trench by MH#1, at MH #7 & at MH #9. Dewatering and turbidity inspection at MH #8 performed by Terry Ramborger (AECOM). See additional dewatering reports for details.


Authorized Signature
Date 7-18-24

CONSTRUCTION MONITORING REPORT

Sudbury to Hudson Transmission Project



EVERSOURCE PROJECT MANAGER

Name: Bill Cooper
Phone: 812-929-3481 (mobile)
Email: bill.cooper@eversource.com

EVERSOURCE ENVIRONMENTAL CONTACT

Name: Matt Devlin
Phone: 508-596-0147
Email: matthew.devlin@eversource.com

EVERSOURCE CONSTRUCTION SUPERVISOR

Name: Matt Lagoy
Phone: 413-320-8752
Email: matthew.lagoy@eversource.com

ENVIRONMENTAL CONSULTANT

Primary Contact (Epsilon Associates)
Name: Marc Bergeron (Epsilon Associates)
Phone: 508-212-0420 (mobile)
Email: mbergeron@epsilonassociates.com

Secondary Contact (SWCA)
Name: Rebecca Weissman (SWCA)
Phone: 339-203-7045
Email: Rebecca.weissman@swca.com

PRIME CONTRACTOR (BOND)

Name: Matt Stock
Phone: 617-512-6766
Email: mstock@bond-civilutility.com

SUBCONTRACTOR (ET & L Corp.)

Name: Jake Matys
Phone: 978-844-2219
Email: jmatys@etlcorp.com



PRIME CONTRACTOR (Haugland)



Name: Peter D'Anna
Phone: 631-767-5808
Email: pdanna@hauglandllc.com

PRIME CONTRACTOR (New Wave)



Name: Dylan Stanford
Phone: 603-782-6046
Email: dylan.stanford@newwave.com



Environmental Monitoring Photographs

		<p>PHOTOGRAPHIC LOG</p>	
<p>Client Name: Eversource</p>		<p>Site Location: Sudbury to Hudson Transmission Reliability Project</p>	<p>Town: Hudson</p>
<p>Photo No.: 1</p>	<p>Date: 7-18-24</p>		
<p>Description:</p> <p>View of steel plates within Wilkins Street by entrance to segment 1. Roadway expected to be paved Friday 7/19/24. Facing southwest.</p>			



		<p>PHOTOGRAPHIC LOG</p>	
<p>Client Name: Eversource</p>		<p>Site Location: Sudbury to Hudson Transmission Reliability Project</p>	<p>Town: Hudson</p>
<p>Photo No.: 2</p>	<p>Date: 7-18-24</p>		
<p>Description:</p> <p>View of Bond backfilling trench in segment 1 by MH #5 with flowable fill. Conduit repairs have been completed. Facing southwest.</p>			



Environmental Monitoring Photographs

		<p>PHOTOGRAPHIC LOG</p>	
<p>Client Name: Eversource</p>		<p>Site Location: Sudbury to Hudson Transmission Reliability Project</p>	<p>Town: Hudson</p>
<p>Photo No.: 3</p>	<p>Date: 7-18-24</p>		
<p>Description:</p> <p>View of Bond work area on Forest Ave by MH #2. Pipe was installed and backfilled in a portion of the trench. Facing east.</p>			



		<p>PHOTOGRAPHIC LOG</p>	
<p>Client Name: Eversource</p>		<p>Site Location: Sudbury to Hudson Transmission Reliability Project</p>	<p>Town: Hudson</p>
<p>Photo No.: 4</p>	<p>Date: 7-18-24</p>		
<p>Description:</p> <p>View of Bond work area by MH #1. No active construction in this area today. See additional dewatering report. Facing north.</p>			



Environmental Monitoring Photographs

		<p>PHOTOGRAPHIC LOG</p>	
<p>Client Name: Eversource</p>		<p>Site Location: Sudbury to Hudson Transmission Reliability Project</p>	<p>Town: Hudson</p>
<p>Photo No.: 5</p>	<p>Date: 7-18-24</p>		
<p>Description: View of stored cable reels. Haugland and New Wave active within laydown yard. Facing south.</p>			

		<p>PHOTOGRAPHIC LOG</p>	
<p>Client Name: Eversource</p>		<p>Site Location: Sudbury to Hudson Transmission Reliability Project</p>	<p>Town: Hudson</p>
<p>Photo No.: 6</p>	<p>Date: 7-18-24</p>		
<p>Description: View of E&S controls in segment 2. Facing west.</p>			

Environmental Monitoring Photographs

		<p>PHOTOGRAPHIC LOG</p>	
<p>Client Name: Eversource</p>		<p>Site Location: Sudbury to Hudson Transmission Reliability Project</p>	<p>Town: Hudson</p>
<p>Photo No.: 7</p>	<p>Date: 7-18-24</p>		
<p>Description:</p> <p>View of Haugland work area splicing at MH #7 in segment 2. Facing northwest.</p>			

		<p>PHOTOGRAPHIC LOG</p>	
<p>Client Name: Eversource</p>		<p>Site Location: Sudbury to Hudson Transmission Reliability Project</p>	<p>Town: Hudson</p>
<p>Photo No.: 8</p>	<p>Date: 7-18-24</p>		
<p>Description:</p> <p>View of construction entrance to segment 5. Facing west.</p>			

CONSTRUCTION MONITORING REPORT

Sudbury to Hudson Transmission Project



Weekly Storm Event Other Date: **7-18-24** Time: **6:00AM – 2:30PM**

Inspector name(s), title(s), and qualifications: **Terry Ramborger (AECOM), Senior Environmental Scientist, CPSS, CPESC, SPWS & EPA (CGP) Site Inspector**

Others present/affiliation(s): **Bond; ET&L & Eversource personnel.**

Precipitation/Weather (since last inspection): **Fair, 70-90s**

Weather conditions (time of inspection & future outlook): **Fair, 70-80s**

Inspection Location Description (include segment # and stationing): **Segments 7 – 14 within Sudbury & Sudbury Substation**

*Storm event info (approx): Start date/time: **N/A** Duration: **N/A** Amount of rainfall (inches): **N/A**

Project Name:
**Sudbury to Hudson
Transmission Reliability
Project**

Project Location:
**Sudbury, Hudson, Stow, and
Marlborough, MA**

USEPA #:
MAR1003UW

Summary of Activities/Locations Inspected (include segment # and stationing):
Continued Eversource activity within the substation. ET&L working within segments 11 adding loam to work area shoulders. Bond conducting proofing work at hand hole #24 (segment 11) & hand hole #25 (segment 13). Bond preparing trench in segment 12 for addition of concrete/flow fill.

Inspection Notes:

Any Significant Discharges of Sediment (or other) or Non-Compliance Actions? Yes No

Identify presence of stockpiles and document when placed and when removed (week maximum for stockpiles) Yes No

Compliance with Previous Observations? Yes No

New Corrective Action Recommendations? Yes No


New Routine Maintenance Recommendations? Yes No

ENVIRONMENTAL COMPLIANCE

Compliant with applicable permits and applicable environmental requirements? YES NO If not, explain: _____

Other Comments & Observations

I conducted turtle sweeps within segments 5 & 8.


Authorized Signature
Date 7-18-24

CONSTRUCTION MONITORING REPORT

Sudbury to Hudson Transmission Project



EVERSOURCE PROJECT MANAGER

Name: Bill Cooper
Phone: 812-929-3481 (mobile)
Email: bill.cooper@eversource.com

EVERSOURCE ENVIRONMENTAL CONTACT

Name: Matt Devlin
Phone: 508-596-0147
Email: matthew.devlin@eversource.com

EVERSOURCE CONSTRUCTION SUPERVISOR

Name: Matt Lagoy
Phone: 413-320-8752
Email: matthew.lagoy@eversource.com

ENVIRONMENTAL CONSULTANT

Primary Contact (Epsilon Associates)
Name: Marc Bergeron (Epsilon Associates)
Phone: 508-212-0420 (mobile)
Email: mbergeron@epsilonassociates.com

Secondary Contact (SWCA)
Name: Rebecca Weissman (SWCA)
Phone: 339-203-7045
Email: Rebecca.weissman@swca.com

PRIME CONTRACTOR (BOND)

Name: Matt Stock
Phone: 617-512-6766
Email: mstock@bond-civilutility.com

SUB CONTRACTOR (ET & L Corp.)

Name: Jake Matys
Phone: 978-844-2219
Email: jmatys@etlcorp.com



PRIME CONTRACTOR (Haugland)



Name: Peter D'Anna
Phone: 631-767-5808
Email: pdanna@hauglandllc.com

PRIME CONTRACTOR (New Wave)

Name: Dylan Stanford
Phone: 603-782-6046
Email: Dylan.stanford@newwave.com



Environmental Monitoring Photographs

		<p align="right">PHOTOGRAPHIC LOG</p>	
<p>Client Name: Eversource</p>		<p>Site Location: Sudbury to Hudson Transmission Reliability Project</p>	<p>Town: Sudbury</p>
<p>Photo No.: 1</p>	<p>Date: 7-18-24</p>		
<p>Description:</p> <p>Work area within segment 12, preparation of trench for flow fill/concrete addition, existing erosion control, looking eastward.</p>			

		<p align="right">PHOTOGRAPHIC LOG</p>	
<p>Client Name: Eversource</p>		<p>Site Location: Sudbury to Hudson Transmission Reliability Project</p>	<p>Town: Sudbury</p>
<p>Photo No.: 2</p>	<p>Date: 7-18-24</p>		
<p>Description:</p> <p>Work area within segment 14, new compost tubing added, existing erosion control, looking eastward.</p>			



Environmental Monitoring Photographs

		PHOTOGRAPHIC LOG	
Client Name: Eversource		Site Location: Sudbury to Hudson Transmission Reliability Project	Town: Sudbury
Photo No.: 3	Date: 7-18-24		
Description: Work area within segment 11, hand hole #24, proofing work, existing erosion control, looking eastward.			



		PHOTOGRAPHIC LOG	
Client Name: Eversource		Site Location: Sudbury to Hudson Transmission Reliability Project	Town: Sudbury
Photo No.: 4	Date: 7-18-24		
Description: Work area within segment 13, hand hole #25, proofing of handhole, existing erosion control, looking westward.			

Environmental Monitoring Photographs

		<p align="right">PHOTOGRAPHIC LOG</p>	
Client Name: Eversource		Site Location: Sudbury to Hudson Transmission Reliability Project	Town: Sudbury
Photo No.: 5	Date: 7-18-24		
Description: Work area within segment 11, recent loam placement, looking eastward.			

		<p align="right">PHOTOGRAPHIC LOG</p>	
Client Name: Eversource		Site Location: Sudbury to Hudson Transmission Reliability Project	Town: Sudbury
Photo No.: 6	Date: 7-18-24		
Description: Work area within substation, newly placed spoil pile, existing erosion control (compost tubing), looking southward.			

Environmental Monitoring Photographs

		<p>PHOTOGRAPHIC LOG</p>	
<p>Client Name: Eversource</p>		<p>Site Location: Sudbury to Hudson Transmission Reliability Project</p>	<p>Town: Sudbury</p>
<p>Photo No.: 7</p>	<p>Date: 7-18-24</p>		
<p>Description:</p> <p>Work area within segment 9, recently placed loam, existing erosion control, looking eastward.</p>			

		<p>PHOTOGRAPHIC LOG</p>	
<p>Client Name: Eversource</p>		<p>Site Location: Sudbury to Hudson Transmission Reliability Project</p>	<p>Town: Sudbury</p>
<p>Photo No.: 8</p>	<p>Date: 7-18-24</p>		
<p>Description:</p> <p>Work area within segment 11, loam being added to work area shoulders, existing erosion control, looking westward.</p>			

CONSTRUCTION MONITORING REPORT

Sudbury to Hudson Transmission Project



Weekly Storm Event Other Date: **7-19-24** Time: **7AM – 3PM**

Inspector name(s), title(s), and qualifications: **Emma Verville (SWCA), Compliance Monitor, EPA CGP Site Inspector**

Others present/affiliation(s): **Bond; Haugland; & ET&L personnel.**

Precipitation/Weather (since last inspection): **Mixed 70-90s**

Weather conditions (time of inspection & future outlook): **Sunny 50-80s, sun and clouds forecasted**

Inspection Location Description (include segment # and stationing): **Segments 1 - 6 Hudson, all laydown yards (Hudson) & Manholes within Forest Avenue (Hudson)**

*Storm event info (approx): Start date/time: **N/A** Duration: **N/A** Amount of rainfall (inches): **N/A**

Project Name:

**Sudbury to Hudson
Transmission Reliability
Project**

Project Location:

**Sudbury, Hudson, Stow, and
Marlborough, MA**

USEPA #:

MAR1003UW

Summary of Activities/Locations Inspected (include segment # and stationing):

Bond conducting conduit work trenching by MH #1 by Hudson Light & Power; Bond paving by MH #2 at intersection with Robert Bonazzoli Avenue and at entrance to segment 1 on Wilkins Street; Haugland splicers at MHs #8 & #9 in segment 3 & MH#7 in segment 2; Haugland cable pullers racking within MH #3 on Forest Ave; ET&L onsite watering hydroseed; Activities at laydown yards.

Inspection Notes:

Any Significant Discharges of Sediment (or other) or Non-Compliance Actions? Yes No

Identify presence of stockpiles and document when placed and when removed (week maximum for stockpiles) Yes No

Compliance with Previous Observations? Yes No

New Corrective Action Recommendations? Yes No

New Routine Maintenance Recommendations? Yes No

ENVIRONMENTAL COMPLIANCE

Compliant with applicable permits and applicable environmental requirements? YES NO If not, explain: _____

Other Comments & Observations

Dewatering and turbidity monitoring inspection performed at Forest Avenue in trench by MH#1 & at MH#3 on Forest Avenue. See additional dewatering reports for details.

Loam present greater than half the height of controls in segment 5, loam is hydroseeded. Area is currently stable and to be monitored for potential migration beyond the controls.

Authorized Signature

Date 7-19-24

CONSTRUCTION MONITORING REPORT

Sudbury to Hudson Transmission Project



EVERSOURCE PROJECT MANAGER

Name: Bill Cooper
Phone: 812-929-3481 (mobile)
Email: bill.cooper@eversource.com

EVERSOURCE ENVIRONMENTAL CONTACT

Name: Matt Devlin
Phone: 508-596-0147
Email: matthew.devlin@eversource.com

EVERSOURCE CONSTRUCTION SUPERVISOR

Name: Matt Lagoy
Phone: 413-320-8752
Email: matthew.lagoy@eversource.com

ENVIRONMENTAL CONSULTANT

Primary Contact (Epsilon Associates)
Name: Marc Bergeron (Epsilon Associates)
Phone: 508-212-0420 (mobile)
Email: mbergeron@epsilonassociates.com

Secondary Contact (SWCA)
Name: Rebecca Weissman (SWCA)
Phone: 339-203-7045
Email: Rebecca.weissman@swca.com

PRIME CONTRACTOR (BOND)

Name: Matt Stock
Phone: 617-512-6766
Email: mstock@bond-civilutility.com

SUBCONTRACTOR (ET & L Corp.)

Name: Jake Matys
Phone: 978-844-2219
Email: jmatys@etlcorp.com



PRIME CONTRACTOR (Haugland)



Name: Peter D'Anna
Phone: 631-767-5808
Email: pdanna@hauglandllc.com

PRIME CONTRACTOR (New Wave)



Name: Dylan Stanford
Phone: 603-782-6046
Email: dylan.stanford@newwavec.com



Environmental Monitoring Photographs

		<p align="right">PHOTOGRAPHIC LOG</p>	
Client Name: Eversource		Site Location: Sudbury to Hudson Transmission Reliability Project	Town: Hudson
Photo No.: 1	Date: 7-19-24		
Description: View of Haugland cable pullers at MH #3 on Forest Ave. Crew racking within MH in preparation for swabbing and installing cable. See additional dewatering report. Facing northeast.			



		<p align="right">PHOTOGRAPHIC LOG</p>	
Client Name: Eversource		Site Location: Sudbury to Hudson Transmission Reliability Project	Town: Hudson
Photo No.: 2	Date: 7-19-24		
Description: View of Bridge 130. Facing east.			



Environmental Monitoring Photographs

		<p>PHOTOGRAPHIC LOG</p>	
<p>Client Name: Eversource</p>		<p>Site Location: Sudbury to Hudson Transmission Reliability Project</p>	<p>Town: Hudson</p>
<p>Photo No.: 3</p>	<p>Date: 7-19-24</p>		
<p>Description:</p> <p>View of Bond work area on Forest Ave by MH #2 paving. Facing west.</p>			



		<p>PHOTOGRAPHIC LOG</p>	
<p>Client Name: Eversource</p>		<p>Site Location: Sudbury to Hudson Transmission Reliability Project</p>	<p>Town: Hudson</p>
<p>Photo No.: 4</p>	<p>Date: 7-19-24</p>		
<p>Description:</p> <p>View of Bond work area by MH #1 within Forest Ave. See additional dewatering report. Facing east.</p>			



Environmental Monitoring Photographs

		<p>PHOTOGRAPHIC LOG</p>	
<p>Client Name: Eversource</p>		<p>Site Location: Sudbury to Hudson Transmission Reliability Project</p>	<p>Town: Hudson</p>
<p>Photo No.: 5</p>	<p>Date: 7-19-24</p>		
<p>Description: View of paving on Wilkins Street by entrance to segment 1. Facing southwest.</p>			

		<p>PHOTOGRAPHIC LOG</p>	
<p>Client Name: Eversource</p>		<p>Site Location: Sudbury to Hudson Transmission Reliability Project</p>	<p>Town: Hudson</p>
<p>Photo No.: 6</p>	<p>Date: 7-19-24</p>		
<p>Description: View of E&S controls in segment 5. Facing east.</p>			

Environmental Monitoring Photographs

		<p>PHOTOGRAPHIC LOG</p>	
<p>Client Name: Eversource</p>		<p>Site Location: Sudbury to Hudson Transmission Reliability Project</p>	<p>Town: Hudson</p>
<p>Photo No.: 7</p>	<p>Date: 7-19-24</p>		
<p>Description:</p> <p>View of Haugland work area splicing at MH #7 in segment 2. Facing east.</p>			

		<p>PHOTOGRAPHIC LOG</p>	
<p>Client Name: Eversource</p>		<p>Site Location: Sudbury to Hudson Transmission Reliability Project</p>	<p>Town: Hudson</p>
<p>Photo No.: 8</p>	<p>Date: 7-19-24</p>		
<p>Description:</p> <p>View of construction entrance to segment 1. Facing east.</p>			

CONSTRUCTION MONITORING REPORT

Sudbury to Hudson Transmission Project



Weekly Storm Event Other Date: **7-19-24** Time: **6:00AM – 2:30PM**

Inspector name(s), title(s), and qualifications: **Terry Ramborger (AECOM), Senior Environmental Scientist, CPSS, CPESC, SPWS & EPA (CGP) Site Inspector**

Others present/affiliation(s): **Bond; ET&L; MON & Eversource personnel.**

Precipitation/Weather (since last inspection): **Fair, 70-80s**

Weather conditions (time of inspection & future outlook): **Fair, 60-80s**

Inspection Location Description (include segment # and stationing): **Segments 7 – 14 within Sudbury & Sudbury Substation**

*Storm event info (approx): Start date/time: **N/A** Duration: **N/A** Amount of rainfall (inches): **N/A**

Project Name:
**Sudbury to Hudson
Transmission Reliability
Project**

Project Location:
**Sudbury, Hudson, Stow, and
Marlborough, MA**

USEPA #:
MAR1003UW

Summary of Activities/Locations Inspected (include segment # and stationing):
Continued Eversource activity within the substation. ET&L working within segments 11 & 13 adding loam to work area shoulders. Bond conducting backfilling work within segment 12. MON hydroseeding within segments 10 & 11.

Inspection Notes:

Any Significant Discharges of Sediment (or other) or Non-Compliance Actions? Yes No

Identify presence of stockpiles and document when placed and when removed (week maximum for stockpiles) Yes No

Compliance with Previous Observations? Yes No

New Corrective Action Recommendations? Yes No


New Routine Maintenance Recommendations? Yes No

ENVIRONMENTAL COMPLIANCE

Compliant with applicable permits and applicable environmental requirements? YES NO If not, explain: _____

Other Comments & Observations

I conducted turtle sweeps within segments 5 & 8.


Authorized Signature
Date 7-19-24

CONSTRUCTION MONITORING REPORT

Sudbury to Hudson Transmission Project



EVERSOURCE PROJECT MANAGER

Name: Bill Cooper
Phone: 812-929-3481 (mobile)
Email: bill.cooper@eversource.com

EVERSOURCE ENVIRONMENTAL CONTACT

Name: Matt Devlin
Phone: 508-596-0147
Email: matthew.devlin@eversource.com

EVERSOURCE CONSTRUCTION SUPERVISOR

Name: Matt Lagoy
Phone: 413-320-8752
Email: matthew.lagoy@eversource.com

ENVIRONMENTAL CONSULTANT

Primary Contact (Epsilon Associates)
Name: Marc Bergeron (Epsilon Associates)
Phone: 508-212-0420 (mobile)
Email: mbergeron@epsilonassociates.com

Secondary Contact (SWCA)
Name: Rebecca Weissman (SWCA)
Phone: 339-203-7045
Email: Rebecca.weissman@swca.com

PRIME CONTRACTOR (BOND)

Name: Matt Stock
Phone: 617-512-6766
Email: mstock@bond-civilutility.com

SUB CONTRACTOR (ET & L Corp.)

Name: Jake Matys
Phone: 978-844-2219
Email: jmatys@etlcorp.com



PRIME CONTRACTOR (Haugland)

Name: Peter D'Anna
Phone: 631-767-5808
Email: pdanna@hauglandllc.com

PRIME CONTRACTOR (New Wave)

Name: Dylan Stanford
Phone: 603-782-6046
Email: Dylan.stanford@newwave.com

Environmental Monitoring Photographs

		<p>PHOTOGRAPHIC LOG</p>	
<p>Client Name: Eversource</p>		<p>Site Location: Sudbury to Hudson Transmission Reliability Project</p>	<p>Town: Sudbury</p>
<p>Photo No.: 1</p>	<p>Date: 7-19-24</p>		
<p>Description:</p> <p>Work area within segment 10, hydroseeding, looking eastward.</p>			

		<p>PHOTOGRAPHIC LOG</p>	
<p>Client Name: Eversource</p>		<p>Site Location: Sudbury to Hudson Transmission Reliability Project</p>	<p>Town: Sudbury</p>
<p>Photo No.: 2</p>	<p>Date: 7-19-24</p>		
<p>Description:</p> <p>Work area within segment 11, hydroseeding, existing erosion control, looking westward.</p>			

CONSTRUCTION MONITORING REPORT
Sudbury to Hudson Transmission Project



Environmental Monitoring Photographs

		<p>PHOTOGRAPHIC LOG</p>	
<p>Client Name: Eversource</p>		<p>Site Location: Sudbury to Hudson Transmission Reliability Project</p>	<p>Town: Sudbury</p>
<p>Photo No.: 3</p>	<p>Date: 7-19-24</p>		
<p>Description:</p> <p>Wetland replication area within segment 14, existing erosion control, looking westward.</p>			



		<p>PHOTOGRAPHIC LOG</p>	
<p>Client Name: Eversource</p>		<p>Site Location: Sudbury to Hudson Transmission Reliability Project</p>	<p>Town: Sudbury</p>
<p>Photo No.: 4</p>	<p>Date: 7-19-24</p>		
<p>Description:</p> <p>Work area within segment 13, cleanup work, existing erosion control, looking eastward.</p>			



Environmental Monitoring Photographs

		PHOTOGRAPHIC LOG	
Client Name: Eversource		Site Location: Sudbury to Hudson Transmission Reliability Project	Town: Sudbury
Photo No.: 5	Date: 7-19-24		
Description: Work area within segment 12, backfilling recent repair of conduit, existing erosion control, looking eastward.			

		PHOTOGRAPHIC LOG	
Client Name: Eversource		Site Location: Sudbury to Hudson Transmission Reliability Project	Town: Sudbury
Photo No.: 6	Date: 7-19-24		
Description: Work area within substation, newly placed spoil pile, existing erosion control (compost tubing), looking southward.			

Environmental Monitoring Photographs

		PHOTOGRAPHIC LOG	
Client Name: Eversource		Site Location: Sudbury to Hudson Transmission Reliability Project	Town: Sudbury
Photo No.: 7	Date: 7-19-24		
Description: Work area within segment 9, recently placed loam, existing erosion control, looking eastward.			

		PHOTOGRAPHIC LOG	
Client Name: Eversource		Site Location: Sudbury to Hudson Transmission Reliability Project	Town: Sudbury
Photo No.: 8	Date: 7-19-24		
Description: Work area within segment 11, loam being added to work area shoulders, existing erosion control, looking westward.			

CONSTRUCTION MONITORING REPORT

Sudbury to Hudson Transmission Project



Weekly Storm Event Other Date: 7-20-24 Time: 7AM – 1:30 PM

Inspector name(s), title(s), and qualifications: **Mary Toner (AECOM), Biologist, EPA (CGP) Site Inspector**

Others present/affiliation(s): **Haugland and Eversource personnel.**

Precipitation/Weather (since last inspection): **Mostly clear, 70s**

Weather conditions (time of inspection & future outlook): **Mostly clear, 70s-80s**

Inspection Location Description (include segment # and stationing): **Manhole #1 (near Hudson Light & Power); Manhole #3 (near Forest Ave Elementary School), Manhole #4 (near 156 Forest Ave), Manholes #7-9 (Segments 2-3, respectively); & Haugland laydown yard (Hudson)**

*Storm event info (approx): Start date/time: **N/A** Duration: **N/A** Amount of rainfall (inches): **N/A**

Project Name:
**Sudbury to Hudson
Transmission Reliability
Project**

Project Location:
**Sudbury, Hudson, Stow, and
Marlborough, MA**

USEPA #:
MAR1003UW

Summary of Activities/Locations Inspected (include segment # and stationing):
Haugland swabbing and mandreling between manholes #3 and #4, and conducting crimping and splicing operations at manholes #7, #8, and #9. Haugland working at their laydown yard off Main Street, in Hudson. Bond over-weekend dewatering at trench by manhole #1 near Hudson Light & Power, but not working that location today.

Inspection Notes:

Any Significant Discharges of Sediment (or other) or Non-Compliance Actions? Yes No

Identify presence of stockpiles and document when placed and when removed (week maximum for stockpiles) Yes No

Compliance with Previous Observations? Yes No

New Corrective Action Recommendations? Yes No

New Routine Maintenance Recommendations? Yes No


ENVIRONMENTAL COMPLIANCE

Compliant with applicable permits and applicable environmental requirements? YES NO If not, explain: _____

Other Comments & Observations

Dewatering inspection & turbidity monitoring were conducted at trench near manhole #1 (near Hudson Light & Power), manhole #3 (in Forest Ave near Forest Ave Elementary School), and manhole #4 (in Forest Ave near 156 Forest Ave). No dewatering required at manholes #9 (segment 3), #8 (segment 3), or #7 (segment 2).

No project work conducted in Sudbury today.



Authorized Signature
Date 7-20-24

CONSTRUCTION MONITORING REPORT

Sudbury to Hudson Transmission Project



EVERSOURCE PROJECT MANAGER

Name: Bill Cooper
Phone: 812-929-3481 (mobile)
Email: bill.cooper@eversource.com

EVERSOURCE ENVIRONMENTAL CONTACT

Name: Matt Devlin
Phone: 508-596-0147
Email: matthew.devlin@eversource.com

EVERSOURCE CONSTRUCTION SUPERVISOR

Name: Matt Lagoy
Phone: 413-320-8752
Email: matthew.lagoy@eversource.com

ENVIRONMENTAL CONSULTANT

Primary Contact (Epsilon Associates)
Name: Marc Bergeron (Epsilon Associates)
Phone: 508-212-0420 (mobile)
Email: mbergeron@epsilonassociates.com

Secondary Contact (SWCA)
Name: Rebecca Weissman (SWCA)
Phone: 339-203-7045
Email: Rebecca.weissman@swca.com

PRIME CONTRACTOR (BOND)

Name: Matt Stock
Phone: 617-512-6766
Email: mstock@bond-civilutility.com

SUB CONTRACTOR (ET & L Corp.)

Name: Jake Matys
Phone: 978-844-2219
Email: jmatys@etlcorp.com



PRIME CONTRACTOR (Haugland)

Name: Peter D'Anna
Phone: 631-767-5808
Email: pdanna@hauglandllc.com

PRIME CONTRACTOR (New Wave)



Name: Dylan Stanford
Phone: 603-782-6046
Email: Dylan.stanford@newwavec.com



Environmental Monitoring Photographs

		<p>PHOTOGRAPHIC LOG</p>	
<p>Client Name: Eversource</p>		<p>Site Location: Sudbury to Hudson Transmission Reliability Project</p>	<p>Town: Hudson</p>
<p>Photo No.: 1</p>	<p>Date: 7-20-24</p>		
<p>Description:</p> <p>Work area at manhole #3 (Forest Ave near Forest Ave Elementary School). Haugland swabbing and mandreling to manhole #4, looking westward.</p>			


		<p>PHOTOGRAPHIC LOG</p>	
<p>Client Name: Eversource</p>		<p>Site Location: Sudbury to Hudson Transmission Reliability Project</p>	<p>Town: Hudson</p>
<p>Photo No.: 2</p>	<p>Date: 7-20-24</p>		
<p>Description:</p> <p>Work area at manhole #4 (Forest Ave near 156 Forest Ave). Haugland swabbing and mandreling from manhole #3, looking eastward.</p>			



Environmental Monitoring Photographs

		<p>PHOTOGRAPHIC LOG</p>	
<p>Client Name: Eversource</p>		<p>Site Location: Sudbury to Hudson Transmission Reliability Project</p>	<p>Town: Hudson</p>
<p>Photo No.: 3</p>	<p>Date: 7-20-24</p>		
<p>Description:</p> <p>Haugland crimping and splicing at manhole #7 (segment 2), looking westward.</p>			

		<p>PHOTOGRAPHIC LOG</p>	
<p>Client Name: Eversource</p>		<p>Site Location: Sudbury to Hudson Transmission Reliability Project</p>	<p>Town: Hudson</p>
<p>Photo No.: 4</p>	<p>Date: 7-20-24</p>		
<p>Description:</p> <p>Haugland crimping and splicing at manhole #8 (segment 3). Looking westward.</p>			

Environmental Monitoring Photographs

		<p>PHOTOGRAPHIC LOG</p>	
<p>Client Name: Eversource</p>		<p>Site Location: Sudbury to Hudson Transmission Reliability Project</p>	<p>Town: Hudson</p>
<p>Photo No.: 5</p>	<p>Date: 7-20-24</p>		
<p>Description:</p> <p>Haugland crimping and splicing at manhole #9 (segment 3), looking eastward.</p>			

		<p>PHOTOGRAPHIC LOG</p>	
<p>Client Name: Eversource</p>		<p>Site Location: Sudbury to Hudson Transmission Reliability Project</p>	<p>Town: Hudson</p>
<p>Photo No.: 6</p>	<p>Date: 7-20-24</p>		
<p>Description:</p> <p>Manhole #1 work area (near Hudson Light and Power). Work area inactive for the weekend, over-weekend dewatering, looking northward.</p>			

Epsilon Team Full SWPPP Inspection Report(s)

CONSTRUCTION MONITORING REPORT

Sudbury to Hudson Transmission Project



Weekly Storm Event Other Date: **7-16-24** Time: **7AM – 2:30PM**

Inspector name(s), title(s), and qualifications: **Mary Toner (AECOM), Biologist, EPA (CGP) Site Inspector**

Others present/affiliation(s): **Bond; ET&L, LS Cable Systems, & Haugland personnel.**

Precipitation/Weather (since last inspection): **Mixed, 80s-90s**

Weather conditions (time of inspection & future outlook): **Clear, 90s**

Inspection Location Description (include segment # and stationing): **Segments 1 - 6; all laydown yards (Hudson) & previous manhole locations (1 – 4) (Forest Avenue, Hudson).**

*Storm event info (approx.): Start date/time: **N/A** Duration: **N/A** Amount of rainfall (inches): **N/A**

Project Name:
**Sudbury to Hudson
Transmission Reliability
Project**

Project Location:
**Sudbury, Hudson, Stow, and
Marlborough, MA**

USEPA #:
MAR1003UW

Summary of Activities/Locations Inspected (include segment # and stationing):
Activity noted within laydown yards (Bonazzoli; Haugland & Stowe Court), all in Hudson. Bond installing conduit at manhole #1 (Hudson Light and Power) and along Forest Ave near Bonazzoli Ave, and active in Bonazzoli laydown yard. ET&L inspecting loam, seeding, and coconut mats in segments 2 and 3. ET&L active in Stow Ct. Haugland installing cable between manholes #5 and #6 (segment 1), and crimping and splicing at manholes #10 (segment 4) and #11 (segment 5). Haugland active in their own laydown yard.

Inspection Notes:

Any Significant Discharges of Sediment (or other) or Non-Compliance Actions? Yes No

Identify presence of stockpiles and document when placed and when removed (week maximum for stockpiles) Yes No


Compliance with Previous Observations? Yes No

New Corrective Action Recommendations Yes No

New Routine Maintenance Recommendations? Yes No

ENVIRONMENTAL COMPLIANCE

Compliant with applicable permits and applicable environmental requirements? YES NO If not, explain: _____

<p>Other Comments & Observations</p> <p>This SWPPP inspection covers Segments 1-6; all laydown yards in Hudson & manhole/road work areas (Forest Ave, Wilkins St). Balance of SWPPP inspection-Segments 7-14 & Sudbury Substation conducted by Terry Ramborger.</p> <p>Other AECOM personnel conducted turtle sweeps within segments 5 & 8.</p> <p>I conducted turbidity monitoring for dewatering at trench adjacent to manhole #1 (near Hudson Light & Power) and at manhole #8 (segment 3). Turbidity was < 50 NTUs at both locations.</p>	<p></p> <hr/> <p>Authorized Signature Date 7-16-24</p>
--	---

CONSTRUCTION MONITORING REPORT

Sudbury to Hudson Transmission Project



EVERSOURCE PROJECT MANAGER

Name: Bill Cooper
Phone: 812-929-3481 (mobile)
Email: bill.cooper@eversource.com

EVERSOURCE ENVIRONMENTAL CONTACT

Name: Matt Devlin
Phone: 508-596-0147
Email: matthew.devlin@eversource.com

EVERSOURCE CONSTRUCTION SUPERVISOR

Name: Matt Lagoy
Phone: 413-320-8752
Email: matthew.lagoy@eversource.com

ENVIRONMENTAL CONSULTANT

Primary Contact (Epsilon Associates)
Name: Marc Bergeron (Epsilon Associates)
Phone: 508-212-0420 (mobile)
Email: mbergeron@epsilonassociates.com

Secondary Contact (SWCA)
Name: Rebecca Weissman (SWCA)
Phone: 339-203-7045
Email: Rebecca.weissman@swca.com

PRIME CONTRACTOR (BOND)

Name: Matt Stock
Phone: 617-512-6766
Email: mstock@bond-civilutility.com

SUBCONTRACTOR (ET & L Corp.)

Name: Jake Matys
Phone: 978-844-2219
Email: jmatys@etlcorp.com

PRIME CONTRACTOR (Haugland)

Name: Peter D'Anna
Phone: 631-767-5808
Email: pdanna@hauglandllc.com

PRIME CONTRACTOR (New Wave)

Name: Dylan Stanford
Phone: 603-782-6046
Email: Dylan.stanford@newwavec.com

Section A – General Information (If necessary, complete additional inspection reports for each separate inspection location.)	
Inspector Information	
Inspector Name: Mary Toner-- EPA (CGP) Site Inspector	Title: Biologist I
Company Name: AECOM	Email: mary.toner@aecom.com
Address: 9 Jonathan Bourne Drive, Pocasset, MA 02559	Phone Number: 774-255-0331
Inspection Details	
Inspection Date: 7-16-24	Inspection Location: This SWPPP inspection covers Segments 1-6; all laydown yards in Hudson & manhole/road work areas (Forest Ave, Wilkins St). Balance of SWPPP inspection-Segments 7-14 & Sudbury Substation conducted by Terry Ramborger.
Inspection Start Time: 7:00AM	Inspection End Time: 2:30PM
Current Phase of Construction: ROW work, road work	Weather Conditions During Inspection: Clear, 90s
<p>Did you determine that any portion of your site was unsafe for inspection per CGP Part 4.5? <input type="checkbox"/> Yes <input checked="" type="checkbox"/> No</p> <p>If "Yes," provide the following information:</p> <p>Location of unsafe conditions:</p> <p>The conditions that prevented you inspecting this location:</p>	
Indicate the required inspection frequency: (Check all that apply. You may be subject to different inspection frequencies in different areas of the site.)	
<p>Standard Frequency (CGP Part 4.2):</p> <p><input type="checkbox"/> At least once every 7 calendar days; OR</p> <p><input type="checkbox"/> Once every 14 calendar days <i>and</i> within 24 hours of the occurrence of either:</p> <ul style="list-style-type: none"> • A storm event that produces 0.25 inches or more of rain within a 24-hour period, or • A snowmelt discharge from a storm event that produces 3.25 inches or more of snow within a 24-hour period 	
<p>Increased Frequency (CGP Part 4.3.1) (If site discharges to sediment or nutrient-impaired waters or to waters designated as Tier 2, Tier 2.5, or Tier 3):</p> <p><input checked="" type="checkbox"/> Once every 7 calendar days <i>and</i> within 24 hours of the occurrence of either:</p> <ul style="list-style-type: none"> • A storm event that produces 0.25 inches or more of rain within a 24-hour period, or • A snowmelt discharge from a storm event that produces 3.25 inches or more of snow within a 24-hour period 	

Reduced Frequency (CGP Part 4.4):

- For stabilized areas: Twice during first month, no more than 14 calendar days apart; then once per month after first month until permit coverage is terminated
- For stabilized areas on "linear construction sites": Twice during first month, no more than 14 calendar days apart; then once more within 24 hours of the occurrence of either:
 - A storm event that produces 0.25 inches or more of rain within a 24-hour period, or
 - A snowmelt discharge from a storm event that produces 3.25 inches or more of snow within a 24-hour period
- For arid, semi-arid, or drought-stricken areas during seasonally dry periods or during drought: Once per month and within 24 hours of the occurrence of either:
 - A storm event that produces 0.25 inches or more of rain within a 24-hour period, or
 - A snowmelt discharge from a storm event that produces 3.25 inches or more of snow within a 24-hour period
- For frozen conditions where construction activities are being conducted: Once per month

Was this inspection triggered by a storm event producing 0.25 inches or more of rain within a 24-hour period? Yes No

If "Yes," how did you determine whether the storm produced 0.25 inches or more of rain?

- On-site rain gauge: N/A
- Weather station representative of site.
Weather station location: NOAA, Laurence G Hanscomb Field Airport N/A

Total rainfall amount that triggered the inspection (inches): N/A

Was this inspection triggered by a snowmelt discharge from a storm event producing 3.25 inches or more of snow within a 24-hour period? Yes No

If "Yes," how did you determine whether the storm produced 3.25 inches or more of snow?

- On-site rain gauge
- Weather station representative of site.
Weather station location:

Total snowfall amount that triggered the inspection (inches): N/A

Section B – Condition and Effectiveness of Erosion and Sediment (E&S) Controls (CGP Part 2.2)

(Insert additional rows if needed)

Type and Location of E&S Control	Conditions Requiring Routine Maintenance? ¹	If "Yes," How Many Times (Including This Occurrence) Has This Condition Been Identified?	Conditions Requiring Corrective Action? ^{2, 3}	Date on Which Condition First Observed (If Applicable)?	Description of Conditions Observed
1. Silt fencing at entrance pads throughout.	<input type="checkbox"/> Yes <input checked="" type="checkbox"/> No	N/A	<input type="checkbox"/> Yes <input checked="" type="checkbox"/> No	N/A	Silt fencing installed per the plan & operating properly within segments 1-6.
2. Silt Fencing on ROW within Hudson.	<input checked="" type="checkbox"/> Yes <input type="checkbox"/> No	N/A	<input type="checkbox"/> Yes <input checked="" type="checkbox"/> No	N/A	Silt fencing is installed within segments 1 - 6. E&S repairs in progress per full punch list that was submitted to project contractors. Silt fencing near STA 125 +50 in segment 1 partially toppled by sediment, excess sediment removal needed. This was previously misidentified as STA 99+00 due to grade stake labeling. Construction barrels atop silt fencing roughly near STA 122 in segment 2 have been removed.
3. Construction entrance pads throughout.	<input type="checkbox"/> Yes <input checked="" type="checkbox"/> No	N/A	<input type="checkbox"/> Yes <input checked="" type="checkbox"/> No	N/A	Construction entrance pads are installed per the plan & operating properly within segments 1-6.
4. Compost filter tubes within Hudson.	<input type="checkbox"/> Yes <input checked="" type="checkbox"/> No	N/A	<input type="checkbox"/> Yes <input checked="" type="checkbox"/> No	N/A	Compost filter tubes are installed per the plan within segments 1-6. New black tubes installed within segment 1. E&S repairs in progress per full punch list that was submitted to project contractors.
5. Inlet protection.	<input type="checkbox"/> Yes <input checked="" type="checkbox"/> No	N/A	<input type="checkbox"/> Yes <input checked="" type="checkbox"/> No	N/A	Silt sack inlet protection installed throughout project roadways operating properly.
6. Filter tubes at MH#1 area at Hudson Power & Light	<input type="checkbox"/> Yes <input checked="" type="checkbox"/> No	N/A	<input type="checkbox"/> Yes <input checked="" type="checkbox"/> No	N/A	Filter tubes installed correctly & operating properly.
7. Silt fencing at laydown yards (25 Stowe Ct & 17 Bonazzoli Avenue)	<input type="checkbox"/> Yes <input checked="" type="checkbox"/> No	N/A	<input type="checkbox"/> Yes <input checked="" type="checkbox"/> No	N/A	Silt fencing installed correctly & operating properly.
8. Turbidity curtain/floating silt fencing within Hudson.	<input type="checkbox"/> Yes <input checked="" type="checkbox"/> No	N/A	<input type="checkbox"/> Yes <input checked="" type="checkbox"/> No	N/A	Floating silt fencing installed & operating properly within segments 2/3 at Bridge 130.
9. Silt fencing along Wilkins Street.	<input type="checkbox"/> Yes <input checked="" type="checkbox"/> No	N/A	<input type="checkbox"/> Yes <input checked="" type="checkbox"/> No	N/A	Silt fencing has been installed correctly & operating properly.

10. Rock lined swale & rock check dams within segment 1.	<input type="checkbox"/> Yes <input checked="" type="checkbox"/> No	N/A	<input type="checkbox"/> Yes <input checked="" type="checkbox"/> No	N/A	Rock lined swale & check dams installed & operating properly within segment 1 (Hudson & Stow).
11. Rock check dams within segment 3.	<input type="checkbox"/> Yes <input checked="" type="checkbox"/> No	N/A	<input type="checkbox"/> Yes <input checked="" type="checkbox"/> No	N/A	Rock check dams installed & operating properly within segment 3.
12. Rock check dams within segment 4.	<input type="checkbox"/> Yes <input checked="" type="checkbox"/> No	N/A	<input type="checkbox"/> Yes <input checked="" type="checkbox"/> No	N/A	Rock check dams installed & operating properly within segment 4.
13. Rock lined swale & rock check dams within segment 5.	<input type="checkbox"/> Yes <input checked="" type="checkbox"/> No	N/A	<input type="checkbox"/> Yes <input checked="" type="checkbox"/> No	N/A	Rock lined swale & check dams installed & operating properly within segment 5.
14. Silt fencing & filter tubes in Stow (segment 1).	<input type="checkbox"/> Yes <input checked="" type="checkbox"/> No	N/A	<input type="checkbox"/> Yes <input checked="" type="checkbox"/> No	N/A	Controls installed & operating properly
If the same routine maintenance was found to be necessary three or more times for the same control at the same location (including this occurrence), follow the corrective action requirements and record the required information in your corrective action log, or describe here why you believe the specific condition should still be addressed as routine maintenance:					

¹ Routine maintenance includes minor repairs or other upkeep performed to ensure that the site's stormwater controls remain in effective operating condition, not including significant repairs or the need to install a new or replacement control. Routine maintenance is also required for specific conditions: (1) for perimeter controls, whenever sediment has accumulated to half or more the above-ground height of the control (CGP Part 2.2.3.c.i); (2) where sediment has been tracked-out from the site onto paved roads, sidewalks, or other paved areas (CGP Part 2.2.4.d); (3) for inlet protection measures, when sediment accumulates, the filter becomes clogged, and/or performance is compromised (CGP Part 2.2.10.b); and (4) for sediment basins, as necessary to maintain at least half of the design capacity of the basin (CGP Part 2.2.12.f)

² Corrective actions are triggered only for specific conditions (CGP Part 5.1):

1. A stormwater control needs a significant repair or a new or replacement control is needed, or, in accordance with Part 2.1.4.c, you find it necessary to repeatedly (i.e., three (3) or more times) conduct the same routine maintenance fix to the same control at the same location (unless you document in your inspection report under Part 4.7.1.c that the specific reoccurrence of this same problem should still be addressed as a routine maintenance fix under 2.1.4); or
2. A stormwater control necessary to comply with the requirements of this permit was never installed, or was installed incorrectly; or
3. Your discharges are not meeting applicable water quality standards; or
4. A prohibited discharge has occurred (see CGP Part 1.3); or
5. During the discharge from site dewatering activities:
 - a. The weekly average of your turbidity monitoring results exceeds the 50 NTU benchmark (or alternate benchmark if approved by EPA pursuant to Part 3.3.2.b); or
 - b. You observe or you are informed by EPA, State, or local authorities of the presence of the conditions specified in Part 4.6.3.e.

³ If a condition on your site requires a corrective action, you must also fill out a corrective action log found at <https://www.epa.gov/npdcs/construction-general-permit-resources-tools-and-templates>. See CGP Part 5.4 for more information.

Section C – Condition and Effectiveness of Pollution Prevention (P2) Practices and Controls (CGP Part 2.3)

(Insert additional rows if needed)

Type and Location of P2 Practices and Controls	Conditions Requiring Routine Maintenance? ¹	If "Yes," How Many Times (Including This Occurrence) Has This Condition Been Identified?	Conditions Requiring Corrective Action? ^{2, 3}	Date on Which Condition First Observed (If Applicable)?	Description of Conditions Observed
1. Sanitary waste facilities, project wide	<input type="checkbox"/> Yes <input checked="" type="checkbox"/> No	N/A	<input type="checkbox"/> Yes <input checked="" type="checkbox"/> No	N/A	No issues noted.
2. Sediment tracking/street sweeping	<input type="checkbox"/> Yes <input checked="" type="checkbox"/> No	N/A	<input type="checkbox"/> Yes <input checked="" type="checkbox"/> No	N/A	No issues noted.
3. Storage handling of materials	<input type="checkbox"/> Yes <input checked="" type="checkbox"/> No	N/A	<input type="checkbox"/> Yes <input checked="" type="checkbox"/> No	N/A	No issues noted.
4. Concrete washout pit within segments 1 & 2	<input type="checkbox"/> Yes <input checked="" type="checkbox"/> No	N/A	<input type="checkbox"/> Yes <input checked="" type="checkbox"/> No	N/A	Designated concrete washout pit installed in segment 1 for work at walls 1 & 2 completely removed. Washout pit in segment 2 for Bridge130 work removed.

If the same routine maintenance was found to be necessary three or more times for the same control at the same location (including this occurrence), follow the corrective action requirements and record the required information in your corrective action log, or describe here why you believe the specific condition should still be addressed as routine maintenance:

Section D – Stabilization of Exposed Soil (CGP Part 2.2.14)

(Insert additional rows if needed)

Specific Location That Has Been or Will Be Stabilized	Stabilization Method and Applicable Deadline	Stabilization Initiated?	Final Stabilization Criteria Met?	Final Stabilization Photos Taken?	Notes
1. Road shoulder at 156 Forest Avenue near MH #4	Seed & straw Stabilization deadline is 7 days.	<input checked="" type="checkbox"/> Yes <input type="checkbox"/> No If "Yes," date initiated: 10/30/2023	<input type="checkbox"/> Yes <input checked="" type="checkbox"/> No If "Yes," date criteria met:	<input type="checkbox"/> Yes <input checked="" type="checkbox"/> No	Loam, seed & straw were applied to disturbed road shoulder.
2. Hydroseeding within segments 1, 2, 3, 4 & 5	Hydroseeding Stabilization deadline is 7 days.	<input checked="" type="checkbox"/> Yes <input type="checkbox"/> No If "Yes," date initiated: 11/14/2023	<input type="checkbox"/> Yes <input checked="" type="checkbox"/> No If "Yes," date criteria met:	<input type="checkbox"/> Yes <input checked="" type="checkbox"/> No	Hydroseeding completed within segments 1 – 5. Jute matting completed for portions of the work area within segments 2, 3, 4 & 5 where hydroseeding completed.

3. Seeding of shoulders within segment 6	Seed	<input type="checkbox"/> Yes <input type="checkbox"/> No If "Yes," date initiated: 5/28/2024	<input checked="" type="checkbox"/> Yes <input checked="" type="checkbox"/> No If "Yes," date criteria met:	<input type="checkbox"/> Yes <input checked="" type="checkbox"/> No	Seed was applied to disturbed segment shoulders during period of inactivity (time of year restriction).
4. Seeding of western shoulder of Wilkins Street	Seed	<input type="checkbox"/> Yes <input type="checkbox"/> No If "Yes," date initiated: 6/26/2024	<input checked="" type="checkbox"/> Yes <input checked="" type="checkbox"/> No If "Yes," date criteria met:	<input type="checkbox"/> Yes <input checked="" type="checkbox"/> No	Loam & seed were applied to disturbed road shoulder. Loam recently disturbed (vehicle tracks).

Section E – Description of Discharges (CGP Part 4.6.2)
 (Insert additional rows if needed)

Was a discharge (not including dewatering) occurring from any part of your site at the time of the inspection?⁴ Yes No

If “Yes,” for each point of discharge, document the following:

- The visual quality of the discharge.
- The characteristics of the discharge, including color; odor; floating, settled, or suspended solids; foam; oil sheen; and other indicators of stormwater pollutants.
- Signs of the above pollutant characteristics that are visible from your site and attributable to your discharge in receiving waters or in other constructed or natural site drainage features.

Discharge Location	Observations
1.	
2.	
3.	
4.	
5.	

⁴ If a dewatering discharge was occurring, you must conduct a dewatering inspection pursuant to CGP Part 4.3.2 and complete a separate dewatering inspection report.

Section F – Signature and Certification (CGP Part 4.7.2)

"I certify under penalty of law that this document and all attachments were prepared under my direction or supervision in accordance with a system designed to assure that qualified personnel properly gathered and evaluated the information contained therein. Based on my inquiry of the person or persons who manage the system, or those persons responsible for gathering the information, the information contained is, to the best of my knowledge and belief, true, accurate, and complete. I have no personal knowledge that the information submitted is other than true, accurate, and complete. I am aware that there are significant penalties for submitting false information, including the possibility of fine and imprisonment for knowing violations."

MANDATORY: Signature of Operator or "Duly Authorized Representative:"

Signature: <i>Matthew Devlin</i>	Date: 7-16-24
Printed Name: Matt Devlin	Affiliation: Senior Environmental Specialist - Licensing & Permitting - Eversource



OPTIONAL: Signature of Contractor or Subcontractor **Senior Environmental Scientist/Compliance Monitor**



Signature: <i>Mary Toner</i>	Date: 7-16-24
Printed Name: Mary Toner, EPA (CGP) Site Inspector	Affiliation: Biologist/Compliance Monitor

Environmental Monitoring Photographs

		PHOTOGRAPHIC LOG	
Client Name: Eversource		Site Location: Sudbury to Hudson Transmission Reliability Project	Town: Hudson
Photo No.: 1	Date: 7-16-24		
Description: Activity at Stow Ct laydown yard. Dust control spray vehicle departing laydown yard during arrival for inspection. Looking southward.			



		PHOTOGRAPHIC LOG	
Client Name: Eversource		Site Location: Sudbury to Hudson Transmission Reliability Project	Town: Hudson
Photo No.: 2	Date: 7-16-24		
Description: Work area at MH #1, beside Hudson Light and Power. Work zone inactive today, dewatering continues, turbidity < 50 NTUs. Looking eastward.			



		PHOTOGRAPHIC LOG	
Client Name: Eversource		Site Location: Sudbury to Hudson Transmission Reliability Project	Town: Hudson
Photo No.: 3	Date: 7-16-24		
Description: Work area in Forest Ave between MH #2 and MH #1, near Bonazzoli Ave, installing conduit. Looking westward.			



		PHOTOGRAPHIC LOG	
Client Name: Eversource		Site Location: Sudbury to Hudson Transmission Reliability Project	Town: Hudson
Photo No.: 4	Date: 7-16-24		
Description: Work area at MH #4 near 156 Forest Ave, temporary work zone to assist conduit clearing activities stationed at MH #5. Looking southward.			

Environmental Monitoring Photographs



		PHOTOGRAPHIC LOG	
Client Name: Eversource		Site Location: Sudbury to Hudson Transmission Reliability Project	Town: Hudson
Photo No.: 5	Date: 7-16-24		
Description: Loam and seed area along Wilkins St, north side, seed and loam disturbed with recent tire tracks. Looking westward.			



		PHOTOGRAPHIC LOG	
Client Name: Eversource		Site Location: Sudbury to Hudson Transmission Reliability Project	Town: Hudson
Photo No.: 6	Date: 7-16-24		
Description: Work area along west shoulder of Wilkins Street near MH #5, investigating conduit obstructions. Looking eastward.			


		PHOTOGRAPHIC LOG	
Client Name: Eversource		Site Location: Sudbury to Hudson Transmission Reliability Project	Town: Hudson
Photo No.: 7	Date: 7-16-24		
Description: Work area at MH #5 (segment 1), conduit clearing, looking eastward.			



		PHOTOGRAPHIC LOG	
Client Name: Eversource		Site Location: Sudbury to Hudson Transmission Reliability Project	Town: Hudson
Photo No.: 8	Date: 7-16-24		
Description: Silt fence location in segment 1 requiring sediment clearing, near STA 125+50, north side of ROW. Previously misidentified as STA 99 due to grade stake labelling.			

Environmental Monitoring Photographs

		PHOTOGRAPHIC LOG	
Client Name: Eversource		Site Location: Sudbury to Hudson Transmission Reliability Project	Town: Hudson
Photo No.: 9	Date: 7-16-24		
Description: Segment 2 near Bridge 130, former location of routine maintenance with barrels atop silt fence on south (left) side. Confirmed barrels removed. Looking westward.			

		PHOTOGRAPHIC LOG	
Client Name: Eversource		Site Location: Sudbury to Hudson Transmission Reliability Project	Town: Hudson
Photo No.: 10	Date: 7-16-24		
Description: Work area at MH #8 (segment 3), crimping and splicing, looking east. Dewatering required corral reassembly, turbidity monitoring conducted, turbidity < 50 NTUs.			

Client Name: Eversource		Site Location: Sudbury to Hudson Transmission Reliability Project	Town: Hudson
Photo No.: 11	Date: 7-16-24		
Description: Work area at MH #9 (segment 3), crimping and splicing, looking eastward.			

		PHOTOGRAPHIC LOG	
Client Name: Eversource		Site Location: Sudbury to Hudson Transmission Reliability Project	Town: Hudson
Photo No.: 12	Date: 7-16-24		
Description: Work area at MH #10 (segment 4), crimping and splicing, looking westward.			

CONSTRUCTION MONITORING REPORT

Sudbury to Hudson Transmission Project



Weekly Storm Event Other Date: **7-16-24** Time: **6:00AM - 2:30PM**

Inspector name(s), title(s), and qualifications: **Terry Ramborger (AECOM), Senior Environmental Scientist, CPSS, CPESC, SPWS & EPA (CGP) Site Inspector**

Others present/affiliation(s): **Eversource; ET&L & Bond personnel.**

Precipitation/Weather (since last inspection): **Fair, 70-90s**

Weather conditions (time of inspection & future outlook): **Fair, 70-90s**

Inspection Location Description (include segment # and stationing): **Segments 7-14 with Sudbury & Sudbury Substation.**

*Storm event info (approx): Start date/time: **N/A** Duration: **N/A** Amount of rainfall (inches): **N/A**

Project Name:
**Sudbury to Hudson
Transmission Reliability
Project**

Project Location:
**Sudbury, Hudson, Stow, and
Marlborough, MA**

USEPA #:
MAR1003UW

Summary of Activities/Locations Inspected (include segment # and stationing):
Activity noted within Sudbury substation. ET&L working within segment 14 cleaning & adding loam within segment 11. New Wave adding fiber optics at hand hole #24 (segment 11) & #25 (segment 13). Haugland conducting splicing activities at manhole #19 (segment 9) & manhole #20 (segment 10).

Inspection Notes:

Any Significant Discharges of Sediment (or other) or Non-Compliance Actions? Yes No

Identify presence of stockpiles and document when placed and when removed (week maximum for stockpiles) Yes No

Compliance with Previous Observations? Yes No

New Corrective Action Recommendations Yes No

New Routine Maintenance Recommendations? Yes No

ENVIRONMENTAL COMPLIANCE


Compliant with applicable permits and applicable environmental requirements? YES NO If not, explain: _____

Other Comments & Observations

This SWPPP inspection covers Segments 7-14 & Sudbury substation. Balance of SWPPP inspection-Segments 1-6; all laydown yards in Hudson & utility hole areas (Forest Ave.) conducted by Mary Toner.

I conducted turtle sweeps within segments 5 & 8.

I conducted a dewatering inspection/turbidity monitoring at hand hole #24 (segment 11).



Authorized Signature
Date 7-16-24

CONSTRUCTION MONITORING REPORT

Sudbury to Hudson Transmission Project



EVERSOURCE PROJECT MANAGER

Name: Bill Cooper
Phone: 812-929-3481 (mobile)
Email: bill.cooper@eversource.com

EVERSOURCE ENVIRONMENTAL CONTACT

Name: Matt Devlin
Phone: 508-596-0147
Email: matthew.devlin@eversource.com

EVERSOURCE CONSTRUCTION SUPERVISOR

Name: Matt Lagoy
Phone: 413-320-8752
Email: matthew.lagoy@eversource.com

ENVIRONMENTAL CONSULTANT

Primary Contact (Epsilon Associates)
Name: Marc Bergeron (Epsilon Associates)
Phone: 508-212-0420 (mobile)
Email: mbergeron@epsilonassociates.com

Secondary Contact (SWCA)
Name: Rebecca Weissman (SWCA)
Phone: 339-203-7045
Email: Rebecca.weissman@swca.com

PRIME CONTRACTOR (BOND)

Name: Matt Stock
Phone: 617-512-6766
Email: mstock@bond-civilutility.com

SUB CONTRACTOR (ET & L Corp.)

Name: Jake Matys
Phone: 978-844-2219
Email: jmatys@etlcorp.com

PRIME CONTRACTOR (Haugland)

Name: Peter D'Anna
Phone: 631-767-5808
Email: pdanna@hauglandllc.com

PRIME CONTRACTOR (New Wave)

Name: Dylan Stanford
Phone: 603-782-6046
Email: Dylan.stanford@newwavec.com

Section A – General Information (If necessary, complete additional inspection reports for each separate inspection location.)	
Inspector Information	
Inspector Name: Terry Ramborger--CPSS,CPESC, SPWS & EPA (CGP) Site Inspector	Title: Senior Environmental Scientist
Company Name: AECOM	Email: terry.ramborger@aecom.com
Address: 1155 Elm Street #401 Manchester, NH 03101	Phone Number: 603-557-0034
Inspection Details	
Inspection Date: 7-16-24	Inspection Location: This SWPPP inspection covers Segments 7-14 & Sudbury substation. Balance of SWPPP inspection-Segments 1-6; all laydown yards in Hudson & utility hole areas (Forest Ave.) conducted by Mary Toner.
Inspection Start Time: 6:00AM	Inspection End Time: 2:30PM
Current Phase of Construction: ROW work	Weather Conditions During Inspection: Fair, 70-90s
Did you determine that any portion of your site was unsafe for inspection per CGP Part 4.5? <input type="checkbox"/> Yes <input checked="" type="checkbox"/> No If "Yes," provide the following information: Location of unsafe conditions: The conditions that prevented you inspecting this location:	
Indicate the required inspection frequency: (Check all that apply. You may be subject to different inspection frequencies in different areas of the site.)	
Standard Frequency (CGP Part 4.2): <input type="checkbox"/> At least once every 7 calendar days; OR <input type="checkbox"/> Once every 14 calendar days <i>and</i> within 24 hours of the occurrence of either: <ul style="list-style-type: none"> • A storm event that produces 0.25 inches or more of rain within a 24-hour period, or • A snowmelt discharge from a storm event that produces 3.25 inches or more of snow within a 24-hour period 	
Increased Frequency (CGP Part 4.3.1) (If site discharges to sediment or nutrient-impaired waters or to waters designated as Tier 2, Tier 2.5, or Tier 3): <input checked="" type="checkbox"/> Once every 7 calendar days <i>and</i> within 24 hours of the occurrence of either: <ul style="list-style-type: none"> • A storm event that produces 0.25 inches or more of rain within a 24-hour period, or • A snowmelt discharge from a storm event that produces 3.25 inches or more of snow within a 24-hour period 	

Reduced Frequency (CGP Part 4.4):

- For stabilized areas: Twice during first month, no more than 14 calendar days apart; then once per month after first month until permit coverage is terminated
- For stabilized areas on "linear construction sites": Twice during first month, no more than 14 calendar days apart; then once more within 24 hours of the occurrence of either:
 - A storm event that produces 0.25 inches or more of rain within a 24-hour period, or
 - A snowmelt discharge from a storm event that produces 3.25 inches or more of snow within a 24-hour period
- For arid, semi-arid, or drought-stricken areas during seasonally dry periods or during drought: Once per month and within 24 hours of the occurrence of either:
 - A storm event that produces 0.25 inches or more of rain within a 24-hour period, or
 - A snowmelt discharge from a storm event that produces 3.25 inches or more of snow within a 24-hour period
- For frozen conditions where construction activities are being conducted: Once per month

Was this inspection triggered by a storm event producing 0.25 inches or more of rain within a 24-hour period? Yes No

If "Yes," how did you determine whether the storm produced 0.25 inches or more of rain?

- On-site rain gauge: N/A
- Weather station representative of site.
Weather station location: NOAA, Laurence G Hanscomb Field Airport N/A

Total rainfall amount that triggered the inspection (inches): N/A

Was this inspection triggered by a snowmelt discharge from a storm event producing 3.25 inches or more of snow within a 24-hour period? Yes No

If "Yes," how did you determine whether the storm produced 3.25 inches or more of snow?

- On-site rain gauge
- Weather station representative of site.
Weather station location:

Total snowfall amount that triggered the inspection (inches): N/A

Section B – Condition and Effectiveness of Erosion and Sediment (E&S) Controls (CGP Part 2.2)

(Insert additional rows if needed)

Type and Location of E&S Control	Conditions Requiring Routine Maintenance? ¹	If "Yes," How Many Times (Including This Occurrence) Has This Condition Been Identified?	Conditions Requiring Corrective Action? ^{2, 3}	Date on Which Condition First Observed (If Applicable)?	Description of Conditions Observed
1. Silt fencing at entrance pads throughout.	<input type="checkbox"/> Yes <input checked="" type="checkbox"/> No	N/A	<input type="checkbox"/> Yes <input checked="" type="checkbox"/> No	N/A	Silt fencing installed per the plan & operating properly segments 7-14.
2. Silt Fencing on ROW in Sudbury	<input type="checkbox"/> Yes <input checked="" type="checkbox"/> No	N/A	<input type="checkbox"/> Yes <input checked="" type="checkbox"/> No	N/A	Silt fencing is installed in segment 7-14. E&S repairs in progress per full punch list that was submitted to project contractors.
3. Construction entrance pads	<input type="checkbox"/> Yes <input checked="" type="checkbox"/> No	N/A	<input type="checkbox"/> Yes <input checked="" type="checkbox"/> No	N/A	Construction entrance pads are installed per the plan & operating properly in segments 7-14.
4. Compost filter tubes in Sudbury	<input type="checkbox"/> Yes <input checked="" type="checkbox"/> No	N/A	<input type="checkbox"/> Yes <input checked="" type="checkbox"/> No	N/A	Compost filter tubes pads are installed in segments 7-14. E&S repairs in progress per full punch list that was submitted to project contractors.
5. Compost Filter tubes at Sudbury Substation	<input type="checkbox"/> Yes <input checked="" type="checkbox"/> No	N/A	<input type="checkbox"/> Yes <input checked="" type="checkbox"/> No	N/A	Tubing placed around new stockpile, installed correctly & functioning properly.
6. Inlet protection	<input type="checkbox"/> Yes <input checked="" type="checkbox"/> No	N/A	<input type="checkbox"/> Yes <input checked="" type="checkbox"/> No	N/A	Silt sack inlet protection installed throughout project removed for winter season.
7. Floating silt fencing located at segment 13/14 boundary at Bridge 127 in Sudbury	<input type="checkbox"/> Yes <input checked="" type="checkbox"/> No	N/A	<input type="checkbox"/> Yes <input checked="" type="checkbox"/> No	N/A	Floating silt fencing installed & operating properly within segments 13/14 at Bridge 127. Supplemental silt fence has been installed at top of bank per request of Sudbury CC agent.
If the same routine maintenance was found to be necessary three or more times for the same control at the same location (including this occurrence), follow the corrective action requirements and record the required information in your corrective action log, or describe here why you believe the specific condition should still be addressed as routine maintenance:					

¹ Routine maintenance includes minor repairs or other upkeep performed to ensure that the site's stormwater controls remain in effective operating condition, not including significant repairs or the need to install a new or replacement control. Routine maintenance is also required for specific conditions: (1) for perimeter controls, whenever sediment has accumulated to half or more the above-ground height of the control (CGP Part 2.2.3.c.i); (2) where sediment has been tracked-out from the site onto paved roads, sidewalks, or other paved areas (CGP Part 2.2.4.d); (3) for inlet protection measures, when sediment accumulates, the filter becomes clogged, and/or performance is compromised (CGP Part 2.2.10.b); and (4) for sediment basins, as necessary to maintain at least half of the design capacity of the basin (CGP Part 2.2.12.f)

² Corrective actions are triggered only for specific conditions (CGP Part 5.1):

1. A stormwater control needs a significant repair or a new or replacement control is needed, or, in accordance with Part 2.1.4.c, you find it necessary to repeatedly (i.e., three (3) or more times) conduct the same routine maintenance fix to the same control at the same location (unless you document in your inspection report under Part 4.7.1.c that the specific reoccurrence of this same problem should still be addressed as a routine maintenance fix under 2.1.4); or
2. A stormwater control necessary to comply with the requirements of this permit was never installed, or was installed incorrectly; or
3. Your discharges are not meeting applicable water quality standards; or
4. A prohibited discharge has occurred (see CGP Part 1.3); or
5. During the discharge from site dewatering activities:
 - a. The weekly average of your turbidity monitoring results exceeds the 50 NTU benchmark (or alternate benchmark if approved by EPA pursuant to Part 3.3.2.b); or
 - b. You observe or you are informed by EPA, State, or local authorities of the presence of the conditions specified in Part 4.6.3.e.

³If a condition on your site requires a corrective action, you must also fill out a corrective action log found at <https://www.epa.gov/npdes/construction-general-permit-resources-tools-and-templates>. See CGP Part 5.4 for more information.

Section C – Condition and Effectiveness of Pollution Prevention (P2) Practices and Controls (CGP Part 2.3)					
(Insert additional rows if needed)					
Type and Location of P2 Practices and Controls	Conditions Requiring Routine Maintenance? ¹	If “Yes,” How Many Times (Including This Occurrence) Has This Condition Been Identified?	Conditions Requiring Corrective Action? ^{2, 3}	Date on Which Condition First Observed (If Applicable)?	Description of Conditions Observed
1. Sanitary waste facilities, project wide	<input type="checkbox"/> Yes <input checked="" type="checkbox"/> No	N/A	<input type="checkbox"/> Yes <input checked="" type="checkbox"/> No	N/A	No issues noted.
2. Sediment tracking/street sweeping	<input type="checkbox"/> Yes <input checked="" type="checkbox"/> No	N/A	<input type="checkbox"/> Yes <input checked="" type="checkbox"/> No	N/A	No issues noted.
3. Storage handling of materials	<input type="checkbox"/> Yes <input checked="" type="checkbox"/> No	N/A	<input type="checkbox"/> Yes <input checked="" type="checkbox"/> No	N/A	“Metal only” Dumpster at area above Sudbury Substation removed.
4. Concrete washout station at Sudbury substation	<input type="checkbox"/> Yes <input checked="" type="checkbox"/> No	N/A	<input type="checkbox"/> Yes <input checked="" type="checkbox"/> No	N/A	Designated concrete washout station in the parking/storage area has been removed.
5. Concrete washout stations for bridge 127	<input type="checkbox"/> Yes <input checked="" type="checkbox"/> No	N/A	<input type="checkbox"/> Yes <input checked="" type="checkbox"/> No	N/A	Designated concrete washout pits installed in segment 14 have been removed.
6. Concrete washout stations for bridge 128	<input type="checkbox"/> Yes <input checked="" type="checkbox"/> No	N/A	<input type="checkbox"/> Yes <input checked="" type="checkbox"/> No	N/A	Designated concrete washout pits installed in segment 8 have been removed.
If the same routine maintenance was found to be necessary three or more times for the same control at the same location (including this occurrence), follow the corrective action requirements and record the required information in your corrective action log, or describe here why you believe the specific condition should still be addressed as routine maintenance:					

Section D – Stabilization of Exposed Soil (CGP Part 2.2.14)
(Insert additional rows if needed)

Specific Location That Has Been or Will Be Stabilized	Stabilization Method and Applicable Deadline	Stabilization Initiated?	Final Stabilization Criteria Met?	Final Stabilization Photos Taken?	Notes
1. Areas where invasive species removal has been completed to date within segment 14	Seed & straw Stabilization deadline is 7 days.	<input checked="" type="checkbox"/> Yes <input type="checkbox"/> No If "Yes," date initiated: 7/24/2023	<input type="checkbox"/> Yes <input checked="" type="checkbox"/> No If "Yes," date criteria met:	<input type="checkbox"/> Yes <input checked="" type="checkbox"/> No	Seed & straw have been applied to areas where invasive plants have been removed within segment 14. Removal within segment 14, progressing west to east.
2. Areas where invasive species removal has been completed to date near bridge 128 within segments 7 & 8.	Seed & straw Stabilization deadline is 7 days.	<input checked="" type="checkbox"/> Yes <input type="checkbox"/> No If "Yes," date initiated: 8/4/2023 10/20/2023	<input type="checkbox"/> Yes <input checked="" type="checkbox"/> No If "Yes," date criteria met:	<input type="checkbox"/> Yes <input checked="" type="checkbox"/> No	Seed & straw have been applied to areas where invasive plants have been removed near bridge 128 within segments 7 & 8. Two rounds, as noted.
3. Areas where invasive species removal has been completed to date within segment 11	Seed & straw Stabilization deadline is 7 days.	<input checked="" type="checkbox"/> Yes <input type="checkbox"/> No If "Yes," date initiated: 9/18/2023	<input type="checkbox"/> Yes <input checked="" type="checkbox"/> No If "Yes," date criteria met:	<input type="checkbox"/> Yes <input checked="" type="checkbox"/> No	Seed & straw have been applied to areas where invasive plants have been removed within segment 11.
4. Areas where invasive species removal has been completed to date within segment 10	Seed & straw Stabilization deadline is 7 days.	<input checked="" type="checkbox"/> Yes <input type="checkbox"/> No If "Yes," date initiated: 9/19/2023	<input type="checkbox"/> Yes <input checked="" type="checkbox"/> No If "Yes," date criteria met:	<input type="checkbox"/> Yes <input checked="" type="checkbox"/> No	Seed & straw have been applied to areas where invasive plants have been removed within segment 10.
5. Areas where invasive species removal has been completed to date within segments 8 & 9	Seed & straw Stabilization deadline is 7 days.	<input checked="" type="checkbox"/> Yes <input type="checkbox"/> No If "Yes," date initiated: 10/3/2023	<input type="checkbox"/> Yes <input checked="" type="checkbox"/> No If "Yes," date criteria met:	<input type="checkbox"/> Yes <input checked="" type="checkbox"/> No	Seed & straw have been applied to areas where invasive plants have been removed within segments 8 & 9.
6. Wetland replication area within segment 14 completed	Seed & straw Stabilization deadline is 7 days.	<input checked="" type="checkbox"/> Yes <input type="checkbox"/> No If "Yes," date initiated: 10/31/2023	<input type="checkbox"/> Yes <input checked="" type="checkbox"/> No If "Yes," date criteria met:	<input type="checkbox"/> Yes <input checked="" type="checkbox"/> No	Seed & straw have been applied to the wetland replication area within segment 14.

7. Seeding of shoulders within segment 7	Seed	<input type="checkbox"/> Yes <input type="checkbox"/> No If "Yes," date initiated: 5/28/2024	<input checked="" type="checkbox"/> Yes <input checked="" type="checkbox"/> No If "Yes," date criteria met:	<input type="checkbox"/> Yes <input checked="" type="checkbox"/> No	Seed was applied to disturbed segment shoulders during period of inactivity (time of year restriction).
8. Hydroseeding of shoulders within segment 9, 500+00 to 503+50 both sides off work area & 504+60 to 508+25 north side off work area.	Hydroseed	<input type="checkbox"/> Yes <input type="checkbox"/> No If "Yes," date initiated: 7/11/2024	<input checked="" type="checkbox"/> Yes <input checked="" type="checkbox"/> No If "Yes," date criteria met:	<input type="checkbox"/> Yes <input checked="" type="checkbox"/> No	Hydroseed was applied to recently loamed shoulders.

Section E – Description of Discharges (CGP Part 4.6.2)

[\(Insert additional rows if needed\)](#)

Was a discharge (not including dewatering) occurring from any part of your site at the time of the inspection?⁴ Yes No

If "Yes," for each point of discharge, document the following:

- The visual quality of the discharge.
- The characteristics of the discharge, including color; odor; floating, settled, or suspended solids; foam; oil sheen; and other indicators of stormwater pollutants.
- Signs of the above pollutant characteristics that are visible from your site and attributable to your discharge in receiving waters or in other constructed or natural site drainage features.

Discharge Location	Observations
1.	
2.	
3.	
4.	
5.	

⁴ If a dewatering discharge was occurring, you must conduct a dewatering inspection pursuant to CGP Part 4.3.2 and complete a separate dewatering inspection report.

Section F – Signature and Certification (CGP Part 4.7.2)

“I certify under penalty of law that this document and all attachments were prepared under my direction or supervision in accordance with a system designed to assure that qualified personnel properly gathered and evaluated the information contained therein. Based on my inquiry of the person or persons who manage the system, or those persons directly responsible for gathering the information, the information contained is, to the best of my knowledge and belief, true, accurate, and complete. I have no personal knowledge that the information submitted is other than true, accurate, and complete. I am aware that there are significant penalties for submitting false information, including the possibility of fine and imprisonment for knowing violations.”



MANDATORY: Signature of Operator or “Duly Authorized Representative:”



Signature: <i>Matthew Devlin</i>	Date: 7-16-24
Printed Name: Matt Devlin	Affiliation: Senior Environmental Specialist - Licensing & Permitting - Eversource



OPTIONAL: Signature of Contractor or Subcontractor **Senior Environmental Scientist/Compliance Monitor**



Signature: <i>Terry Ramborger</i>	Date: 7-16-24
Printed Name: Terry Ramborger, CPSS, CPESC, SPWS & EPA (CGP) Site Inspector	Affiliation: Senior Environmental Scientist/Compliance Monitor

Environmental Monitoring Photographs



		PHOTOGRAPHIC LOG	
Client Name: Eversource		Site Location: Sudbury to Hudson Transmission Reliability Project	Town: Sudbury
Photo No.: 1	Date: 7-16-24		
Description: Work area within segment 11, adding loam to shoulders, looking westward.			

		PHOTOGRAPHIC LOG	
Client Name: Eversource		Site Location: Sudbury to Hudson Transmission Reliability Project	Town: Sudbury
Photo No.: 2	Date: 7-16-24		
Description: Work area within segment 14, cleanup, existing erosion control, looking westward.			



		PHOTOGRAPHIC LOG	
Client Name: Eversource		Site Location: Sudbury to Hudson Transmission Reliability Project	Town: Sudbury
Photo No.: 3	Date: 7-16-24		
Description: Work area within segment 11 (handhole #24), fiber optic work, existing erosion control, looking westward.			



		PHOTOGRAPHIC LOG	
Client Name: Eversource		Site Location: Sudbury to Hudson Transmission Reliability Project	Town: Sudbury
Photo No.: 4	Date: 7-16-24		
Description: Work area within segment 13 (handhole #25), fiber optic work, existing erosion control, looking eastward.			

Environmental Monitoring Photographs

		PHOTOGRAPHIC LOG	
Client Name: Eversource		Site Location: Sudbury to Hudson Transmission Reliability Project	Town: Sudbury
Photo No.: 5	Date: 7-16-24		
Description: Work area within substation, spoil pile with compost tubes surrounding pile, looking southward.			

		PHOTOGRAPHIC LOG	
Client Name: Eversource		Site Location: Sudbury to Hudson Transmission Reliability Project	Town: Sudbury
Photo No.: 6	Date: 7-16-24		
Description: Wetland replication area within segment 14, existing erosion control, looking westward.			

		PHOTOGRAPHIC LOG	
Client Name: Eversource		Site Location: Sudbury to Hudson Transmission Reliability Project	Town: Sudbury
Photo No.: 7	Date: 7-16-24		
Description: Work area within segment 9, manhole #19 area, splicing activity, existing erosion control, looking eastward.			

		PHOTOGRAPHIC LOG	
Client Name: Eversource		Site Location: Sudbury to Hudson Transmission Reliability Project	Town: Sudbury
Photo No.: 8	Date: 7-16-24		
Description: Work area within segment 10, manhole #20 area, splicing activity, existing erosion control, looking eastward.			



Section A – Dewatering Discharges (CGP Part 4.6.3) Complete this section <u>within 24 hours</u> of completing the inspection. (If necessary, complete additional inspection reports for each separate inspection location.)	
Inspector Information	
Inspector Name: Mary Toner, EPA (CGP) Site Inspector.	Title: Biologist I
Company Name: AECOM	Email: mary.toner@aecom.com
Address: 9 Jonathan Bourne Drive, Pocasset, MA 02559	Phone Number: 774-255-0331
Inspection Details	
Inspection Date: 7/15/2024	Inspection Location: Manhole #1 trenching, near Hudson Light & Power
Discharge Start Time: 12:00 AM	Discharge End Time: 11:59 PM
Rate of Discharge (gallons per day): 105,120 (73 gallons per minute).	Corrective Action Required? ¹ <input type="checkbox"/> Yes <input checked="" type="checkbox"/> No
Describe Indicators of Pollutant Discharge at Point of Dewatering Discharge: ¹ Turbidity sampling conducted, dewatering setup to discharge from trench adjacent to manhole #1 beside Hudson Light & Power property driveway. Turbidity sampling < 50 NTUs. No observable discharge from corral; turbidity sample collected within corral.	
Attach Photographs of: 1. Dewatering water prior to treatment by a dewatering control(s) and the final discharge after treatment; and 2. Dewatering control(s); and 3. Point of discharge to any receiving waters flowing through or immediately adjacent to the site and/or to constructed or natural site drainage features, storm drain inlets, and other conveyances to receiving waters.	



¹ If you observe any of the following indicators of pollutant discharge, you are required to take corrective action under Part 5.1.5.b:

- a sediment plume, suspended solids, unusual color, presence of odor, decreased clarity, or presence of foam; or
- a visible sheen on the water surface or visible oily deposits on the bottom or shoreline of the receiving water.





Section B – Signature and Certification (CGP Part 4.7.2)	
“I certify under penalty of law that this document and all attachments were prepared under my direction or supervision in accordance with a system designed to assure that qualified personnel properly gathered and evaluated the information contained therein. Based on my inquiry of the person or persons who manage the system, or those persons directly responsible for gathering the information, the information contained is, to the best of my knowledge and belief, true, accurate, and complete. I have no personal knowledge that the information submitted is other than true, accurate, and complete. I am aware that there are significant penalties for submitting false information, including the possibility of fine and imprisonment for knowing violations.”	
MANDATORY: Signature of Operator or “Duly Authorized Representative:”	
Signature: <i>Matthew Devlin</i>	Date: 7-15-24
Printed Name: Matt Devlin	Affiliation: Senior Environmental Specialist - Licensing & Permitting - Eversource
OPTIONAL: Signature of Contractor or Subcontractor	
Signature: <i>Mary Toner</i>	Date: 7-15-24
Printed Name: Mary Toner, EPA (CGP) Site Inspector	Affiliation: Biologist/Compliance Monitor

Environmental Monitoring Photographs

		PHOTOGRAPHIC LOG	
Client Name: Eversource		Site Location: Sudbury to Hudson Transmission Reliability Project	Town: Hudson
Photo No.: 1	Date: 7/15/2024		
Description: View of area being pumped from the trench beside manhole #1, near Hudson Light & Power. Facing southward, looking down through gap in steel plate.			

		PHOTOGRAPHIC LOG	
Client Name: Eversource		Site Location: Sudbury to Hudson Transmission Reliability Project	Town: Hudson
Photo No.: 2	Date: 7/15/2024		
Description: Trench beside manhole #1. View of dewatering operation. Looking northward.			

Environmental Monitoring Photographs

		PHOTOGRAPHIC LOG	
Client Name: Eversource		Site Location: Sudbury to Hudson Transmission Reliability Project	
Town: Hudson			
Photo No.: 3	Date: 7/15/2024		
Description: View of dewatering operation associated with trench by manhole #1, looking southward.			
		PHOTOGRAPHIC LOG	
Client Name: Eversource		Site Location: Sudbury to Hudson Transmission Reliability Project	
Town: Hudson			
Photo No.: 4	Date: 7/15/2024		
Description: Dewatering setup associated with trench near manhole #1. View of discharge bag/corral, looking northward. No visible discharge of water out of the corral.			



Section A – Dewatering Discharges (CGP Part 4.6.3) Complete this section <u>within 24 hours</u> of completing the inspection. (If necessary, complete additional inspection reports for each separate inspection location.)	
Inspector Information	
Inspector Name: Mary Toner, EPA (CGP) Site Inspector.	Title: Biologist I
Company Name: AECOM	Email: mary.toner@aecom.com
Address: 9 Jonathan Bourne Drive, Pocasset, MA 02559	Phone Number: 774-255-0331
Inspection Details	
Inspection Date: 7/15/2024	Inspection Location: Manhole #4 (near 156 Forest Ave)
Discharge Start Time: 07:55 AM	Discharge End Time: 08:20 AM
Rate of Discharge (gallons per day): 112,320 (78 gallons per minute).	Corrective Action Required? ¹ <input type="checkbox"/> Yes <input checked="" type="checkbox"/> No
Describe Indicators of Pollutant Discharge at Point of Dewatering Discharge: ¹ Turbidity sampling conducted, dewatering setup to discharge from manhole #4, within Forest Ave. Turbidity sampling < 50 NTUs. Water from the corral discharged to adjacent low-lying area.	
Attach Photographs of: 1. Dewatering water prior to treatment by a dewatering control(s) and the final discharge after treatment; and 2. Dewatering control(s); and 3. Point of discharge to any receiving waters flowing through or immediately adjacent to the site and/or to constructed or natural site drainage features, storm drain inlets, and other conveyances to receiving waters.	



¹ If you observe any of the following indicators of pollutant discharge, you are required to take corrective action under Part 5.1.5.b:

- a sediment plume, suspended solids, unusual color, presence of odor, decreased clarity, or presence of foam; or
- a visible sheen on the water surface or visible oily deposits on the bottom or shoreline of the receiving water.



Section B – Signature and Certification (CGP Part 4.7.2)	
“I certify under penalty of law that this document and all attachments were prepared under my direction or supervision in accordance with a system designed to assure that qualified personnel properly gathered and evaluated the information contained therein. Based on my inquiry of the person or persons who manage the system, or those persons directly responsible for gathering the information, the information contained is, to the best of my knowledge and belief, true, accurate, and complete. I have no personal knowledge that the information submitted is other than true, accurate, and complete. I am aware that there are significant penalties for submitting false information, including the possibility of fine and imprisonment for knowing violations.”	
MANDATORY: Signature of Operator or “Duly Authorized Representative:”	
Signature: <i>Matthew Devlin</i>	Date: 7-15-24
Printed Name: Matt Devlin	Affiliation: Senior Environmental Specialist - Licensing & Permitting - Eversource
OPTIONAL: Signature of Contractor or Subcontractor	
Signature: <i>Mary Toner</i>	Date: 7-15-24
Printed Name: Mary Toner, EPA (CGP) Site Inspector	Affiliation: Biologist/Compliance Monitor



Environmental Monitoring Photographs

		PHOTOGRAPHIC LOG	
Client Name: Eversource		Site Location: Sudbury to Hudson Transmission Reliability Project	Town: Hudson
Photo No.: 1	Date: 7/15/2024		
Description: View of area being pumped manhole #4, near 156 Forest Ave. Facing westward, looking down.			

		PHOTOGRAPHIC LOG	
Client Name: Eversource		Site Location: Sudbury to Hudson Transmission Reliability Project	Town: Hudson
Photo No.: 2	Date: 7/15/2024		
Description: Manhole #4. View of dewatering operation. Looking northward.			

Environmental Monitoring Photographs

		PHOTOGRAPHIC LOG	
Client Name: Eversource		Site Location: Sudbury to Hudson Transmission Reliability Project	
Town: Hudson			
Photo No.: 3	Date: 7/15/2024		
Description: Manhole #4. View of dewatering operation. Looking southward			

		PHOTOGRAPHIC LOG	
Client Name: Eversource		Site Location: Sudbury to Hudson Transmission Reliability Project	
Town: Hudson			
Photo No.: 4	Date: 7/15/2024		
Description: Dewatering setup associated with manhole #4. View of discharge bag/corral, looking southward. Water from bag/corral discharging downhill to adjacent area.			



Section A – Dewatering Discharges (CGP Part 4.6.3) Complete this section <u>within 24 hours</u> of completing the inspection. (If necessary, complete additional inspection reports for each separate inspection location.)	
Inspector Information	
Inspector Name: Terry Ramborger, CPSS, CPESC, SPWS & EPA (CGP) Site Inspector.	Title: Senior Environmental Scientist
Company Name: AECOM	Email: terry.ramborger@aecom.com
Address: 1155 Elm Street #401 Manchester, NH 03101	Phone Number: 603-557-0034
Inspection Details	
Inspection Date: 7/15/2024	Inspection Location: Manhole #17, Segment 8
Discharge Start Time: 9:00 AM	Discharge End Time: 9:15 AM
Rate of Discharge (gallons per day): 118,080 (82 gallons per minute)	Corrective Action Required? ¹ <input type="checkbox"/> Yes <input checked="" type="checkbox"/> No
Describe Indicators of Pollutant Discharge at Point of Dewatering Discharge: ¹ Turbidity sampling conducted, dewatering setup to discharge from dewatering of manhole #17. Turbidity sampling < 50 NTUs. Dewatering conducted to remove water from manhole #17, Segment 8 for cable splicing.	
Attach Photographs of: 1. Dewatering water prior to treatment by a dewatering control(s) and the final discharge after treatment; and 2. Dewatering control(s); and 3. Point of discharge to any receiving waters flowing through or immediately adjacent to the site and/or to constructed or natural site drainage features, storm drain inlets, and other conveyances to receiving waters.	



¹ If you observe any of the following indicators of pollutant discharge, you are required to take corrective action under Part 5.1.5.b:

- a sediment plume, suspended solids, unusual color, presence of odor, decreased clarity, or presence of foam; or
- a visible sheen on the water surface or visible oily deposits on the bottom or shoreline of the receiving water.



Section B – Signature and Certification (CGP Part 4.7.2)	
"I certify under penalty of law that this document and all attachments were prepared under my direction or supervision in accordance with a system designed to assure that qualified personnel properly gathered and evaluated the information contained therein. Based on my inquiry of the person or persons who manage the system, or those persons directly responsible for gathering the information, the information contained is, to the best of my knowledge and belief, true, accurate, and complete. I have no personal knowledge that the information submitted is other than true, accurate, and complete. I am aware that there are significant penalties for submitting false information, including the possibility of fine and imprisonment for knowing violations."	
MANDATORY: Signature of Operator or "Duly Authorized Representative:"	
Signature: <i>Matthew Devlin</i>	Date: 7-15-24
Printed Name: Matt Devlin	Affiliation: Senior Environmental Specialist - Licensing & Permitting - Eversource
OPTIONAL: Signature of Contractor or Subcontractor	
Signature: <i>Terry Ramborger</i>	Date: 7-15-24
Printed Name: Terry Ramborger, CPSS, CPESC, SPWS & EPA (CGP) Site Inspector	Affiliation: Senior Environmental Scientist/Compliance Monitor



Environmental Monitoring Photographs

		PHOTOGRAPHIC LOG	
Client Name: Eversource		Site Location: Sudbury to Hudson Transmission Reliability Project	Town: Sudbury
Photo No.: 1	Date: 7/15/2024		
Description: View of area being pumped from manhole #17, Segment 8.			

		PHOTOGRAPHIC LOG	
Client Name: Eversource		Site Location: Sudbury to Hudson Transmission Reliability Project	Town: Sudbury
Photo No.: 2	Date: 7/15/2024		
Description: Manhole #17. View of dewatering operation. Looking eastward.			

Environmental Monitoring Photographs

		PHOTOGRAPHIC LOG	
Client Name: Eversource		Site Location: Sudbury to Hudson Transmission Reliability Project	Town: Sudbury
Photo No.: 3	Date: 7/15/2024		
Description: Manhole #17. View of dewatering operation, looking westward.			

		PHOTOGRAPHIC LOG	
Client Name: Eversource		Site Location: Sudbury to Hudson Transmission Reliability Project	Town: Sudbury
Photo No.: 4	Date: 7/15/2024		
Description: Manhole #17. View of discharge bag/corral, looking westward. Water from bag/corral discharged to adjacent area.			



Section A – Dewatering Discharges (CGP Part 4.6.3) Complete this section <u>within 24 hours</u> of completing the inspection. (If necessary, complete additional inspection reports for each separate inspection location.)	
Inspector Information	
Inspector Name: Mary Toner, EPA (CGP) Site Inspector.	Title: Biologist I
Company Name: AECOM	Email: mary.toner@aecom.com
Address: 9 Jonathan Bourne Drive, Pocasset, MA 02559	Phone Number: 774-255-0331
Inspection Details	
Inspection Date: 7/16/2024	Inspection Location: Manhole #1 trenching, near Hudson Light & Power
Discharge Start Time: 12:00 AM	Discharge End Time: 11:59 PM
Rate of Discharge (gallons per day): 105,120 (73 gallons per minute).	Corrective Action Required? ¹ <input type="checkbox"/> Yes <input checked="" type="checkbox"/> No
Describe Indicators of Pollutant Discharge at Point of Dewatering Discharge: ¹ Turbidity sampling conducted, dewatering setup to discharge from trench adjacent to manhole #1 beside Hudson Light & Power property driveway. No work observed at manhole #1 or adjacent trench today. Turbidity sampling < 50 NTUs. No observable discharge from corral; turbidity sample collected within corral.	
Attach Photographs of: 1. Dewatering water prior to treatment by a dewatering control(s) and the final discharge after treatment; and 2. Dewatering control(s); and 3. Point of discharge to any receiving waters flowing through or immediately adjacent to the site and/or to constructed or natural site drainage features, storm drain inlets, and other conveyances to receiving waters.	



¹ If you observe any of the following indicators of pollutant discharge, you are required to take corrective action under Part 5.1.5.b:

- a sediment plume, suspended solids, unusual color, presence of odor, decreased clarity, or presence of foam; or
- a visible sheen on the water surface or visible oily deposits on the bottom or shoreline of the receiving water.





Section B – Signature and Certification (CGP Part 4.7.2)	
"I certify under penalty of law that this document and all attachments were prepared under my direction or supervision in accordance with a system designed to assure that qualified personnel properly gathered and evaluated the information contained therein. Based on my inquiry of the person or persons who manage the system, or those persons directly responsible for gathering the information, the information contained is, to the best of my knowledge and belief, true, accurate, and complete. I have no personal knowledge that the information submitted is other than true, accurate, and complete. I am aware that there are significant penalties for submitting false information, including the possibility of fine and imprisonment for knowing violations."	
MANDATORY: Signature of Operator or "Duly Authorized Representative:"	
Signature: <i>Matthew Devlin</i>	Date: 7-16-24
Printed Name: Matt Devlin	Affiliation: Senior Environmental Specialist - Licensing & Permitting - Eversource
OPTIONAL: Signature of Contractor or Subcontractor	
Signature: <i>Mary Toner</i>	Date: 7-16-24
Printed Name: Mary Toner, EPA (CGP) Site Inspector	Affiliation: Biologist/Compliance Monitor

Environmental Monitoring Photographs

		PHOTOGRAPHIC LOG	
Client Name: Eversource		Site Location: Sudbury to Hudson Transmission Reliability Project	Town: Hudson
Photo No.: 1	Date: 7/16/2024		
Description: View of area being pumped from the trench beside manhole #1, near Hudson Light & Power. Facing southward, looking down through gap in steel plate.			

		PHOTOGRAPHIC LOG	
Client Name: Eversource		Site Location: Sudbury to Hudson Transmission Reliability Project	Town: Hudson
Photo No.: 2	Date: 7/16/2024		
Description: Trench beside manhole #1. View of dewatering operation. Looking eastward.			

Environmental Monitoring Photographs

		PHOTOGRAPHIC LOG	
Client Name: Eversource		Site Location: Sudbury to Hudson Transmission Reliability Project	Town: Hudson
Photo No.: 3	Date: 7/16/2024		
Description: View of dewatering operation associated with trench by manhole #1, looking southward.			
		PHOTOGRAPHIC LOG	
Client Name: Eversource		Site Location: Sudbury to Hudson Transmission Reliability Project	Town: Hudson
Photo No.: 4	Date: 7/16/2024		
Description: Dewatering setup associated with trench near manhole #1. View of discharge bag/corral, looking southward. No visible discharge of water out of the corral.			



Section A – Dewatering Discharges (CGP Part 4.6.3) Complete this section <u>within 24 hours</u> of completing the inspection. (If necessary, complete additional inspection reports for each separate inspection location.)	
Inspector Information	
Inspector Name: Mary Toner, EPA (CGP) Site Inspector.	Title: Biologist I
Company Name: AECOM	Email: mary.toner@aecom.com
Address: 9 Jonathan Bourne Drive, Pocasset, MA 02559	Phone Number: 774-255-0331
Inspection Details	
Inspection Date: 7/16/2024	Inspection Location: Manhole #8 (segment 3)
Discharge Start Time: 08:15 AM	Discharge End Time: 08:30 AM
Rate of Discharge (gallons per day): 105,120 (73 gallons per minute).	Corrective Action Required? ¹ <input type="checkbox"/> Yes <input checked="" type="checkbox"/> No
Describe Indicators of Pollutant Discharge at Point of Dewatering Discharge: ¹	
Turbidity sampling conducted, dewatering manhole #8 in segment 3. Dewatering system, including corral, had been disassembled and needed to be reestablished at previous location. Turbidity sampling < 50 NTUs. Corral discharged to adjacent areas.	
Attach Photographs of:	
1. Dewatering water prior to treatment by a dewatering control(s) and the final discharge after treatment; and 2. Dewatering control(s); and 3. Point of discharge to any receiving waters flowing through or immediately adjacent to the site and/or to constructed or natural site drainage features, storm drain inlets, and other conveyances to receiving waters.	



¹ If you observe any of the following indicators of pollutant discharge, you are required to take corrective action under Part 5.1.5.b:

- a sediment plume, suspended solids, unusual color, presence of odor, decreased clarity, or presence of foam; or
- a visible sheen on the water surface or visible oily deposits on the bottom or shoreline of the receiving water.

Section B – Signature and Certification (CGP Part 4.7.2)	
"I certify under penalty of law that this document and all attachments were prepared under my direction or supervision in accordance with a system designed to assure that qualified personnel properly gathered and evaluated the information contained therein. Based on my inquiry of the person or persons who manage the system, or those persons directly responsible for gathering the information, the information contained is, to the best of my knowledge and belief, true, accurate, and complete. I have no personal knowledge that the information submitted is other than true, accurate, and complete. I am aware that there are significant penalties for submitting false information, including the possibility of fine and imprisonment for knowing violations."	
MANDATORY: Signature of Operator or "Duly Authorized Representative:"	
Signature: <i>Matthew Devlin</i>	Date: 7-16-24
Printed Name: Matt Devlin	Affiliation: Senior Environmental Specialist - Licensing & Permitting - Eversource
OPTIONAL: Signature of Contractor or Subcontractor	
Signature: <i>Mary Toner</i>	Date: 7-16-24
Printed Name: Mary Toner, EPA (CGP) Site Inspector	Affiliation: Biologist/Compliance Monitor

Environmental Monitoring Photographs

		PHOTOGRAPHIC LOG	
Client Name: Eversource		Site Location: Sudbury to Hudson Transmission Reliability Project	Town: Hudson
Photo No.: 1	Date: 7/16/2024		
Description: Manhole #8 (segment 3), view of area being dewatered. Facing westward, looking down.			

		PHOTOGRAPHIC LOG	
Client Name: Eversource		Site Location: Sudbury to Hudson Transmission Reliability Project	Town: Hudson
Photo No.: 2	Date: 7/16/2024		
Description: Manhole #8. View of dewatering operation. Looking westward.			

Environmental Monitoring Photographs

		PHOTOGRAPHIC LOG	
Client Name: Eversource		Site Location: Sudbury to Hudson Transmission Reliability Project	Town: Hudson
Photo No.: 3	Date: 7/16/2024		
Description: Manhole #8, view of dewatering operation, looking eastward.			
		PHOTOGRAPHIC LOG	
Client Name: Eversource		Site Location: Sudbury to Hudson Transmission Reliability Project	Town: Hudson
Photo No.: 4	Date: 7/16/2024		
Description: Dewatering setup at manhole #8. View of discharge bag/corral, looking northward. Corral discharged to adjacent area.			



Section A – Dewatering Discharges (CGP Part 4.6.3) Complete this section <u>within 24 hours</u> of completing the inspection. (If necessary, complete additional inspection reports for each separate inspection location.)	
Inspector Information	
Inspector Name: Terry Ramborger, CPSS, CPESC, SPWS & EPA (CGP) Site Inspector.	Title: Senior Environmental Scientist
Company Name: AECOM	Email: terry.ramborger@aecom.com
Address: 1155 Elm Street #401 Manchester, NH 03101	Phone Number: 603-557-0034
Inspection Details	
Inspection Date: 7/16/2024	Inspection Location: Handhole #24, segment 11
Discharge Start Time: 9:45 AM	Discharge End Time: 10:30 AM
Rate of Discharge (gallons per day): 118,080 (82 gallons per minute)	Corrective Action Required? ¹ <input type="checkbox"/> Yes <input checked="" type="checkbox"/> No
Describe Indicators of Pollutant Discharge at Point of Dewatering Discharge: ¹ Turbidity sampling conducted, dewatering setup to discharge from dewatering of handhole #24 within segment 11. Turbidity sampling < 50 NTUs. Dewatering conducted to remove water from handhole #24.	
Attach Photographs of: 1. Dewatering water prior to treatment by a dewatering control(s) and the final discharge after treatment; and 2. Dewatering control(s); and 3. Point of discharge to any receiving waters flowing through or immediately adjacent to the site and/or to constructed or natural site drainage features, storm drain inlets, and other conveyances to receiving waters.	



¹ If you observe any of the following indicators of pollutant discharge, you are required to take corrective action under Part 5.1.5.b:

- a sediment plume, suspended solids, unusual color, presence of odor, decreased clarity, or presence of foam; or
- a visible sheen on the water surface or visible oily deposits on the bottom or shoreline of the receiving water.



Section B – Signature and Certification (CGP Part 4.7.2)	
“I certify under penalty of law that this document and all attachments were prepared under my direction or supervision in accordance with a system designed to assure that qualified personnel properly gathered and evaluated the information contained therein. Based on my inquiry of the person or persons who manage the system, or those persons directly responsible for gathering the information, the information contained is, to the best of my knowledge and belief, true, accurate, and complete. I have no personal knowledge that the information submitted is other than true, accurate, and complete. I am aware that there are significant penalties for submitting false information, including the possibility of fine and imprisonment for knowing violations.”	
MANDATORY: Signature of Operator or “Duly Authorized Representative:”	
Signature: <i>Matthew Devlin</i>	Date: 7-16-24
Printed Name: Matt Devlin	Affiliation: Senior Environmental Specialist - Licensing & Permitting - Eversource
OPTIONAL: Signature of Contractor or Subcontractor	
Signature: <i>Terry Ramborger</i>	Date: 7-16-24
Printed Name: Terry Ramborger, CPSS, CPESC, SPWS & EPA (CGP) Site Inspector	Affiliation: Senior Environmental Scientist/Compliance Monitor



Environmental Monitoring Photographs

		PHOTOGRAPHIC LOG	
Client Name: Eversource		Site Location: Sudbury to Hudson Transmission Reliability Project	Town: Sudbury
Photo No.: 1	Date: 7/16/2024		
Description: View of area being pumped from handhole #24, segment 11.			

		PHOTOGRAPHIC LOG	
Client Name: Eversource		Site Location: Sudbury to Hudson Transmission Reliability Project	Town: Sudbury
Photo No.: 2	Date: 7/16/2024		
Description: Handhole #24. View of dewatering operation. Looking westward.			

Environmental Monitoring Photographs

		PHOTOGRAPHIC LOG	
Client Name: Eversource		Site Location: Sudbury to Hudson Transmission Reliability Project	Town: Sudbury
Photo No.: 3	Date: 7/16/2024		
Description: Handhole #24. View of dewatering operation, looking eastward.			

		PHOTOGRAPHIC LOG	
Client Name: Eversource		Site Location: Sudbury to Hudson Transmission Reliability Project	Town: Sudbury
Photo No.: 4	Date: 7/16/2024		
Description: Handhole #24. View of discharge bag/corral, looking eastward. Water from bag/corral discharged to adjacent area.			

Section A – Dewatering Discharges (CGP Part 4.6.3) Complete this section <u>within 24 hours</u> of completing the inspection. (If necessary, complete additional inspection reports for each separate inspection location.)	
Inspector Information	
Inspector Name: Emma Verville	Title: Compliance Monitor, EPA CGP Certified Inspector
Company Name: SWCA Environmental Consultants	Email: emma.verville@swca.com
Address: 153 Cordaville Road, Suite 130, Southborough, MA 01772	Phone Number: 603-717-5927
Inspection Details	
Inspection Date: 7/17/2024	Inspection Location: Trench at Manhole (MH) #1
Discharge Start Time: 12:00 am	Discharge End Time: 11:59 pm
Rate of Discharge (gallons per day): 105,120 (73 gallons per minute).	Corrective Action Required? ¹ <input type="checkbox"/> Yes <input checked="" type="checkbox"/> No
Describe Indicators of Pollutant Discharge at Point of Dewatering Discharge: ¹ Dewatering is necessary within trench at MH #1 for Bond to be able to perform conduit work. Pump is running 24/7 while work continues within trench. No active construction within trench today. Dewatering setup to corral/bag south of trench. Discharge was not leaving corral at time of dewatering inspection, sample taken from within the corral. Water appeared to be clear within trench and turbidity reading was below 50 NTUs.	
Attach Photographs of: 1. Dewatering water prior to treatment by a dewatering control(s) and the final discharge after treatment; and 2. Dewatering control(s); and 3. Point of discharge to any receiving waters flowing through or immediately adjacent to the site and/or to constructed or natural site drainage features, storm drain inlets, and other conveyances to receiving waters.	


¹ If you observe any of the following indicators of pollutant discharge, you are required to take corrective action under Part 5.1.5.b:

- a sediment plume, suspended solids, unusual color, presence of odor, decreased clarity, or presence of foam; or
- a visible sheen on the water surface or visible oily deposits on the bottom or shoreline of the receiving water.

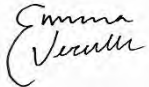
Section B – Signature and Certification (CGP Part 4.7.2)

“I certify under penalty of law that this document and all attachments were prepared under my direction or supervision in accordance with a system designed to assure that qualified personnel properly gathered and evaluated the information contained therein. Based on my inquiry of the person or persons who manage the system, or those persons directly responsible for gathering the information, the information contained is, to the best of my knowledge and belief, true, accurate, and complete. I have no personal knowledge that the information submitted is other than true, accurate, and complete. I am aware that there are significant penalties for submitting false information, including the possibility of fine and imprisonment for knowing violations.”



MANDATORY: Signature of Operator or “Duly Authorized Representative:”



Signature: 	Date: 7/17/2024
Printed Name: Matt Devlin	Affiliation: Senior Environmental Specialist- Licensing and Permitting- Eversource

OPTIONAL: Signature of Contractor or Subcontractor

Signature: 	Date: 7/17/2024
Printed Name: Emma Verville	Affiliation: SWCA Environmental Consultants- Compliance Monitor



Environmental Monitoring Photographs

		PHOTOGRAPHIC LOG	
Client Name: Eversource		Site Location: Sudbury to Hudson Transmission Reliability Project	
Town: Hudson			
Photo No.: 1	Date: 7/17/2024		
Description: View of Bond workspace at Hudson Light & Power by MH#1. Pump running 24/7 while conduit work continues. No active construction today. Facing north.			

		PHOTOGRAPHIC LOG	
Client Name: Eversource		Site Location: Sudbury to Hudson Transmission Reliability Project	
Town: Hudson			
Photo No.: 2	Date: 7/17/2024		
Description: View of pump in trench at entrance to Hudson Light and Power on Forest Avenue. Pump located within trench under steel plates within gated work area. Facing northeast.			

Environmental Monitoring Photographs


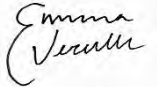
		PHOTOGRAPHIC LOG	
Client Name: Eversource		Site Location: Sudbury to Hudson Transmission Reliability Project	
Town: Hudson			
Photo No.: 3	Date: 7/17/2024		
Description: View of dewatering controls (straw bale corral with filter fabric and silt bag). Facing west.			

		PHOTOGRAPHIC LOG	
Client Name: Eversource		Site Location: Sudbury to Hudson Transmission Reliability Project	
Town: Hudson			
Photo No.: 4	Date: 7/17/2024		
Description: View of discharging water within corral. Discharge was not leaving corral at time of dewatering inspection. Sample taken from within corral. Discharge appeared clear and turbidity reading was below 50 NTUs.			



Section A – Dewatering Discharges (CGP Part 4.6.3) Complete this section <u>within 24 hours</u> of completing the inspection. (If necessary, complete additional inspection reports for each separate inspection location.)	
Inspector Information	
Inspector Name: Emma Verville	Title: Compliance Monitor, EPA CGP Certified Inspector
Company Name: SWCA Environmental Consultants	Email: emma.verville@swca.com
Address: 153 Cordaville Road, Suite 130, Southborough, MA 01772	Phone Number: 603-717-5927
Inspection Details	
Inspection Date: 7/17/2024	Inspection Location: Manhole (MH) #4 in Forest Avenue
Discharge Start Time: 11:20 am	Discharge End Time: 11:35 am
Rate of Discharge (gallons per day): 112,320 (78 gallons per minute).	Corrective Action Required? ¹ <input type="checkbox"/> Yes <input checked="" type="checkbox"/> No
Describe Indicators of Pollutant Discharge at Point of Dewatering Discharge: ¹ Dewatering was necessary at MH#4 in Forest Ave for Bond to proof the conduit for cable installation. Dewatering setup to corral/bag east of MH. Discharge appeared clear and turbidity reading was below 50 NTUs.	
Attach Photographs of: 1. Dewatering water prior to treatment by a dewatering control(s) and the final discharge after treatment; and 2. Dewatering control(s); and 3. Point of discharge to any receiving waters flowing through or immediately adjacent to the site and/or to constructed or natural site drainage features, storm drain inlets, and other conveyances to receiving waters.	



¹ If you observe any of the following indicators of pollutant discharge, you are required to take corrective action under Part 5.1.5.b:

- a sediment plume, suspended solids, unusual color, presence of odor, decreased clarity, or presence of foam; or
- a visible sheen on the water surface or visible oily deposits on the bottom or shoreline of the receiving water.


Section B – Signature and Certification (CGP Part 4.7.2)	
<p>"I certify under penalty of law that this document and all attachments were prepared under my direction or supervision in accordance with a system designed to assure that qualified personnel properly gathered and evaluated the information contained therein. Based on my inquiry of the person or persons who manage the system, or those persons directly responsible for gathering the information, the information contained is, to the best of my knowledge and belief, true, accurate, and complete. I have no personal knowledge that the information submitted is other than true, accurate, and complete. I am aware that there are significant penalties for submitting false information, including the possibility of fine and imprisonment for knowing violations."</p>	
MANDATORY: Signature of Operator or "Duly Authorized Representative:"	
Signature: 	Date: 7/17/2024
Printed Name: Matt Devlin	Affiliation: Senior Environmental Specialist- Licensing and Permitting- Eversource
OPTIONAL: Signature of Contractor or Subcontractor	
Signature: 	Date: 7/17/2024
Printed Name: Emma Verville	Affiliation: SWCA Environmental Consultants- Compliance Monitor


Environmental Monitoring Photographs

		PHOTOGRAPHIC LOG	
Client Name: Eversource		Site Location: Sudbury to Hudson Transmission Reliability Project	Town: Hudson
Photo No.: 1	Date: 7/17/2024		
Description: View of Bond work area at MH#4 for conduit proofing. Facing southwest.			

		PHOTOGRAPHIC LOG	
Client Name: Eversource		Site Location: Sudbury to Hudson Transmission Reliability Project	Town: Hudson
Photo No.: 2	Date: 7/17/2024		
Description: View of water to be pumped from MH#4 on Forest Avenue. Water appeared clear prior to treatment.			

Environmental Monitoring Photographs

		PHOTOGRAPHIC LOG	
Client Name: Eversource		Site Location: Sudbury to Hudson Transmission Reliability Project	Town: Hudson
Photo No.: 3	Date: 7/17/2024		
Description: View of dewatering controls (straw bale corral with silt bag). Facing southeast.			

		PHOTOGRAPHIC LOG	
Client Name: Eversource		Site Location: Sudbury to Hudson Transmission Reliability Project	Town: Hudson
Photo No.: 4	Date: 7/17/2024		
Description: View of discharging water from corral. Discharge appeared to be clear and turbidity reading was below 50 NTUs.			

Section A – Dewatering Discharges (CGP Part 4.6.3) Complete this section <u>within 24 hours</u> of completing the inspection. (If necessary, complete additional inspection reports for each separate inspection location.)	
Inspector Information	
Inspector Name: Emma Verville	Title: Compliance Monitor, EPA CGP Certified Inspector
Company Name: SWCA Environmental Consultants	Email: emma.verville@swca.com
Address: 153 Cordaville Road, Suite 130, Southborough, MA 01772	Phone Number: 603-717-5927
Inspection Details	
Inspection Date: 7/17/2024	Inspection Location: MH #7 in Segment 2
Discharge Start Time: 12:21 pm	Discharge End Time: 12:40 pm
Rate of Discharge (gallons per day): 89,856 (62.4 gallons per minute)	Corrective Action Required? ¹ <input type="checkbox"/> Yes <input checked="" type="checkbox"/> No
Describe Indicators of Pollutant Discharge at Point of Dewatering Discharge: ¹ Dewatering was necessary in manhole (MH) #7 for Haugland to splice cable. Dewatering setup to corral/bag east of manhole. Discharge leaving the corral appeared to be clear. Northwest portion of discharge was brown in color from dissolved organic material, no odor to the discharge. Turbidity reading was below 50 NTUs. Discharge did not appear to reach any jurisdictional resource areas.	
Attach Photographs of: 1. Dewatering water prior to treatment by a dewatering control(s) and the final discharge after treatment; and 2. Dewatering control(s); and 3. Point of discharge to any receiving waters flowing through or immediately adjacent to the site and/or to constructed or natural site drainage features, storm drain inlets, and other conveyances to receiving waters.	


¹ If you observe any of the following indicators of pollutant discharge, you are required to take corrective action under Part 5.1.5.b:

- a sediment plume, suspended solids, unusual color, presence of odor, decreased clarity, or presence of foam; or
- a visible sheen on the water surface or visible oily deposits on the bottom or shoreline of the receiving water.

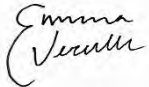
Section B – Signature and Certification (CGP Part 4.7.2)

“I certify under penalty of law that this document and all attachments were prepared under my direction or supervision in accordance with a system designed to assure that qualified personnel properly gathered and evaluated the information contained therein. Based on my inquiry of the person or persons who manage the system, or those persons directly responsible for gathering the information, the information contained is, to the best of my knowledge and belief, true, accurate, and complete. I have no personal knowledge that the information submitted is other than true, accurate, and complete. I am aware that there are significant penalties for submitting false information, including the possibility of fine and imprisonment for knowing violations.”



MANDATORY: Signature of Operator or “Duly Authorized Representative:”



Signature: 	Date: 7/17/2024
Printed Name: Matt Devlin	Affiliation: Senior Environmental Specialist- Licensing and Permitting- Eversource

OPTIONAL: Signature of Contractor or Subcontractor



Signature: 	Date: 7/17 /2024
Printed Name: Emma Verville	Affiliation: SWCA Environmental Consultants- Compliance Monitor



Environmental Monitoring Photographs

		PHOTOGRAPHIC LOG	
Client Name: Eversource		Site Location: Sudbury to Hudson Transmission Reliability Project	
Town: Hudson			
Photo No.: 1	Date: 7/17/2024		
Description: View of Haugland workspace in segment 2 at MH #7. Facing northeast.			

		PHOTOGRAPHIC LOG	
Client Name: Eversource		Site Location: Sudbury to Hudson Transmission Reliability Project	
Town: Hudson			
Photo No.: 2	Date: 7/17/2024		
Description: View of pump in MH #7. Water appeared to be clear prior to treatment.			

Environmental Monitoring Photographs

		PHOTOGRAPHIC LOG	
Client Name: Eversource		Site Location: Sudbury to Hudson Transmission Reliability Project	
Town: Hudson			
Photo No.: 3	Date: 7/17/2024		
Description: View of dewatering controls (straw bale corral with filter fabric and silt bag). Facing east.			

		PHOTOGRAPHIC LOG	
Client Name: Eversource		Site Location: Sudbury to Hudson Transmission Reliability Project	
Town: Hudson			
Photo No.: 4	Date: 7/17/2024		
Description: View of discharging water from corral. Discharge appeared to be mostly clear, with brown coloration in northwest portion of discharge from dissolved organic material. Turbidity reading was below 50 NTUs. Discharge did not appear to reach any jurisdictional resource areas. Facing south.			

Section A – Dewatering Discharges (CGP Part 4.6.3) Complete this section <u>within 24 hours</u> of completing the inspection. (If necessary, complete additional inspection reports for each separate inspection location.)	
Inspector Information	
Inspector Name: Emma Verville	Title: Compliance Monitor, EPA CGP Certified Inspector
Company Name: SWCA Environmental Consultants	Email: emma.verville@swca.com
Address: 153 Cordaville Road, Suite 130, Southborough, MA 01772	Phone Number: 603-717-5927
Inspection Details	
Inspection Date: 7/18/2024	Inspection Location: Trench at Manhole (MH) #1
Discharge Start Time: 12:00 am	Discharge End Time: 11:59 pm
Rate of Discharge (gallons per day): 105,120 (73 gallons per minute).	Corrective Action Required? ¹ <input type="checkbox"/> Yes <input checked="" type="checkbox"/> No
Describe Indicators of Pollutant Discharge at Point of Dewatering Discharge: ¹ Dewatering is necessary within trench at MH #1 for Bond to be able to perform conduit work. Pump is running 24/7 while work continues within trench. No active construction within trench today. Dewatering setup to corral/bag south of trench. Discharge was not leaving corral at time of dewatering inspection, sample taken from within the corral. Water appeared to be clear within trench and turbidity reading was below 50 NTUs.	
Attach Photographs of: <ol style="list-style-type: none"> 1. Dewatering water prior to treatment by a dewatering control(s) and the final discharge after treatment; and 2. Dewatering control(s); and 3. Point of discharge to any receiving waters flowing through or immediately adjacent to the site and/or to constructed or natural site drainage features, storm drain inlets, and other conveyances to receiving waters. 	


¹ If you observe any of the following indicators of pollutant discharge, you are required to take corrective action under Part 5.1.5.b:

- a sediment plume, suspended solids, unusual color, presence of odor, decreased clarity, or presence of foam; or
- a visible sheen on the water surface or visible oily deposits on the bottom or shoreline of the receiving water.

Section B – Signature and Certification (CGP Part 4.7.2)

“I certify under penalty of law that this document and all attachments were prepared under my direction or supervision in accordance with a system designed to assure that qualified personnel properly gathered and evaluated the information contained therein. Based on my inquiry of the person or persons who manage the system, or those persons directly responsible for gathering the information, the information contained is, to the best of my knowledge and belief, true, accurate, and complete. I have no personal knowledge that the information submitted is other than true, accurate, and complete. I am aware that there are significant penalties for submitting false information, including the possibility of fine and imprisonment for knowing violations.”



MANDATORY: Signature of Operator or “Duly Authorized Representative:”



Signature: 	Date: 7/18/2024
Printed Name: Matt Devlin	Affiliation: Senior Environmental Specialist- Licensing and Permitting- Eversource

OPTIONAL: Signature of Contractor or Subcontractor



Signature: 	Date: 7/18/2024
Printed Name: Emma Verville	Affiliation: SWCA Environmental Consultants- Compliance Monitor



Environmental Monitoring Photographs

		PHOTOGRAPHIC LOG	
Client Name: Eversource		Site Location: Sudbury to Hudson Transmission Reliability Project	Town: Hudson
Photo No.: 1	Date: 7/18/2024		
Description: View of Bond workspace at Hudson Light & Power by MH#1. Pump running 24/7 while conduit work continues. No active construction today. Facing south.			

		PHOTOGRAPHIC LOG	
Client Name: Eversource		Site Location: Sudbury to Hudson Transmission Reliability Project	Town: Hudson
Photo No.: 2	Date: 7/18/2024		
Description: View of pump in trench at entrance to Hudson Light and Power on Forest Avenue. Pump located within trench under steel plates within gated work area. Facing northeast.			

Environmental Monitoring Photographs

		PHOTOGRAPHIC LOG	
Client Name: Eversource		Site Location: Sudbury to Hudson Transmission Reliability Project	
Town: Hudson			
Photo No.: 3	Date: 7/18/2024		
Description: View of dewatering controls (straw bale corral with filter fabric and silt bag). Facing southwest.			

		PHOTOGRAPHIC LOG	
Client Name: Eversource		Site Location: Sudbury to Hudson Transmission Reliability Project	
Town: Hudson			
Photo No.: 4	Date: 7/18/2024		
Description: View of discharging water within corral. Discharge was not leaving corral at time of dewatering inspection. Sample taken from within corral. Discharge appeared clear and turbidity reading was below 50 NTUs. Facing south.			



Section A – Dewatering Discharges (CGP Part 4.6.3) Complete this section <u>within 24 hours</u> of completing the inspection. (If necessary, complete additional inspection reports for each separate inspection location.)	
Inspector Information	
Inspector Name: Terry Ramborger, CPSS, CPESC, SPWS & EPA (CGP) Site Inspector.	Title: Senior Environmental Scientist
Company Name: AECOM	Email: terry.ramborger@aecom.com
Address: 1155 Elm Street #401 Manchester, NH 03101	Phone Number: 603-557-0034
Inspection Details	
Inspection Date: 7/18/2024	Inspection Location: Manhole #8, Segment 3
Discharge Start Time: 8:00 AM	Discharge End Time: 8:15 AM
Rate of Discharge (gallons per day): 118,080 (82 gallons per minute)	Corrective Action Required? ¹ <input type="checkbox"/> Yes <input checked="" type="checkbox"/> No
Describe Indicators of Pollutant Discharge at Point of Dewatering Discharge: ¹ Turbidity sampling conducted, dewatering setup to discharge from dewatering of manhole #8. Turbidity sampling < 50 NTUs. Dewatering conducted to remove water from manhole #8, Segment 3 for splicing work. Water did not leave corral. Sampling within the corral.	
Attach Photographs of: 1. Dewatering water prior to treatment by a dewatering control(s) and the final discharge after treatment; and 2. Dewatering control(s); and 3. Point of discharge to any receiving waters flowing through or immediately adjacent to the site and/or to constructed or natural site drainage features, storm drain inlets, and other conveyances to receiving waters.	



¹ If you observe any of the following indicators of pollutant discharge, you are required to take corrective action under Part 5.1.5.b:

- a sediment plume, suspended solids, unusual color, presence of odor, decreased clarity, or presence of foam; or
- a visible sheen on the water surface or visible oily deposits on the bottom or shoreline of the receiving water.



Section B – Signature and Certification (CGP Part 4.7.2)	
“I certify under penalty of law that this document and all attachments were prepared under my direction or supervision in accordance with a system designed to assure that qualified personnel properly gathered and evaluated the information contained therein. Based on my inquiry of the person or persons who manage the system, or those persons directly responsible for gathering the information, the information contained is, to the best of my knowledge and belief, true, accurate, and complete. I have no personal knowledge that the information submitted is other than true, accurate, and complete. I am aware that there are significant penalties for submitting false information, including the possibility of fine and imprisonment for knowing violations.”	
MANDATORY: Signature of Operator or “Duly Authorized Representative:”	
Signature: <i>Matthew Devlin</i>	Date: 7-18-24
Printed Name: Matt Devlin	Affiliation: Senior Environmental Specialist - Licensing & Permitting - Eversource
OPTIONAL: Signature of Contractor or Subcontractor	
Signature: <i>Terry Ramborger</i>	Date: 7-18-24
Printed Name: Terry Ramborger, CPSS, CPESC, SPWS & EPA (CGP) Site Inspector	Affiliation: Senior Environmental Scientist/Compliance Monitor

Environmental Monitoring Photographs

		PHOTOGRAPHIC LOG	
Client Name: Eversource		Site Location: Sudbury to Hudson Transmission Reliability Project	Town: Hudson
Photo No.: 1	Date: 7/18/2024		
Description: View of area being pumped from manhole #8, Segment 3.			

		PHOTOGRAPHIC LOG	
Client Name: Eversource		Site Location: Sudbury to Hudson Transmission Reliability Project	Town: Hudson
Photo No.: 2	Date: 7/18/2024		
Description: Manhole #8. View of dewatering operation. Looking westward.			

Environmental Monitoring Photographs

		PHOTOGRAPHIC LOG	
Client Name: Eversource		Site Location: Sudbury to Hudson Transmission Reliability Project	Town: Hudson
Photo No.: 3	Date: 7/18/2024		
Description: Manhole #24. View of discharge bag/corral, looking westward. Water to bag/corral did not discharge to adjacent area.			

Section A – Dewatering Discharges (CGP Part 4.6.3) Complete this section <u>within 24 hours</u> of completing the inspection. (If necessary, complete additional inspection reports for each separate inspection location.)	
Inspector Information	
Inspector Name: Emma Verville	Title: Compliance Monitor, EPA CGP Certified Inspector
Company Name: SWCA Environmental Consultants	Email: emma.verville@swca.com
Address: 153 Cordaville Road, Suite 130, Southborough, MA 01772	Phone Number: 603-717-5927
Inspection Details	
Inspection Date: 7/18/2024	Inspection Location: MH #9 in Segment 3
Discharge Start Time: 8:05 am	Discharge End Time: 8:15 am
Rate of Discharge (gallons per day): 105,120 (73 gallons per minute)	Corrective Action Required? ¹ <input type="checkbox"/> Yes <input checked="" type="checkbox"/> No
Describe Indicators of Pollutant Discharge at Point of Dewatering Discharge: ¹ Dewatering was necessary in manhole (MH) #9 for Haugland to splice cable. Dewatering setup to corral/bag east of manhole. Minimal amount of water within the MH. Discharge remained in the pump hose, no sample taken.	
Attach Photographs of: 1. Dewatering water prior to treatment by a dewatering control(s) and the final discharge after treatment; and 2. Dewatering control(s); and 3. Point of discharge to any receiving waters flowing through or immediately adjacent to the site and/or to constructed or natural site drainage features, storm drain inlets, and other conveyances to receiving waters.	


¹ If you observe any of the following indicators of pollutant discharge, you are required to take corrective action under Part 5.1.5.b:

- a sediment plume, suspended solids, unusual color, presence of odor, decreased clarity, or presence of foam; or
- a visible sheen on the water surface or visible oily deposits on the bottom or shoreline of the receiving water.

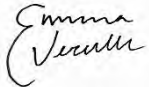
Section B – Signature and Certification (CGP Part 4.7.2)

“I certify under penalty of law that this document and all attachments were prepared under my direction or supervision in accordance with a system designed to assure that qualified personnel properly gathered and evaluated the information contained therein. Based on my inquiry of the person or persons who manage the system, or those persons directly responsible for gathering the information, the information contained is, to the best of my knowledge and belief, true, accurate, and complete. I have no personal knowledge that the information submitted is other than true, accurate, and complete. I am aware that there are significant penalties for submitting false information, including the possibility of fine and imprisonment for knowing violations.”



MANDATORY: Signature of Operator or “Duly Authorized Representative:”



Signature: 	Date: 7/18/2024
Printed Name: Matt Devlin	Affiliation: Senior Environmental Specialist- Licensing and Permitting- Eversource

OPTIONAL: Signature of Contractor or Subcontractor



Signature: 	Date: 7/18/2024
Printed Name: Emma Verville	Affiliation: SWCA Environmental Consultants- Compliance Monitor

Environmental Monitoring Photographs

		PHOTOGRAPHIC LOG	
Client Name: Eversource		Site Location: Sudbury to Hudson Transmission Reliability Project	
Town: Hudson			
Photo No.: 1	Date: 7/18/2024		
Description: View of Haugland workspace in segment 3 at MH #9. Facing west.			

		PHOTOGRAPHIC LOG	
Client Name: Eversource		Site Location: Sudbury to Hudson Transmission Reliability Project	
Town: Hudson			
Photo No.: 2	Date: 7/18/2024		
Description: View of pump in MH #9. Water appeared to be clear prior to treatment.			

Environmental Monitoring Photographs

		PHOTOGRAPHIC LOG		
Client Name: Eversource		Site Location: Sudbury to Hudson Transmission Reliability Project		Town: Hudson
Photo No.: 3	Date: 7/18/2024			
Description: View of dewatering controls (straw bale corral with filter fabric and silt bag). Facing north.				

		PHOTOGRAPHIC LOG		
Client Name: Eversource		Site Location: Sudbury to Hudson Transmission Reliability Project		Town: Hudson
Photo No.: 4	Date: 7/18/2024			
Description: Another view of dewatering controls. Discharge remained in the pump hose and did not reach the corral. No sample taken. Facing east.				

Section A – Dewatering Discharges (CGP Part 4.6.3) Complete this section <u>within 24 hours</u> of completing the inspection. (If necessary, complete additional inspection reports for each separate inspection location.)	
Inspector Information	
Inspector Name: Emma Verville	Title: Compliance Monitor, EPA CGP Certified Inspector
Company Name: SWCA Environmental Consultants	Email: emma.verville@swca.com
Address: 153 Cordaville Road, Suite 130, Southborough, MA 01772	Phone Number: 603-717-5927
Inspection Details	
Inspection Date: 7/18/2024	Inspection Location: MH #7 in Segment 2
Discharge Start Time: 7:48 am	Discharge End Time: 7:55 am
Rate of Discharge (gallons per day): 89,856 (62.4 gallons per minute)	Corrective Action Required? ¹ <input type="checkbox"/> Yes <input checked="" type="checkbox"/> No
Describe Indicators of Pollutant Discharge at Point of Dewatering Discharge: ¹ Dewatering was necessary in manhole (MH) #7 for Haugland to splice cable. Dewatering setup to corral/bag east of manhole. Discharge leaving the corral appeared to be clear, but turbidity reading was above 50 NTUs. Discharge did not appear to reach any jurisdictional resource areas.	
Attach Photographs of: 1. Dewatering water prior to treatment by a dewatering control(s) and the final discharge after treatment; and 2. Dewatering control(s); and 3. Point of discharge to any receiving waters flowing through or immediately adjacent to the site and/or to constructed or natural site drainage features, storm drain inlets, and other conveyances to receiving waters.	


¹ If you observe any of the following indicators of pollutant discharge, you are required to take corrective action under Part 5.1.5.b:

- a sediment plume, suspended solids, unusual color, presence of odor, decreased clarity, or presence of foam; or
- a visible sheen on the water surface or visible oily deposits on the bottom or shoreline of the receiving water.

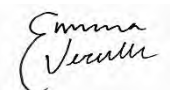
Section B – Signature and Certification (CGP Part 4.7.2)

“I certify under penalty of law that this document and all attachments were prepared under my direction or supervision in accordance with a system designed to assure that qualified personnel properly gathered and evaluated the information contained therein. Based on my inquiry of the person or persons who manage the system, or those persons directly responsible for gathering the information, the information contained is, to the best of my knowledge and belief, true, accurate, and complete. I have no personal knowledge that the information submitted is other than true, accurate, and complete. I am aware that there are significant penalties for submitting false information, including the possibility of fine and imprisonment for knowing violations.”



MANDATORY: Signature of Operator or “Duly Authorized Representative:”



Signature: 	Date: 7/18/2024
Printed Name: Matt Devlin	Affiliation: Senior Environmental Specialist- Licensing and Permitting- Eversource

OPTIONAL: Signature of Contractor or Subcontractor



Signature: 	Date: 7/18/2024
Printed Name: Emma Verville	Affiliation: SWCA Environmental Consultants- Compliance Monitor

Environmental Monitoring Photographs

		PHOTOGRAPHIC LOG		
Client Name: Eversource		Site Location: Sudbury to Hudson Transmission Reliability Project		Town: Hudson
Photo No.: 1	Date: 7/18/2024			
Description: View of Haugland workspace in segment 2 at MH #7. Facing northwest.				

		PHOTOGRAPHIC LOG		
Client Name: Eversource		Site Location: Sudbury to Hudson Transmission Reliability Project		Town: Hudson
Photo No.: 2	Date: 7/18/2024			
Description: View of pump in MH #7. Water appeared to be clear prior to treatment.				

Environmental Monitoring Photographs


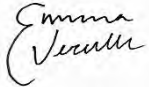
		PHOTOGRAPHIC LOG		
Client Name: Eversource		Site Location: Sudbury to Hudson Transmission Reliability Project		Town: Hudson
Photo No.: 3	Date: 7/18/2024			
Description: View of dewatering controls (straw bale corral with filter fabric and silt bag). Facing east.				

		PHOTOGRAPHIC LOG		
Client Name: Eversource		Site Location: Sudbury to Hudson Transmission Reliability Project		Town: Hudson
Photo No.: 4	Date: 7/18/2024			
Description: View of discharging water from corral. Discharge appeared to be clear. Turbidity reading was above 50 NTUs. Discharge did not appear to reach any jurisdictional resource areas. Facing west.				



Section A – Dewatering Discharges (CGP Part 4.6.3) Complete this section <u>within 24 hours</u> of completing the inspection. (If necessary, complete additional inspection reports for each separate inspection location.)	
Inspector Information	
Inspector Name: Emma Verville	Title: Compliance Monitor, EPA CGP Certified Inspector
Company Name: SWCA Environmental Consultants	Email: emma.verville@swca.com
Address: 153 Cordaville Road, Suite 130, Southborough, MA 01772	Phone Number: 603-717-5927
Inspection Details	
Inspection Date: 7/19/2024	Inspection Location: Trench at Manhole (MH) #1
Discharge Start Time: 12:00 am	Discharge End Time: 11:59 pm
Rate of Discharge (gallons per day): 105,120 (73 gallons per minute).	Corrective Action Required? ¹ <input type="checkbox"/> Yes <input checked="" type="checkbox"/> No
Describe Indicators of Pollutant Discharge at Point of Dewatering Discharge: ¹ Dewatering is necessary within trench at MH #1 for Bond to be able to perform conduit work. Pump is running 24/7 while work continues within trench. Dewatering setup to corral/bag south of trench. Discharge was not leaving corral at time of dewatering inspection, sample taken from within the corral. Water appeared to be clear and turbidity reading was below 50 NTUs. Sediment is starting to accumulate within the dewatering corral.	
Attach Photographs of: <ol style="list-style-type: none"> 1. Dewatering water prior to treatment by a dewatering control(s) and the final discharge after treatment; and 2. Dewatering control(s); and 3. Point of discharge to any receiving waters flowing through or immediately adjacent to the site and/or to constructed or natural site drainage features, storm drain inlets, and other conveyances to receiving waters. 	



¹ If you observe any of the following indicators of pollutant discharge, you are required to take corrective action under Part 5.1.5.b:

- a sediment plume, suspended solids, unusual color, presence of odor, decreased clarity, or presence of foam; or
- a visible sheen on the water surface or visible oily deposits on the bottom or shoreline of the receiving water.



Section B – Signature and Certification (CGP Part 4.7.2)	
<p>“I certify under penalty of law that this document and all attachments were prepared under my direction or supervision in accordance with a system designed to assure that qualified personnel properly gathered and evaluated the information contained therein. Based on my inquiry of the person or persons who manage the system, or those persons directly responsible for gathering the information, the information contained is, to the best of my knowledge and belief, true, accurate, and complete. I have no personal knowledge that the information submitted is other than true, accurate, and complete. I am aware that there are significant penalties for submitting false information, including the possibility of fine and imprisonment for knowing violations.”</p>	
MANDATORY: Signature of Operator or “Duly Authorized Representative:”	
Signature: 	Date: 7/19/2024
Printed Name: Matt Devlin	Affiliation: Senior Environmental Specialist- Licensing and Permitting- Eversource
OPTIONAL: Signature of Contractor or Subcontractor	
Signature: 	Date: 7/19/2024
Printed Name: Emma Verville	Affiliation: SWCA Environmental Consultants- Compliance Monitor



Environmental Monitoring Photographs

		PHOTOGRAPHIC LOG	
Client Name: Eversource		Site Location: Sudbury to Hudson Transmission Reliability Project	Town: Hudson
Photo No.: 1	Date: 7/19/2024		
Description: View of Bond workspace at Hudson Light & Power by MH#1. Pump running 24/7 while conduit work continues. Facing east.			

		PHOTOGRAPHIC LOG	
Client Name: Eversource		Site Location: Sudbury to Hudson Transmission Reliability Project	Town: Hudson
Photo No.: 2	Date: 7/19/2024		
Description: View of trench at entrance to Hudson Light and Power on Forest Avenue. Pump located within trench under steel plates within gated work area.			

Environmental Monitoring Photographs


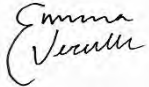
		PHOTOGRAPHIC LOG	
Client Name: Eversource		Site Location: Sudbury to Hudson Transmission Reliability Project	Town: Hudson
Photo No.: 3	Date: 7/19/2024		
Description: View of dewatering controls (straw bale corral with filter fabric and silt bag). Facing west.			

		PHOTOGRAPHIC LOG	
Client Name: Eversource		Site Location: Sudbury to Hudson Transmission Reliability Project	Town: Hudson
Photo No.: 4	Date: 7/19/2024		
Description: View of discharging water within corral. Discharge was not leaving corral at time of dewatering inspection. Sample taken from within corral. Discharge appeared clear although sediment is starting to accumulate within corral. Turbidity reading was below 50 NTUs.			



Section A – Dewatering Discharges (CGP Part 4.6.3) Complete this section <u>within 24 hours</u> of completing the inspection. (If necessary, complete additional inspection reports for each separate inspection location.)	
Inspector Information	
Inspector Name: Emma Verville	Title: Compliance Monitor, EPA CGP Certified Inspector
Company Name: SWCA Environmental Consultants	Email: emma.verville@swca.com
Address: 153 Cordaville Road, Suite 130, Southborough, MA 01772	Phone Number: 603-717-5927
Inspection Details	
Inspection Date: 7/19/2024	Inspection Location: Manhole (MH) #3 in Forest Avenue
Discharge Start Time: 8:11 am	Discharge End Time: 9:46 am
Rate of Discharge (gallons per day): 179,712 (two pumps running at 62.4 gallons per minute).	Corrective Action Required? ¹ <input type="checkbox"/> Yes <input checked="" type="checkbox"/> No
Describe Indicators of Pollutant Discharge at Point of Dewatering Discharge: ¹ Dewatering was necessary at MH#3 in Forest Ave for Haugland to prepare for cable installation. Dewatering setup to filter northeast of MH. A second filter bag is located underneath the filter bag being discharged to covering the catch basin. Discharge appeared clear and turbidity reading was below 50 NTUs.	
Attach Photographs of: 1. Dewatering water prior to treatment by a dewatering control(s) and the final discharge after treatment; and 2. Dewatering control(s); and 3. Point of discharge to any receiving waters flowing through or immediately adjacent to the site and/or to constructed or natural site drainage features, storm drain inlets, and other conveyances to receiving waters.	



¹ If you observe any of the following indicators of pollutant discharge, you are required to take corrective action under Part 5.1.5.b:

- a sediment plume, suspended solids, unusual color, presence of odor, decreased clarity, or presence of foam; or
- a visible sheen on the water surface or visible oily deposits on the bottom or shoreline of the receiving water.



Section B – Signature and Certification (CGP Part 4.7.2)	
“I certify under penalty of law that this document and all attachments were prepared under my direction or supervision in accordance with a system designed to assure that qualified personnel properly gathered and evaluated the information contained therein. Based on my inquiry of the person or persons who manage the system, or those persons directly responsible for gathering the information, the information contained is, to the best of my knowledge and belief, true, accurate, and complete. I have no personal knowledge that the information submitted is other than true, accurate, and complete. I am aware that there are significant penalties for submitting false information, including the possibility of fine and imprisonment for knowing violations.”	
MANDATORY: Signature of Operator or “Duly Authorized Representative:”	
Signature: 	Date: 7/19/2024
Printed Name: Matt Devlin	Affiliation: Senior Environmental Specialist- Licensing and Permitting- Eversource
OPTIONAL: Signature of Contractor or Subcontractor	
Signature: 	Date: 7/19/2024
Printed Name: Emma Verville	Affiliation: SWCA Environmental Consultants- Compliance Monitor



Environmental Monitoring Photographs

		PHOTOGRAPHIC LOG	
Client Name: Eversource		Site Location: Sudbury to Hudson Transmission Reliability Project	Town: Hudson
Photo No.: 1	Date: 7/19/2024		
Description: View of Haugland work area at MH#3 on Forest Ave. Facing northeast.			

		PHOTOGRAPHIC LOG	
Client Name: Eversource		Site Location: Sudbury to Hudson Transmission Reliability Project	Town: Hudson
Photo No.: 2	Date: 7/19/2024		
Description: View of water to be pumped from MH#3 on Forest Avenue. Water appeared clear prior to treatment.			

Environmental Monitoring Photographs

		PHOTOGRAPHIC LOG	
Client Name: Eversource		Site Location: Sudbury to Hudson Transmission Reliability Project	Town: Hudson
Photo No.: 3	Date: 7/19/2024		
Description: View of dewatering controls (filter bag with second filter bag underneath covering catch basin). Facing north.			

		PHOTOGRAPHIC LOG	
Client Name: Eversource		Site Location: Sudbury to Hudson Transmission Reliability Project	Town: Hudson
Photo No.: 4	Date: 7/19/2024		
Description: View of discharging water from filter bag to catch basin. Discharge appeared to be clear and turbidity reading was below 50 NTUs. Facing northeast.			



Section A – Dewatering Discharges (CGP Part 4.6.3) Complete this section <u>within 24 hours</u> of completing the inspection. (If necessary, complete additional inspection reports for each separate inspection location.)	
Inspector Information	
Inspector Name: Mary Toner, EPA (CGP) Site Inspector.	Title: Biologist I
Company Name: AECOM	Email: mary.toner@aecom.com
Address: 9 Jonathan Bourne Drive, Pocasset, MA 02559	Phone Number: 774-255-0331
Inspection Details	
Inspection Date: 7/20/2024	Inspection Location: Manhole #1 trenching, near Hudson Light & Power
Discharge Start Time: 12:00 AM	Discharge End Time: 11:59 PM
Rate of Discharge (gallons per day): 105,120 (73 gallons per minute).	Corrective Action Required? ¹ <input type="checkbox"/> Yes <input checked="" type="checkbox"/> No
Describe Indicators of Pollutant Discharge at Point of Dewatering Discharge: ¹ Turbidity sampling conducted, dewatering setup to discharge from trench adjacent to manhole #1 beside Hudson Light & Power property driveway. No work observed at manhole #1 or adjacent trench today. Turbidity sampling < 50 NTUs. No observable discharge from corral; turbidity sample collected within corral.	
Attach Photographs of: 1. Dewatering water prior to treatment by a dewatering control(s) and the final discharge after treatment; and 2. Dewatering control(s); and 3. Point of discharge to any receiving waters flowing through or immediately adjacent to the site and/or to constructed or natural site drainage features, storm drain inlets, and other conveyances to receiving waters.	



¹ If you observe any of the following indicators of pollutant discharge, you are required to take corrective action under Part 5.1.5.b:

- a sediment plume, suspended solids, unusual color, presence of odor, decreased clarity, or presence of foam; or
- a visible sheen on the water surface or visible oily deposits on the bottom or shoreline of the receiving water.





Section B – Signature and Certification (CGP Part 4.7.2)	
“I certify under penalty of law that this document and all attachments were prepared under my direction or supervision in accordance with a system designed to assure that qualified personnel properly gathered and evaluated the information contained therein. Based on my inquiry of the person or persons who manage the system, or those persons directly responsible for gathering the information, the information contained is, to the best of my knowledge and belief, true, accurate, and complete. I have no personal knowledge that the information submitted is other than true, accurate, and complete. I am aware that there are significant penalties for submitting false information, including the possibility of fine and imprisonment for knowing violations.”	
MANDATORY: Signature of Operator or “Duly Authorized Representative:”	
Signature: <i>Matthew Devlin</i>	Date: 7-20-24
Printed Name: Matt Devlin	Affiliation: Senior Environmental Specialist - Licensing & Permitting - Eversource
OPTIONAL: Signature of Contractor or Subcontractor	
Signature: <i>Mary Toner</i>	Date: 7-20-24
Printed Name: Mary Toner, EPA (CGP) Site Inspector	Affiliation: Biologist/Compliance Monitor

Environmental Monitoring Photographs

		PHOTOGRAPHIC LOG	
Client Name: Eversource		Site Location: Sudbury to Hudson Transmission Reliability Project	Town: Hudson
Photo No.: 1	Date: 7/20/2024		
Description: View of area being pumped from the trench beside manhole #1, near Hudson Light & Power. Facing southward, looking down through gap in steel plate.			

		PHOTOGRAPHIC LOG	
Client Name: Eversource		Site Location: Sudbury to Hudson Transmission Reliability Project	Town: Hudson
Photo No.: 2	Date: 7/20/2024		
Description: Trench beside manhole #1. View of dewatering operation. Looking eastward.			

Environmental Monitoring Photographs

		PHOTOGRAPHIC LOG	
Client Name: Eversource		Site Location: Sudbury to Hudson Transmission Reliability Project	Town: Hudson
Photo No.: 3	Date: 7/20/2024		
Description: View of dewatering operation associated with trench by manhole #1, looking southward.			
		PHOTOGRAPHIC LOG	
Client Name: Eversource		Site Location: Sudbury to Hudson Transmission Reliability Project	Town: Hudson
Photo No.: 4	Date: 7/20/2024		
Description: Dewatering setup associated with trench near manhole #1. View of discharge bag/corral, looking northward. No visible discharge of water out of the corral.			



Section A – Dewatering Discharges (CGP Part 4.6.3) Complete this section <u>within 24 hours</u> of completing the inspection. (If necessary, complete additional inspection reports for each separate inspection location.)	
Inspector Information	
Inspector Name: Mary Toner, EPA (CGP) Site Inspector.	Title: Biologist I
Company Name: AECOM	Email: mary.toner@aecom.com
Address: 9 Jonathan Bourne Drive, Pocasset, MA 02559	Phone Number: 774-255-0331
Inspection Details	
Inspection Date: 7/20/2024	Inspection Location: Manhole #3, near Forest Avenue Elementary School
Discharge Start Time: 07:45 AM	Discharge End Time: 07:56 AM
Rate of Discharge (gallons per day): 105,120 (73 gallons per minute).	Corrective Action Required? ¹ <input type="checkbox"/> Yes <input checked="" type="checkbox"/> No
Describe Indicators of Pollutant Discharge at Point of Dewatering Discharge: ¹	
Turbidity sampling conducted, dewatering setup to remove water from manhole #3 in Forest Ave, near Forest Ave Elementary School. Dewatering conducted into a filter bag atop another, larger filter bag, in turn atop a storm drain. Turbidity sampling > 50 NTUs. Sampled water atop larger filter bag due to difficulty accessing storm drain. Water entering drain appeared clearer than water atop filter bags.	
Attach Photographs of:	
<ol style="list-style-type: none"> 1. Dewatering water prior to treatment by a dewatering control(s) and the final discharge after treatment; and 2. Dewatering control(s); and 3. Point of discharge to any receiving waters flowing through or immediately adjacent to the site and/or to constructed or natural site drainage features, storm drain inlets, and other conveyances to receiving waters. 	



¹ If you observe any of the following indicators of pollutant discharge, you are required to take corrective action under Part 5.1.5.b:

- a sediment plume, suspended solids, unusual color, presence of odor, decreased clarity, or presence of foam; or
- a visible sheen on the water surface or visible oily deposits on the bottom or shoreline of the receiving water.



Section B – Signature and Certification (CGP Part 4.7.2)	
“I certify under penalty of law that this document and all attachments were prepared under my direction or supervision in accordance with a system designed to assure that qualified personnel properly gathered and evaluated the information contained therein. Based on my inquiry of the person or persons who manage the system, or those persons directly responsible for gathering the information, the information contained is, to the best of my knowledge and belief, true, accurate, and complete. I have no personal knowledge that the information submitted is other than true, accurate, and complete. I am aware that there are significant penalties for submitting false information, including the possibility of fine and imprisonment for knowing violations.”	
MANDATORY: Signature of Operator or “Duly Authorized Representative:”	
Signature: <i>Matthew Devlin</i>	Date: 7-20-24
Printed Name: Matt Devlin	Affiliation: Senior Environmental Specialist - Licensing & Permitting - Eversource
OPTIONAL: Signature of Contractor or Subcontractor	
Signature: <i>Mary Toner</i>	Date: 7-20-24
Printed Name: Mary Toner, EPA (CGP) Site Inspector	Affiliation: Biologist/Compliance Monitor



Environmental Monitoring Photographs

		PHOTOGRAPHIC LOG	
Client Name: Eversource		Site Location: Sudbury to Hudson Transmission Reliability Project	Town: Hudson
Photo No.: 1	Date: 7/20/2024		
Description: Manhole #3, view of area being pumped. Facing northeastward, looking down.			

		PHOTOGRAPHIC LOG	
Client Name: Eversource		Site Location: Sudbury to Hudson Transmission Reliability Project	Town: Hudson
Photo No.: 2	Date: 7/20/2024		
Description: Manhole #3. View of dewatering operation. Looking northeastward.			

Environmental Monitoring Photographs

		PHOTOGRAPHIC LOG	
Client Name: Eversource		Site Location: Sudbury to Hudson Transmission Reliability Project	Town: Hudson
Photo No.: 3	Date: 7/20/2024		
Description: Manhole #3. View of dewatering operation, looking southwestward.			

		PHOTOGRAPHIC LOG	
Client Name: Eversource		Site Location: Sudbury to Hudson Transmission Reliability Project	Town: Hudson
Photo No.: 4	Date: 7/20/2024		
Description: Manhole #3 dewatering setup. View of discharge bag and underlying filter bag. Looking southwestward. Water entering storm drain under bottom filter bag visibly clearer than water atop bags.			



Section A – Dewatering Discharges (CGP Part 4.6.3) Complete this section <u>within 24 hours</u> of completing the inspection. (If necessary, complete additional inspection reports for each separate inspection location.)	
Inspector Information	
Inspector Name: Mary Toner, EPA (CGP) Site Inspector.	Title: Biologist I
Company Name: AECOM	Email: mary.toner@aecom.com
Address: 9 Jonathan Bourne Drive, Pocasset, MA 02559	Phone Number: 774-255-0331
Inspection Details	
Inspection Date: 7/20/2024	Inspection Location: Manhole #4 (near 156 Forest Ave)
Discharge Start Time: 08:00 AM	Discharge End Time: 08:45 AM
Rate of Discharge (gallons per day): 105,120 (73 gallons per minute).	Corrective Action Required? ¹ <input type="checkbox"/> Yes <input checked="" type="checkbox"/> No
Describe Indicators of Pollutant Discharge at Point of Dewatering Discharge: ¹ Turbidity sampling conducted, dewatering setup to discharge from manhole #4, within Forest Ave. Turbidity sampling < 50 NTUs. Water from the corral discharged to adjacent low-lying area.	
Attach Photographs of: 1. Dewatering water prior to treatment by a dewatering control(s) and the final discharge after treatment; and 2. Dewatering control(s); and 3. Point of discharge to any receiving waters flowing through or immediately adjacent to the site and/or to constructed or natural site drainage features, storm drain inlets, and other conveyances to receiving waters.	



¹ If you observe any of the following indicators of pollutant discharge, you are required to take corrective action under Part 5.1.5.b:

- a sediment plume, suspended solids, unusual color, presence of odor, decreased clarity, or presence of foam; or
- a visible sheen on the water surface or visible oily deposits on the bottom or shoreline of the receiving water.





Section B – Signature and Certification (CGP Part 4.7.2)	
“I certify under penalty of law that this document and all attachments were prepared under my direction or supervision in accordance with a system designed to assure that qualified personnel properly gathered and evaluated the information contained therein. Based on my inquiry of the person or persons who manage the system, or those persons directly responsible for gathering the information, the information contained is, to the best of my knowledge and belief, true, accurate, and complete. I have no personal knowledge that the information submitted is other than true, accurate, and complete. I am aware that there are significant penalties for submitting false information, including the possibility of fine and imprisonment for knowing violations.”	
MANDATORY: Signature of Operator or “Duly Authorized Representative:”	
Signature: <i>Matthew Devlin</i>	Date: 7-20-24
Printed Name: Matt Devlin	Affiliation: Senior Environmental Specialist - Licensing & Permitting - Eversource
OPTIONAL: Signature of Contractor or Subcontractor	
Signature: <i>Mary Toner</i>	Date: 7-20-24
Printed Name: Mary Toner, EPA (CGP) Site Inspector	Affiliation: Biologist/Compliance Monitor

Environmental Monitoring Photographs

		PHOTOGRAPHIC LOG	
Client Name: Eversource		Site Location: Sudbury to Hudson Transmission Reliability Project	Town: Hudson
Photo No.: 1	Date: 7/20/2024		
Description: Manhole #4, view of area being pumped. Facing westward, looking down.			

		PHOTOGRAPHIC LOG	
Client Name: Eversource		Site Location: Sudbury to Hudson Transmission Reliability Project	Town: Hudson
Photo No.: 2	Date: 7/20/2024		
Description: Manhole #4. View of dewatering operation, looking southward.			


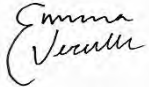
Environmental Monitoring Photographs

		PHOTOGRAPHIC LOG	
Client Name: Eversource		Site Location: Sudbury to Hudson Transmission Reliability Project	Town: Hudson
Photo No.: 3	Date: 7/20/2024		
Description: Manhole #4. View of dewatering operation, looking northward.			
		PHOTOGRAPHIC LOG	
Client Name: Eversource		Site Location: Sudbury to Hudson Transmission Reliability Project	Town: Hudson
Photo No.: 4	Date: 7/20/2024		
Description: Dewatering setup associated with manhole #4. View of discharge bag/corral, looking southward. Water from bag/corral discharging downhill to adjacent area.			



Section A – Dewatering Discharges (CGP Part 4.6.3) Complete this section <u>within 24 hours</u> of completing the inspection. (If necessary, complete additional inspection reports for each separate inspection location.)	
Inspector Information	
Inspector Name: Emma Verville	Title: Compliance Monitor, EPA CGP Certified Inspector
Company Name: SWCA Environmental Consultants	Email: emma.verville@swca.com
Address: 153 Cordaville Road, Suite 130, Southborough, MA 01772	Phone Number: 603-717-5927
Inspection Details	
Inspection Date: 7/21/2024	Inspection Location: Trench at Manhole (MH) #1
Discharge Start Time: 12:00 am	Discharge End Time: 11:59 pm
Rate of Discharge (gallons per day): 105,120 (73 gallons per minute).	Corrective Action Required? ¹ <input type="checkbox"/> Yes <input checked="" type="checkbox"/> No
Describe Indicators of Pollutant Discharge at Point of Dewatering Discharge: ¹ Dewatering is necessary within trench at MH #1 for Bond to be able to perform conduit work. Pump is running 24/7 while work continues within trench. No active construction at the time of inspection. Dewatering setup to corral/bag south of trench. Discharge was not leaving corral at time of dewatering inspection, sample taken from within the corral. Water appeared to be slightly turbid and turbidity reading was above 50 NTUs. Sediment is starting to accumulate within the dewatering corral.	
Attach Photographs of: <ol style="list-style-type: none"> 1. Dewatering water prior to treatment by a dewatering control(s) and the final discharge after treatment; and 2. Dewatering control(s); and 3. Point of discharge to any receiving waters flowing through or immediately adjacent to the site and/or to constructed or natural site drainage features, storm drain inlets, and other conveyances to receiving waters. 	



¹ If you observe any of the following indicators of pollutant discharge, you are required to take corrective action under Part 5.1.5.b:

- a sediment plume, suspended solids, unusual color, presence of odor, decreased clarity, or presence of foam; or
- a visible sheen on the water surface or visible oily deposits on the bottom or shoreline of the receiving water.



Section B – Signature and Certification (CGP Part 4.7.2)	
<p>“I certify under penalty of law that this document and all attachments were prepared under my direction or supervision in accordance with a system designed to assure that qualified personnel properly gathered and evaluated the information contained therein. Based on my inquiry of the person or persons who manage the system, or those persons directly responsible for gathering the information, the information contained is, to the best of my knowledge and belief, true, accurate, and complete. I have no personal knowledge that the information submitted is other than true, accurate, and complete. I am aware that there are significant penalties for submitting false information, including the possibility of fine and imprisonment for knowing violations.”</p>	
MANDATORY: Signature of Operator or “Duly Authorized Representative:”	
Signature: 	Date: 7/21/2024
Printed Name: Matt Devlin	Affiliation: Senior Environmental Specialist- Licensing and Permitting- Eversource
OPTIONAL: Signature of Contractor or Subcontractor	
Signature: 	Date: 7/21/2024
Printed Name: Emma Verville	Affiliation: SWCA Environmental Consultants- Compliance Monitor



Environmental Monitoring Photographs

		PHOTOGRAPHIC LOG	
Client Name: Eversource		Site Location: Sudbury to Hudson Transmission Reliability Project	Town: Hudson
Photo No.: 1	Date: 7/21/2024		
Description: View of Bond workspace at Hudson Light & Power by MH#1. Pump running 24/7 while conduit work continues. No active construction today. Facing south.			

		PHOTOGRAPHIC LOG	
Client Name: Eversource		Site Location: Sudbury to Hudson Transmission Reliability Project	Town: Hudson
Photo No.: 2	Date: 7/19/2024		
Description: View of trench at entrance to Hudson Light and Power on Forest Avenue. Pump located within trench under steel plates within gated work area.			

Environmental Monitoring Photographs

		PHOTOGRAPHIC LOG	
Client Name: Eversource		Site Location: Sudbury to Hudson Transmission Reliability Project	Town: Hudson
Photo No.: 3	Date: 7/21/2024		
Description: View of dewatering controls (straw bale corral with filter fabric and silt bag). Facing west.			

		PHOTOGRAPHIC LOG	
Client Name: Eversource		Site Location: Sudbury to Hudson Transmission Reliability Project	Town: Hudson
Photo No.: 4	Date: 7/21/2024		
Description: View of discharging water within corral. Discharge was not leaving corral at time of dewatering inspection. Sample taken from within corral. Discharge appeared to be slightly turbid, and sediment is starting to accumulate within corral. Turbidity reading was above 50 NTUs.			

Invasive Species Certification Forms (Sudbury Only Requirement)

MH 24-25

Sudbury to Hudson Transmission Reliability Project
Town of Sudbury

CERTIFICATION FORM FOR INVASIVE SPECIES CONTROL

Certain permit conditions in the Sudbury Conservation Commission Order of Conditions issued for the Project require all equipment, including timber mats to be cleaned and certified invasive species free, prior to entering the site. Such certification shall be provided to the Commission prior to commencement of mobilization into the site and when equipment is remobilized within the Project site. Therefore a Condition of Contracts for the Prime Contractor, any Subcontractors, and any equipment or mat vendors shall be required to Certify their equipment⁷ {each piece of equipment used on site} as 'clean'⁸.

New Wave Communications
(name of firm) hereby Certifies that

Freightliner M2 106
(make, model, and/or type)

NWC-1
(equipment ID tag or #) meets the following

1. before entry on to the job site, has been sufficiently cleaned to remove all accumulated mud, debris, plant fragments, and detritus that could harbor seeds, roots, or plant fragments of so-called invasive plant species; and
2. that equipment deployed in areas of invasive species (as identified in project plans) shall be cleaned prior to redeployment.

[Signature] (signed)
Anthony Hogan (printed name)

7/16/24 (dated)
Scheduling Coordinator (title)

New Wave Communications (Firm)

The signed original of this form one for each piece of equipment (or lot⁹ of mats) is to be given to the Eversource Construction Supervisor assigned to the project.

⁷ Equipment may include, but is not limited to bulldozers, excavators, backhoes, bucket trucks (tracked or wheeled), pulling equipment, concrete trucks, compressors, drilling equipment, and mats (composite, wood, or other materials).

⁸ With regard to invasive species, the definition of clean means free of accumulated mud, debris, plant fragments, and detritus that could harbor seeds, roots, or plant fragments of so-called invasive plant species.

⁹ Lot of mats is the number of mats that may be transported by one forwarder/truck at a time.

MH 24-25

Sudbury to Hudson Transmission Reliability Project
Town of Sudbury

CERTIFICATION FORM FOR INVASIVE SPECIES CONTROL

Certain permit conditions in the Sudbury Conservation Commission Order of Conditions issued for the Project require all equipment, including timber mats to be cleaned and certified invasive species free, prior to entering the site. Such certification shall be provided to the Commission prior to commencement of mobilization into the site and when equipment is remobilized within the Project site. Therefore a Condition of Contracts for the Prime Contractor, any Subcontractors, and any equipment or mat vendors shall be required to Certify their equipment⁷ {each piece of equipment used on site} as 'clean'⁸.

New Wave Communications
(name of firm) hereby Certifies that

Black trailer
(make, model, and/or type)

Black trailer
(equipment ID tag or #) meets the following

1. before entry on to the job site, has been sufficiently cleaned to remove all accumulated mud, debris, plant fragments, and detritus that could harbor seeds, roots, or plant fragments of so-called invasive plant species; and
2. that equipment deployed in areas of invasive species (as identified in project plans) shall be cleaned prior to redeployment.

[Signature] (signed)
Anthony Hogan (printed name)

7/16/24 (dated)
Scheduling Coordinator (title)

New Wave Communications (Firm)

The signed original of this form one for each piece of equipment (or lot⁹ of mats) is to be given to the Eversource Construction Supervisor assigned to the project.

⁷ Equipment may include, but is not limited to bulldozers, excavators, backhoes, bucket trucks (tracked or wheeled), pulling equipment, concrete trucks, compressors, drilling equipment, and mats (composite, wood, or other materials).

⁸ With regard to invasive species, the definition of clean means free of accumulated mud, debris, plant fragments, and detritus that could harbor seeds, roots, or plant fragments of so-called invasive plant species.

⁹ Lot of mats is the number of mats that may be transported by one forwarder/truck at a time.

MH 24-25

Sudbury to Hudson Transmission Reliability Project
Town of Sudbury

CERTIFICATION FORM FOR INVASIVE SPECIES CONTROL

Certain permit conditions in the Sudbury Conservation Commission Order of Conditions issued for the Project require all equipment, including timber mats to be cleaned and certified invasive species free, prior to entering the site. Such certification shall be provided to the Commission prior to commencement of mobilization into the site and when equipment is remobilized within the Project site. Therefore a Condition of Contracts for the Prime Contractor, any Subcontractors, and any equipment or mat vendors shall be required to Certify their equipment⁷ {each piece of equipment used on site} as 'clean'⁸.

New Wave Communications
(name of firm) hereby Certifies that

Nissan NV 200 S
(make, model, and/or type)

NWS-1
(equipment ID tag or #) meets the following

1. before entry on to the job site, has been sufficiently cleaned to remove all accumulated mud, debris, plant fragments, and detritus that could harbor seeds, roots, or plant fragments of so-called invasive plant species; and
2. that equipment deployed in areas of invasive species (as identified in project plans) shall be cleaned prior to redeployment.

[Signature] (signed)
Anthony Hogan (printed name)

2/16/24 (dated)
Scheduling Coordinator (title)

New Wave Communications (Firm)

The signed original of this form one for each piece of equipment (or lot⁹ of mats) is to be given to the Eversource Construction Supervisor assigned to the project.

⁷ Equipment may include, but is not limited to bulldozers, excavators, backhoes, bucket trucks (tracked or wheeled), pulling equipment, concrete trucks, compressors, drilling equipment, and mats (composite, wood, or other materials).

⁸ With regard to invasive species, the definition of clean means free of accumulated mud, debris, plant fragments, and detritus that could harbor seeds, roots, or plant fragments of so-called invasive plant species.

⁹ Lot of mats is the number of mats that may be transported by one forwarder/truck at a time.

MH 24-25

Sudbury to Hudson Transmission Reliability Project
Town of Sudbury

CERTIFICATION FORM FOR INVASIVE SPECIES CONTROL

Certain permit conditions in the Sudbury Conservation Commission Order of Conditions issued for the Project require all equipment, including timber mats to be cleaned and certified invasive species free, prior to entering the site. Such certification shall be provided to the Commission prior to commencement of mobilization into the site and when equipment is remobilized within the Project site. Therefore a Condition of Contracts for the Prime Contractor, any Subcontractors, and any equipment or mat vendors shall be required to Certify their equipment⁷ {each piece of equipment used on site} as 'clean'⁸.

New Wave Communications
(name of firm) hereby Certifies that

Ft-3 Gen felling
(make, model, and/or type)

Blue trailer
(equipment ID tag or #) meets the following

1. before entry on to the job site, has been sufficiently cleaned to remove all accumulated mud, debris, plant fragments, and detritus that could harbor seeds, roots, or plant fragments of so-called invasive plant species; and
2. that equipment deployed in areas of invasive species (as identified in project plans) shall be cleaned prior to redeployment.

[Signature] (signed)
Anthony Hogan (printed name)

7/16/24 (dated)
Scheduling Coordinator (title)

New Wave Communications (Firm)

The signed original of this form one for each piece of equipment (or lot⁹ of mats)} is to be given to the Eversource Construction Supervisor assigned to the project.

⁷ Equipment may include, but is not limited to bulldozers, excavators, backhoes, bucket trucks (tracked or wheeled), pulling equipment, concrete trucks, compressors, drilling equipment, and mats (composite, wood, or other materials).

⁸ With regard to invasive species, the definition of clean means free of accumulated mud, debris, plant fragments, and detritus that could harbor seeds, roots, or plant fragments of so-called invasive plant species.

⁹ Lot of mats is the number of mats that may be transported by one forwarder/truck at a time.

MH24-25

Sudbury to Hudson Transmission Reliability Project
Town of Sudbury

CERTIFICATION FORM FOR INVASIVE SPECIES CONTROL

Certain permit conditions in the Sudbury Conservation Commission Order of Conditions issued for the Project require all equipment, including timber mats to be cleaned and certified invasive species free, prior to entering the site. Such certification shall be provided to the Commission prior to commencement of mobilization into the site and when equipment is remobilized within the Project site. Therefore a Condition of Contracts for the Prime Contractor, any Subcontractors, and any equipment or mat vendors shall be required to Certify their equipment⁷ {each piece of equipment used on site} as 'clean'⁸.

New Wave Communications
(name of firm) hereby Certifies that

Dodge 5500
(make, model, and/or type)

NWC-3
(equipment ID tag or #) meets the following

1. before entry on to the job site, has been sufficiently cleaned to remove all accumulated mud, debris, plant fragments, and detritus that could harbor seeds, roots, or plant fragments of so-called invasive plant species; and
2. that equipment deployed in areas of invasive species (as identified in project plans) shall be cleaned prior to redeployment.

[Signature] (signed)
Anthony Hogan (printed name)

7/16/24 (dated)
Scheduling Coordinator (title)

New Wave Communications (Firm)

The signed original of this form one for each piece of equipment (or lot⁹ of mats)} is to be given to the Eversource Construction Supervisor assigned to the project.

⁷ Equipment may include, but is not limited to bulldozers, excavators, backhoes, bucket trucks (tracked or wheeled), pulling equipment, concrete trucks, compressors, drilling equipment, and mats (composite, wood, or other materials).

⁸ With regard to invasive species, the definition of clean means free of accumulated mud, debris, plant fragments, and detritus that could harbor seeds, roots, or plant fragments of so-called invasive plant species.

⁹ Lot of mats is the number of mats that may be transported by one forwarder/truck at a time.

MH 24-25

Sudbury to Hudson Transmission Reliability Project
Town of Sudbury

CERTIFICATION FORM FOR INVASIVE SPECIES CONTROL


Certain permit conditions in the Sudbury Conservation Commission Order of Conditions issued for the Project require all equipment, including timber mats to be cleaned and certified invasive species free, prior to entering the site. Such certification shall be provided to the Commission prior to commencement of mobilization into the site and when equipment is remobilized within the Project site. Therefore a Condition of Contracts for the Prime Contractor, any Subcontractors, and any equipment or mat vendors shall be required to Certify their equipment⁷ {each piece of equipment used on site} as 'clean'⁸.

New Wave Communications
(name of firm) hereby Certifies that

Ford F550
(make, model, and/or type)

NWC-2
(equipment ID tag or #) meets the following

1. before entry on to the job site, has been sufficiently cleaned to remove all accumulated mud, debris, plant fragments, and detritus that could harbor seeds, roots, or plant fragments of so-called invasive plant species; and
2. that equipment deployed in areas of invasive species (as identified in project plans) shall be cleaned prior to redeployment.

 (signed)

Anthony Hogan (printed name)

7/16/24 (dated)

Scheduling Coordinator (title)

New Wave Communications (Firm)

The signed original of this form one for each piece of equipment (or lot⁹ of mats) is to be given to the Eversource Construction Supervisor assigned to the project.

⁷ Equipment may include, but is not limited to bulldozers, excavators, backhoes, bucket trucks (tracked or wheeled), pulling equipment, concrete trucks, compressors, drilling equipment, and mats (composite, wood, or other materials).

⁸ With regard to invasive species, the definition of clean means free of accumulated mud, debris, plant fragments, and detritus that could harbor seeds, roots, or plant fragments of so-called invasive plant species.

⁹ Lot of mats is the number of mats that may be transported by one forwarder/truck at a time.

MH 24-29

Sudbury to Hudson Transmission Reliability Project
Town of Sudbury

CERTIFICATION FORM FOR INVASIVE SPECIES CONTROL

Certain permit conditions in the Sudbury Conservation Commission Order of Conditions issued for the Project require all equipment, including timber mats to be cleaned and certified invasive species free, prior to entering the site. Such certification shall be provided to the Commission prior to commencement of mobilization into the site and when equipment is remobilized within the Project site. Therefore a Condition of Contracts for the Prime Contractor, any Subcontractors, and any equipment or mat vendors shall be required to Certify their equipment⁷ {each piece of equipment used on site} as 'clean'⁸.

NewWave Communications (name of firm) hereby Certifies that

Nissan NV2500 (make, model, and/or type)

NWS-6 (equipment ID tag or #) meets the following

1. before entry on to the job site, has been sufficiently cleaned to remove all accumulated mud, debris, plant fragments, and detritus that could harbor seeds, roots, or plant fragments of so-called invasive plant species; and
2. that equipment deployed in areas of invasive species (as identified in project plans) shall be cleaned prior to redeployment.

[Signature] (signed)
Anthony Hogan (printed name)

7/16/24 (dated)
Scheduling Coördinator (title)

New Wave Communications (Firm)

The signed original of this form one for each piece of equipment (or lot⁹ of mats)) is to be given to the Eversource Construction Supervisor assigned to the project.

⁷ Equipment may include, but is not limited to bulldozers, excavators, backhoes, bucket trucks (tracked or wheeled), pulling equipment, concrete trucks, compressors, drilling equipment, and mats (composite, wood, or other materials).

⁸ With regard to invasive species, the definition of clean means free of accumulated mud, debris, plant fragments, and detritus that could harbor seeds, roots, or plant fragments of so-called invasive plant species.

⁹ Lot of mats is the number of mats that may be transported by one forwarder/truck at a time.

Sudbury to Hudson Transmission Reliability Project
Town of Sudbury

AR16L

CERTIFICATION FORM FOR INVASIVE SPECIES CONTROL

Certain permit conditions in the Sudbury Conservation Commission Order of Conditions issued for the Project require all equipment, including timber mats to be cleaned and certified invasive species free, prior to entering the site. Such certification shall be provided to the Commission prior to commencement of mobilization into the site and when equipment is remobilized within the Project site. Therefore a Condition of Contracts for the Prime Contractor, any Subcontractors, and any equipment or mat vendors shall be required to Certify their equipment⁷ (each piece of equipment used on site) as 'clean'⁸.

TRAVIS WARD
(name of firm) hereby Certifies that
Voco E61 180
(make, model, and/or type)
BE 23
(equipment ID tag or #) meets the following

Segment 14

1. before entry on to the job site, has been sufficiently cleaned to remove all accumulated mud, debris, plant fragments, and detritus that could harbor seeds, roots, or plant fragments of so-called invasive plant species; and
2. that equipment deployed in areas of invasive species (as identified in project plans) shall be cleaned prior to redeployment.

[Signature] (signed)
TRAVIS WARD (printed name)
ETEL Corp (Firm)

7/16/24 (dated)
Supervisor (title)

The signed original of this form one for each piece of equipment (or lot⁹ of mats) is to be given to the Eversource Construction Supervisor assigned to the project.

⁷ Equipment may include, but is not limited to bulldozers, excavators, backhoes, bucket trucks (tracked or wheeled), pulling equipment, concrete trucks, compressors, drilling equipment, and mats (composite, wood, or other materials).
⁸ With regard to invasive species, the definition of clean means free of accumulated mud, debris, plant fragments, and detritus that could harbor seeds, roots, or plant fragments of so-called invasive plant species.
⁹ Lot of mats is the number of mats that may be transported by one forwarder/truck at a time.

Sudbury to Hudson Transmission Reliability Project
Town of Sudbury

CERTIFICATION FORM FOR INVASIVE SPECIES CONTROL

Certain permit conditions in the Sudbury Conservation Commission Order of Conditions issued for the Project require all equipment, including timber mats to be cleaned and certified invasive species free, prior to entering the site. Such certification shall be provided to the Commission prior to commencement of mobilization into the site and when equipment is remobilized within the Project site. Therefore a Condition of Contracts for the Prime Contractor, any Subcontractors, and any equipment or mat vendors shall be required to Certify their equipment⁷ (each piece of equipment used on site) as 'clean'⁸.

SEG. 11 → 10

ETEC Corp (name of firm) hereby Certifies that

U640 160 (make, model, and/or type)

0813 (equipment ID tag or #) meets the following

1. before entry on to the job site, has been sufficiently cleaned to remove all accumulated mud, debris, plant fragments, and detritus that could harbor seeds, roots, or plant fragments of so-called invasive plant species; and
2. that equipment deployed in areas of invasive species (as identified in project plans) shall be cleaned prior to redeployment.

 (signed)

Travis Ward (printed name)

ETEC Corp (Firm)

7/12/24 (dated)

Supervisor (title)

The signed original of this form one for each piece of equipment (or lot⁹ of mats) is to be given to the Eversource Construction Supervisor assigned to the project.

⁷ Equipment may include, but is not limited to bulldozers, excavators, backhoes, bucket trucks (tracked or wheeled), pulling equipment, concrete trucks, compressors, drilling equipment, and mats (composite, wood, or other materials).

⁸ With regard to invasive species, the definition of clean means free of accumulated mud, debris, plant fragments, and detritus that could harbor seeds, roots, or plant fragments of so-called invasive plant species.

⁹ Lot of mats is the number of mats that may be transported by one forwarder/truck at a time.

Sudbury to Hudson Transmission Reliability Project
Town of Sudbury

CERTIFICATION FORM FOR INVASIVE SPECIES CONTROL

Certain permit conditions in the Sudbury Conservation Commission Order of Conditions issued for the Project require all equipment, including timber mats to be cleaned and certified invasive species free, prior to entering the site. Such certification shall be provided to the Commission prior to commencement of mobilization into the site and when equipment is remobilized within the Project site. Therefore a Condition of Contracts for the Prime Contractor, any Subcontractors, and any equipment or mat vendors shall be required to Certify their equipment⁷ (each piece of equipment used on site) as 'clean'⁸.

ETEC Corp

(name of firm) hereby Certifies that

Sec. 10 → 9


Volvo 160

(make, model, and/or type)

BE 13

(equipment ID tag or #) meets the following

1. before entry on to the job site, has been sufficiently cleaned to remove all accumulated mud, debris, plant fragments, and detritus that could harbor seeds, roots, or plant fragments of so-called invasive plant species; and
2. that equipment deployed in areas of invasive species (as identified in project plans) shall be cleaned prior to redeployment.



(signed)

7/17/24

(dated)

TRAVIS WAIN

(printed name)

SUPERINTENDENT

(title)

ETEC Corp

(Firm)

The signed original of this form one for each piece of equipment (or lot⁹ of mats) is to be given to the Eversource Construction Supervisor assigned to the project.

- ⁷ Equipment may include, but is not limited to bulldozers, excavators, backhoes, bucket trucks (tracked or wheeled), pulling equipment, concrete trucks, compressors, drilling equipment, and mats (composite, wood, or other materials).
- ⁸ With regard to invasive species, the definition of clean means free of accumulated mud, debris, plant fragments, and detritus that could harbor seeds, roots, or plant fragments of so-called invasive plant species.
- ⁹ Lot of mats is the number of mats that may be transported by one forwarder/truck at a time.

Sudbury to Hudson Transmission Reliability Project
Town of Sudbury


CERTIFICATION FORM FOR INVASIVE SPECIES CONTROL

Certain permit conditions in the Sudbury Conservation Commission Order of Conditions issued for the Project require all equipment, including timber mats to be cleaned and certified invasive species free, prior to entering the site. Such certification shall be provided to the Commission prior to commencement of mobilization into the site and when equipment is remobilized within the Project site. Therefore a Condition of Contracts for the Prime Contractor, any Subcontractors, and any equipment or mat vendors shall be required to Certify their equipment⁷ (each piece of equipment used on site) as 'clean'⁸.

ETCL Corp (name of firm) hereby Certifies that Seq. 9-11
Uxvo 160 (make, model, and/or type)

BE 13 (equipment ID tag or #) meets the following

1. before entry on to the job site, has been sufficiently cleaned to remove all accumulated mud, debris, plant fragments, and detritus that could harbor seeds, roots, or plant fragments of so-called invasive plant species; and
2. that equipment deployed in areas of invasive species (as identified in project plans) shall be cleaned prior to redeployment.



James Ward (printed name)
ETCL Corp (Firm)

7/17/24 (dated)
SUPERINTENDENT (title)

The signed original of this form one for each piece of equipment (or lot⁹ of mats) is to be given to the Eversource Construction Supervisor assigned to the project.

- ⁷ Equipment may include, but is not limited to bulldozers, excavators, backhoes, bucket trucks (tracked or wheeled), pulling equipment, concrete trucks, compressors, drilling equipment, and mats (composite, wood, or other materials).
- ⁸ With regard to invasive species, the definition of clean means free of accumulated mud, debris, plant fragments, and detritus that could harbor seeds, roots, or plant fragments of so-called invasive plant species.
- ⁹ Lot of mats is the number of mats that may be transported by one forwarder/truck at a time.