

Weekly Environmental Compliance Summary

Project Name:

Sudbury to Hudson Transmission Reliability Project (USEPA Tracking # MAR1003UW)

Project Location:

Sudbury, Hudson, and Stow, MA

Week of: February 5, 2024 to February 9, 2024

Summary of Activities Completed:

- Substation Work- Civil construction is now complete. Equipment and cable installation in progress.
- Cut & fill/Grading/Gravel Install
 - Final grading and gravel spreading in segment 9 (Dutton to Peakham in Sudbury)
- Installation of manholes and conduit
 - All manholes have been installed. Installation of handhole #26 and #27 in progress (Bridge 127 to Sudbury Substation)
 - Conduit/ductbank installation in segment 14 (Bridge 127 to Sudbury Substation)
- Blowing mule tape through conduit/duct proofing continues in Hudson and Sudbury (various locations MH #5-28)
- Bridge 128 Work (Sudbury)
 - Bridge buildout
- Bridge 130 work (Hudson)
 - No work completed this week.
- Exploratory work/repair at culvert (RCP #125B) at wetland replication area in segment 14

Active Work Areas Being Inspected:

- Sudbury Substation (Boston Post Road)
- Hudson Laydown Yards (555 Main Street and 17 Bonnazoli Avenue and Stowe Court)
- All Construction Entrances (all along MBTA ROW now installed)
- Segments with erosion controls (all segments)
- All cut & fill activities (see above)
- All MH and conduit work (see above)
- All bridge work (see above)
- All culvert work (see above)

Upcoming Work Activities for Next Three Weeks (2/12/2024 through 3/01/2024)

- Sudbury Substation Work- Equipment and cable installation (Eversource)
- Grading and site work in Hudson- None currently scheduled for the next three weeks
- Grading and site work in Sudbury- Final grading in segment 8 (Bridge 128 to Dutton) and segment 9 (Dutton to Peakham)
- Conduit work- None scheduled for the next three weeks
- Bridge 128 work to continue
- Bridge 130 work to continue
 - Crane mat installation scheduled for 2/12/2024
 - Bridge span delivery targeted for 2/15/2024
- Blow mule tape in Hudson and Sudbury- MH #5-MH #28

Distribution List

Lori Capone, Sudbury Conservation Agent
Kathy Sferra, Stow Conservation Agent
Pam Helinek, Hudson Conservation Agent
Adam Duchesneau, Sudbury Planning Director
Paul McKinlay, Weston and Sampson
Denise Bartone, Eversource
Matt Devlin, Eversource
Matt Lagoy, Eversource
David Couette, PARE Corp.
Denise Dembkoski, Stow Town Administrator

Bill Cooper, Entrustol
Jason Languedoc, BOND
Matt Stock, BOND
Matt Stordy, BOND
Rebecca Weissman, SWCA
Ariel Leclerc, SWCA
Alison Holmes, SWCA
Megan Aconfora, Eversource
Darren Ducharme, ET&L
Jeff Polidor, HWG
Paul Orr, PARE Corp.
Ethan Wilkins, ET&L

David Klinch, Epsilon
Marty Dudek, CHG
Polina Safran, SWCA
Terry Ramborger, AECOM
Scott Egan, AECOM
Josh Surette, Epsilon
Brianna Germain, Eversource
Miles Lang-Kennedy, Eversource
Mark Richardson, ET&L
Janet Carter Bernardi, HWG
Jake Matys, ET&L

Epsilon Team Daily Logs

CONSTRUCTION MONITORING REPORT

Sudbury to Hudson Transmission Project



Weekly Storm Event Other Date: **2-5-24** Time: **7AM – 3PM**

Inspector name(s), title(s), and qualifications: **Terry Ramborger (AECOM), Senior Environmental Scientist, CPSS, CPESC, SPWS & EPA (CGP) Site Inspector**

Others present/affiliation(s): **Eversource, Bond & ET&L personnel**

Precipitation/Weather (since last inspection): **Mixed, 20-40s**

Weather conditions (time of inspection & future outlook): **Overcast – 20-30s**

Inspection Location Description (include segment # and stationing): **Project wide - Hudson to Sudbury**

*Storm event info (approx): Start date/time: **N/A** Duration: **N/A** Amount of rainfall (inches): **N/A**

Project Name:
**Sudbury to Hudson
Transmission Reliability
Project**

Project Location:
**Sudbury, Hudson, Stow, and
Marlborough, MA**

USEPA #:
MAR1003UW

Summary of Activities/Locations Inspected (include segment # and stationing):
Continued Eversource activity within the substation, activity noted within laydown yards located at 555 Main, 25 Stowe Court & 17 Bonazzoli Avenue (all within Hudson). Bond proofing work within segment 6 (manhole #14); segment 7 (manholes #15 & #16); segment 8 (manhole #17) & segment 9 (manhole #18). ET&L conducting work at bridge 127 (segments 13/14); ET&L at bridge 128 (segments 7/8) & ET&L/Bond at segment 14 (culvert exploration/repair work).

Inspection Notes:

Any Significant Discharges of Sediment (or other) or Non-Compliance Actions? Yes No

Identify presence of stockpiles and document when placed and when removed (week maximum for stockpiles) Yes No

Compliance with Previous Observations? Yes No

New Corrective Action Recommendations? Yes No


New Routine Maintenance Recommendations? Yes No

ENVIRONMENTAL COMPLIANCE

Compliant with applicable permits and applicable environmental requirements? YES NO If not, explain: _____

Other Comments & Observations

I conducted dewatering inspections & turbidity monitoring within segment 14 (adjacent to the wetland replication area) & segment 9 (manhole #18).



Authorized Signature
Date 2-5-24

CONSTRUCTION MONITORING REPORT

Sudbury to Hudson Transmission Project



EVERSOURCE PROJECT MANAGER

Name: Bill Cooper
Phone: 812-929-3481 (mobile)
Email: bill.cooper@eversource.com

EVERSOURCE ENVIRONMENTAL CONTACT

Name: Matt Devlin
Phone: 508-596-0147
Email: matthew.devlin@eversource.com

EVERSOURCE CONSTRUCTION SUPERVISOR

Name: Matt Lagoy
Phone: 413-320-8752
Email: matthew.Lagoy@eversource.com

ENVIRONMENTAL CONSULTANT

Primary Contact (Epsilon Associates)
Name: Marc Bergeron (Epsilon Associates)
Phone: 508-212-0420 (mobile)
Email: mbergeron@epsilonassociates.com

Secondary Contact (SWCA)
Name: Rebecca Weissman (SWCA)
Phone: 339-203-7045
Email: Rebecca.weissman@swca.com

PRIME CONTRACTOR (BOND)



Name: Matt Stock
Phone: 617-512-6766
Email: mstock@bond-civilutility.com

SUB CONTRACTOR (ET & L Corp.)



Name: Jake Matys
Phone: 978-844-2219
Email: jmatys@etlcorp.com



Environmental Monitoring Photographs

		<p>PHOTOGRAPHIC LOG</p>	
<p>Client Name: Eversource</p>		<p>Site Location: Sudbury to Hudson Transmission Reliability Project</p>	<p>Town: Hudson</p>
<p>Photo No.: 1</p>	<p>Date: 2-5-24</p>		
<p>Description:</p> <p>Work area within segment 1, manhole #5 area, looking eastward.</p>			



		<p>PHOTOGRAPHIC LOG</p>	
<p>Client Name: Eversource</p>		<p>Site Location: Sudbury to Hudson Transmission Reliability Project</p>	<p>Town: Hudson</p>
<p>Photo No.: 2</p>	<p>Date: 2-5-24</p>		
<p>Description:</p> <p>Work area at Bridge 130 from segment 2 toward segment 3 across Fort Meadow Brook, existing erosion control (floating silt curtain), looking eastward.</p>			



Environmental Monitoring Photographs

		<p>PHOTOGRAPHIC LOG</p>	
<p>Client Name: Eversource</p>		<p>Site Location: Sudbury to Hudson Transmission Reliability Project</p>	<p>Town: Hudson</p>
<p>Photo No.: 3</p>	<p>Date: 2-5-24</p>		
<p>Description:</p> <p>Work area within segment 5, manhole #13 area, existing erosion control, looking westward.</p>			



		<p>PHOTOGRAPHIC LOG</p>	
<p>Client Name: Eversource</p>		<p>Site Location: Sudbury to Hudson Transmission Reliability Project</p>	<p>Town: Hudson</p>
<p>Photo No.: 4</p>	<p>Date: 2-5-24</p>		
<p>Description:</p> <p>Laydown yard at Stowe Court, existing spoil piles covered with plastic tarps, looking southward.</p>			

Environmental Monitoring Photographs

		<p>PHOTOGRAPHIC LOG</p>	
<p>Client Name: Eversource</p>		<p>Site Location: Sudbury to Hudson Transmission Reliability Project</p>	<p>Town: Sudbury</p>
<p>Photo No.: 5</p>	<p>Date: 2-5-24</p>		
<p>Description:</p> <p>Bond conducting proofing work within segment 8 at manhole #17, looking westward.</p>			

		<p>PHOTOGRAPHIC LOG</p>	
<p>Client Name: Eversource</p>		<p>Site Location: Sudbury to Hudson Transmission Reliability Project</p>	<p>Town: Sudbury</p>
<p>Photo No.: 6</p>	<p>Date: 2-5-24</p>		
<p>Description:</p> <p>Bond conducting proofing work within segment 9 at manhole #18, looking eastward.</p>			

Environmental Monitoring Photographs

		<p>PHOTOGRAPHIC LOG</p>	
<p>Client Name: Eversource</p>		<p>Site Location: Sudbury to Hudson Transmission Reliability Project</p>	<p>Town: Sudbury</p>
<p>Photo No.: 7</p>	<p>Date: 2-5-24</p>		
<p>Description:</p> <p>Work area within segment 13 looking across Hop Brook from segment 13 toward segment 14, bridge 127 area, existing erosion control, looking eastward.</p>			

		<p>PHOTOGRAPHIC LOG</p>	
<p>Client Name: Eversource</p>		<p>Site Location: Sudbury to Hudson Transmission Reliability Project</p>	<p>Town: Sudbury</p>
<p>Photo No.: 8</p>	<p>Date: 2-5-24</p>		
<p>Description:</p> <p>Work area within segment 14, culvert work adjacent to the wetland replication area, looking northward.</p>			

CONSTRUCTION MONITORING REPORT

Sudbury to Hudson Transmission Project

Weekly Storm Event Daily Date: **2/06/2024** Time: **7:00am-3:00pm**

Inspector name(s), title(s) and qualifications: **Ariel Leclerc (SWCA), Compliance Monitor, CESSWI, QCIS, QPSWPPP**

Others present/affiliation(s): **Personnel from multiple companies also onsite**

Precipitation/Weather (since last inspection): **Mixed, 20s-30s**

Weather conditions (time of inspection & future outlook): **Sunny, 20s-30s**

Inspection Location Description (include segment # and stationing): **Project wide Sudbury - Hudson**

+Storm event info (approx): **N/A** Start date/time: **N/A** Duration: Amount of rainfall (inches): **N/A**

Project Name:
Sudbury to Hudson Transmission Reliability Project

Project Location:
Sudbury, Hudson, Stow, and Marlborough, MA

USEPA #:
MAR1003UW

Summary of Activities/Locations Inspected (include segment # and stationing):
Continued Eversource activity within the Sudbury Substation; Work at bridge 128 in segments 7 and 8; Final grading in segment 9; Duct proofing in segment 9; Conduit/ductbank installation in segment 14; Activities at laydown yards.

Inspection Notes:

Any Significant Discharges of Sediment (or other) or Non-Compliance Actions?
No

Identify presence of stockpiles and document when placed and when removed (week maximum for stockpiles)

Compliance with Previous Observations?
Yes

New Corrective Action Recommendations

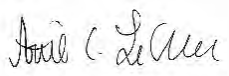
New Routine Maintenance Recommendations

ENVIRONMENTAL COMPLIANCE

Compliant with applicable permits and applicable environmental requirements? YES NO If not, explain: _____

Other Comments & Observations

-Conducted dewatering inspection in segment 14. See additional dewatering inspection report.



Authorized Signature

2/06/2024


Date



CONSTRUCTION MONITORING REPORT

Sudbury to Hudson Transmission Project



EVERSOURCE PROJECT MANAGER Name: Bill Cooper Phone: 812-929-3481 Email: bcooper@entrustsol.com	ENVIRONMENTAL CONSULTANT <u>Primary Contact (Epsilon Associates)</u> Name: Marc Bergeron (Epsilon Associates) Phone: 508-212-0420 (mobile) Email: mbergeron@epsilonassociates.com <u>Secondary Contact (SWCA)</u> Name: Rebecca Weissman (SWCA) Phone: 339-203-7045 Email: rebecca.weissman@swca.com	PRIME CONTRACTOR (BOND) <u>Primary Contact (BOND)</u> Name: Matt Stock Phone: 617-512-6766 Email: mstock@bond-civilutility.com SUB CONTRACTOR (ET&L Corp.) Name: Jake Matys Phone: 978-844-2219 Email: jmatys@etlcorp.com
EVERSOURCE ENVIRONMENTAL CONTACT Name: Matt Devlin Phone: 508-596-0147 Email: matthew.devlin@eversource.com		
EVERSOURCE CONSTRUCTION SUPERVISOR Name: Matt Lagoy Phone: 413-320-8752 Email: Matthew.Lagoy@eversource.com		

Environmental Monitoring Photographs

		<p align="right">PHOTOGRAPHIC LOG</p>	
<p>Client Name: Eversource</p>		<p>Site Location: Sudbury to Hudson Transmission Reliability Project</p>	<p>Town: Sudbury</p>
<p>Photo No.: 1</p>	<p>Date: 2/06/2024</p>		
<p>Description: View of Bond's work area in segment 14. See additional dewatering inspection report. Facing west.</p>			



		<p align="right">PHOTOGRAPHIC LOG</p>	
<p>Client Name: Eversource</p>		<p>Site Location: Sudbury to Hudson Transmission Reliability Project</p>	<p>Town: Sudbury</p>
<p>Photo No.: 2</p>	<p>Date: 2/06/2024</p>		
<p>Description: View of Bond working in segment 9. Facing west.</p>			



Environmental Monitoring Photographs

		<p>PHOTOGRAPHIC LOG</p>	
<p>Client Name: Eversource</p>		<p>Site Location: Sudbury to Hudson Transmission Reliability Project</p>	<p>Town: Sudbury</p>
<p>Photo No.: 3</p>	<p>Date: 2/06/2024</p>		
<p>Description: View of ET&L working at bridge 128. Facing west.</p>			

		<p>PHOTOGRAPHIC LOG</p>	
<p>Client Name: Eversource</p>		<p>Site Location: Sudbury to Hudson Transmission Reliability Project</p>	<p>Town: Hudson</p>
<p>Photo No.: 4</p>	<p>Date: 2/06/2024</p>		
<p>Description: View of bridge 130 from segment 2. Facing east.</p>			

Environmental Monitoring Photographs

		<p>PHOTOGRAPHIC LOG</p>	
<p>Client Name: Eversource</p>		<p>Site Location: Sudbury to Hudson Transmission Reliability Project</p>	<p>Town: Hudson</p>
<p>Photo No.: 5</p>	<p>Date: 2/06/2024</p>		
<p>Description: View of Bonazzoli laydown yard. Facing southwest.</p>			

		<p>PHOTOGRAPHIC LOG</p>	
<p>Client Name: Eversource</p>		<p>Site Location: Sudbury to Hudson Transmission Reliability Project</p>	<p>Town: Hudson</p>
<p>Photo No.: 6</p>	<p>Date: 2/06/2024</p>		
<p>Description: View of Stowe Ct laydown yard. Facing northeast.</p>			

CONSTRUCTION MONITORING REPORT

Sudbury to Hudson Transmission Project

Weekly Storm Event Daily Date: **2/07/2024** Time: **7:00am-3:00pm**

Inspector name(s), title(s) and qualifications: **Ariel Leclerc (SWCA), Compliance Monitor, CESSWI, QCIS, QPSWPPP**

Others present/affiliation(s): **Personnel from multiple companies also onsite**

Precipitation/Weather (since last inspection): **Mixed, 20s-30s**

Weather conditions (time of inspection & future outlook): **Sunny, 30s-40s**

Inspection Location Description (include segment # and stationing): **Project wide Sudbury - Hudson**

+Storm event info (approx): **N/A** Start date/time: **N/A** Duration: Amount of rainfall (inches): **N/A**

Project Name:
**Sudbury to Hudson
Transmission Reliability
Project**

Project Location:
Sudbury, Hudson, Stow, and
Marlborough, MA

USEPA #:
MAR1003UW

Summary of Activities/Locations Inspected (include segment # and stationing):
Continued Eversource activity within the Sudbury Substation; Work at bridge 128 in segments 7 and 8; Final grading in segment 9; Duct proofing in segments 5 and 10; Conduit/ductbank installation in segment 14; Activities at laydown yards.

Inspection Notes:

Any Significant Discharges of Sediment (or other) or Non-Compliance Actions?
No

Identify presence of stockpiles and document when placed and when removed (week maximum for stockpiles)

Compliance with Previous Observations?
Yes

New Corrective Action Recommendations

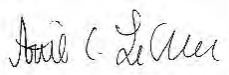
New Routine Maintenance Recommendations

ENVIRONMENTAL COMPLIANCE

Compliant with applicable permits and applicable environmental requirements? YES NO If not, explain: _____

Other Comments & Observations

-Conducted dewatering inspection at MH #21 in segment 10. See additional dewatering inspection report.



Authorized Signature
2/07/2024

Date


CONSTRUCTION MONITORING REPORT



Sudbury to Hudson Transmission Project

EVERSOURCE PROJECT MANAGER Name: Bill Cooper Phone: 812-929-3481 Email: bcooper@entrustsol.com	ENVIRONMENTAL CONSULTANT <u>Primary Contact (Epsilon Associates)</u> Name: Marc Bergeron (Epsilon Associates) Phone: 508-212-0420 (mobile) Email: mbergeron@epsilonassociates.com <u>Secondary Contact (SWCA)</u> Name: Rebecca Weissman (SWCA) Phone: 339-203-7045 Email: rebecca.weissman@swca.com	PRIME CONTRACTOR (BOND) <u>Primary Contact (BOND)</u> Name: Matt Stock Phone: 617-512-6766 Email: mstock@bond-civilutility.com SUB CONTRACTOR (ET&L Corp.) Name: Jake Matys Phone: 978-844-2219 Email: jmatys@etlcorp.com
EVERSOURCE ENVIRONMENTAL CONTACT Name: Matt Devlin Phone: 508-596-0147 Email: matthew.devlin@eversource.com		
EVERSOURCE CONSTRUCTION SUPERVISOR Name: Matt Lagoy Phone: 413-320-8752 Email: Matthew.Lagoy@eversource.com		



CONSTRUCTION MONITORING REPORT
Sudbury to Hudson Transmission Project



Environmental Monitoring Photographs

		PHOTOGRAPHIC LOG	
Client Name: Eversource		Site Location: Sudbury to Hudson Transmission Reliability Project	Town: Sudbury
Photo No.: 1	Date: 2/07/2024		
Description: View of bridge 127 from segment 13. Facing east.			



		PHOTOGRAPHIC LOG	
Client Name: Eversource		Site Location: Sudbury to Hudson Transmission Reliability Project	Town: Sudbury
Photo No.: 2	Date: 2/07/2024		
Description: View of Bond working at MH #21 in segment 10. See additional dewatering inspection report. Facing west.			



Environmental Monitoring Photographs

		PHOTOGRAPHIC LOG	
Client Name: Eversource		Site Location: Sudbury to Hudson Transmission Reliability Project	Town: Sudbury
Photo No.: 3	Date: 2/07/2024		
Description: View of ET&L grading in segment 9. Facing west.			



		PHOTOGRAPHIC LOG	
Client Name: Eversource		Site Location: Sudbury to Hudson Transmission Reliability Project	Town: Sudbury
Photo No.: 4	Date: 2/07/2024		
Description: View of ET&L working at bridge 128. Facing west.			

Environmental Monitoring Photographs

		<p>PHOTOGRAPHIC LOG</p>	
<p>Client Name: Eversource</p>		<p>Site Location: Sudbury to Hudson Transmission Reliability Project</p>	<p>Town: Hudson</p>
<p>Photo No.: 5</p>	<p>Date: 2/07/2024</p>		
<p>Description: View of Bond working in segment 5. Facing west.</p>			

		<p>PHOTOGRAPHIC LOG</p>	
<p>Client Name: Eversource</p>		<p>Site Location: Sudbury to Hudson Transmission Reliability Project</p>	<p>Town: Hudson</p>
<p>Photo No.: 6</p>	<p>Date: 2/07/2024</p>		
<p>Description: View of bridge 130 from segment 2. Facing east.</p>			

Environmental Monitoring Photographs

		<p>PHOTOGRAPHIC LOG</p>	
<p>Client Name: Eversource</p>		<p>Site Location: Sudbury to Hudson Transmission Reliability Project</p>	<p>Town: Hudson</p>
<p>Photo No.: 7</p>	<p>Date: 2/07/2024</p>		
<p>Description: View of east end of segment 1. Facing west.</p>			

		<p>PHOTOGRAPHIC LOG</p>	
<p>Client Name: Eversource</p>		<p>Site Location: Sudbury to Hudson Transmission Reliability Project</p>	<p>Town: Hudson</p>
<p>Photo No.: 8</p>	<p>Date: 2/07/2024</p>		
<p>Description: View of Bonazzoli laydown yard. Facing southwest.</p>			

CONSTRUCTION MONITORING REPORT

Sudbury to Hudson Transmission Project



Weekly Storm Event Other Date: **2-9-24** Time: **7AM – 3PM**

Inspector name(s), title(s), and qualifications: **Terry Ramborger (AECOM), Senior Environmental Scientist, CPSS, CPESC, SPWS & EPA (CGP) Site Inspector**

Others present/affiliation(s): **Eversource, Bond & ET&L personnel**

Precipitation/Weather (since last inspection): **Mixed, 20 - 40s**

Weather conditions (time of inspection & future outlook): **Overcast – 30 - 40s**

Inspection Location Description (include segment # and stationing): **Project wide - Hudson to Sudbury**

*Storm event info (approx): Start date/time: **N/A** Duration: **N/A** Amount of rainfall (inches): **N/A**

Project Name:
**Sudbury to Hudson
Transmission Reliability
Project**

Project Location:
**Sudbury, Hudson, Stow, and
Marlborough, MA**

USEPA #:
MAR1003UW

Summary of Activities/Locations Inspected (include segment # and stationing):

Continued Eversource activity within the substation, activity noted within laydown yards located at 555 Main, 25 Stowe Court & 17 Bonazzoli Avenue (all within Hudson). Bond conducting proofing work within segment 5 (manhole #13), segment 6 (manhole #14); segment 7 (manhole #15); segment 10 (manhole #21) & segment 11 (manholes #22 & #23). ET&L conducting work at bridge 128 (segments 7/8). ET&L conducting grading work within segment 9. Bond conducting conduit work within segment 14 (handholes #26 & #27). Bond repairing erosion controls within segment 14.

Inspection Notes:

Any Significant Discharges of Sediment (or other) or Non-Compliance Actions? Yes No

Identify presence of stockpiles and document when placed and when removed (week maximum for stockpiles) Yes No

Compliance with Previous Observations? Yes No

New Corrective Action Recommendations? Yes No


New Routine Maintenance Recommendations? Yes No

ENVIRONMENTAL COMPLIANCE

Compliant with applicable permits and applicable environmental requirements? YES NO If not, explain: _____

Other Comments & Observations

I conducted dewatering inspections & turbidity monitoring within segment 10 (manhole #21) & segment 11 (manhole #22).



Authorized Signature
Date 2-9-24

CONSTRUCTION MONITORING REPORT

Sudbury to Hudson Transmission Project



EVERSOURCE PROJECT MANAGER

Name: Bill Cooper
Phone: 812-929-3481 (mobile)
Email: bill.cooper@eversource.com

EVERSOURCE ENVIRONMENTAL CONTACT

Name: Matt Devlin
Phone: 508-596-0147
Email: matthew.devlin@eversource.com

EVERSOURCE CONSTRUCTION SUPERVISOR

Name: Matt Lagoy
Phone: 413-320-8752
Email: matthew.lagoy@eversource.com

ENVIRONMENTAL CONSULTANT

Primary Contact (Epsilon Associates)
Name: Marc Bergeron (Epsilon Associates)
Phone: 508-212-0420 (mobile)
Email: mbergeron@epsilonassociates.com

Secondary Contact (SWCA)
Name: Rebecca Weissman (SWCA)
Phone: 339-203-7045
Email: Rebecca.weissman@swca.com


PRIME CONTRACTOR (BOND)

Name: Matt Stock
Phone: 617-512-6766
Email: mstock@bond-civilutility.com

SUB CONTRACTOR (ET & L Corp.)



Name: Jake Matys
Phone: 978-844-2219
Email: jmatys@etlcorp.com



Environmental Monitoring Photographs

		<p>PHOTOGRAPHIC LOG</p>	
<p>Client Name: Eversource</p>		<p>Site Location: Sudbury to Hudson Transmission Reliability Project</p>	<p>Town: Hudson</p>
<p>Photo No.: 1</p>	<p>Date: 2-9-24</p>		
<p>Description:</p> <p>Bond completed proofing work within segment 5 at manhole #13, existing erosion control, looking westward.</p>			



		<p>PHOTOGRAPHIC LOG</p>	
<p>Client Name: Eversource</p>		<p>Site Location: Sudbury to Hudson Transmission Reliability Project</p>	<p>Town: Hudson</p>
<p>Photo No.: 2</p>	<p>Date: 2-9-24</p>		
<p>Description:</p> <p>Work area at Bridge 130 from segment 3 toward segment 2 across Fort Meadow Brook, existing erosion control (floating silt curtain), looking westward.</p>			



Environmental Monitoring Photographs

		<p>PHOTOGRAPHIC LOG</p>	
<p>Client Name: Eversource</p>		<p>Site Location: Sudbury to Hudson Transmission Reliability Project</p>	<p>Town: Hudson</p>
<p>Photo No.: 3</p>	<p>Date: 2-9-24</p>		
<p>Description:</p> <p>Bond conducting proofing work within segment 6 at manhole #14, existing erosion control, looking westward.</p>			



		<p>PHOTOGRAPHIC LOG</p>	
<p>Client Name: Eversource</p>		<p>Site Location: Sudbury to Hudson Transmission Reliability Project</p>	<p>Town: Hudson</p>
<p>Photo No.: 4</p>	<p>Date: 2-9-24</p>		
<p>Description:</p> <p>Laydown yard at Main Street, looking westward.</p>			



Environmental Monitoring Photographs

		<p>PHOTOGRAPHIC LOG</p>	
<p>Client Name: Eversource</p>		<p>Site Location: Sudbury to Hudson Transmission Reliability Project</p>	<p>Town: Sudbury</p>
<p>Photo No.: 5</p>	<p>Date: 2-9-24</p>		
<p>Description:</p> <p>Bond conducting proofing work within segment 7 at manhole #15, existing erosion control, looking eastward.</p>			

		<p>PHOTOGRAPHIC LOG</p>	
<p>Client Name: Eversource</p>		<p>Site Location: Sudbury to Hudson Transmission Reliability Project</p>	<p>Town: Sudbury</p>
<p>Photo No.: 6</p>	<p>Date: 2-9-24</p>		
<p>Description:</p> <p>Bond conducting proofing work within segment 10 at manhole #21, looking westward.</p>			

Environmental Monitoring Photographs

		<p align="center">PHOTOGRAPHIC LOG</p>	
<p>Client Name: Eversource</p>		<p>Site Location: Sudbury to Hudson Transmission Reliability Project</p>	<p>Town: Sudbury</p>
<p>Photo No.: 7</p>	<p>Date: 2-9-24</p>		
<p>Description:</p> <p>Bond conducting proofing work within segment 11 at manhole #22, looking westward</p>			

		<p align="center">PHOTOGRAPHIC LOG</p>	
<p>Client Name: Eversource</p>		<p>Site Location: Sudbury to Hudson Transmission Reliability Project</p>	<p>Town: Sudbury</p>
<p>Photo No.: 8</p>	<p>Date: 2-9-24</p>		
<p>Description:</p> <p>Bond conducting proofing work within segment 11 at manhole #23, existing erosion control, looking westward</p>			

Epsilon Team Full SWPPP Inspection Report(s)

CONSTRUCTION MONITORING REPORT

Sudbury to Hudson Transmission Project



Weekly Storm Event Other Date: **2-8-24** Time: **6AM - 2PM**

Inspector name(s), title(s), and qualifications: **Terry Ramborger (AECOM), Senior Environmental Scientist, CPSS, CPESC, SPWS & EPA (CGP) Site Inspector**

Others present/affiliation(s): **Bond & ET&L personnel.**

Precipitation/Weather (since last inspection): **Mixed, 20 - 40s**

Weather conditions (time of inspection & future outlook): **Sunny, 20 - 40s**

Inspection Location Description (include segment # and stationing): **Segments 1- 6; all laydown yards (Hudson) & previous utility hole locations (1 - 4) (Forest Avenue, Hudson).**

*Storm event info (approx.): Start date/time: **N/A** Duration: **N/A** Amount of rainfall (inches): **N/A**

Project Name:
**Sudbury to Hudson
Transmission Reliability
Project**

Project Location:
**Sudbury, Hudson, Stow, and
Marlborough, MA**

USEPA #:
MAR1003UW

Summary of Activities/Locations Inspected (include segment # and stationing):
Activity noted within laydown yards (Main Street, Bonazzoli & Stowe Court), all in Hudson. Bond proofing at manholes #13 (segment 5) & #14 (segment 6).

Inspection Notes:

Any Significant Discharges of Sediment (or other) or Non-Compliance Actions? Yes No

Identify presence of stockpiles and document when placed and when removed (week maximum for stockpiles) Yes No

Compliance with Previous Observations? Yes No

New Corrective Action Recommendations Yes No

New Routine Maintenance Recommendations? Yes No


ENVIRONMENTAL COMPLIANCE

Compliant with applicable permits and applicable environmental requirements? YES NO If not, explain: _____

Other Comments & Observations

This SWPPP inspection covers Segments 1-6; all laydown yards in Hudson & manhole/road work areas (Forest Ave). Balance of SWPPP inspection-Segments 7-14 & Sudbury Substation conducted by Ariel Leclerc.

I conducted a dewatering inspection & turbidity monitoring at manhole #14 (segment 6).



Authorized Signature
Date 2-8-24

CONSTRUCTION MONITORING REPORT

Sudbury to Hudson Transmission Project



EVERSOURCE PROJECT MANAGER

Name: Bill Cooper
Phone: 812-929-3481 (mobile)
Email: bill.cooper@eversource.com

EVERSOURCE ENVIRONMENTAL CONTACT

Name: Matt Devlin
Phone: 508-596-0147
Email: matthew.devlin@eversource.com

EVERSOURCE CONSTRUCTION SUPERVISOR

Name: Matt Lagoy
Phone: 413-320-8752
Email: matthew.lagoy@eversource.com

ENVIRONMENTAL CONSULTANT

Primary Contact (Epsilon Associates)
Name: Marc Bergeron (Epsilon Associates)
Phone: 508-212-0420 (mobile)
Email: mbergeron@epsilonassociates.com

Secondary Contact (SWCA)
Name: Rebecca Weissman (SWCA)
Phone: 339-203-7045
Email: Rebecca.weissman@swca.com

PRIME CONTRACTOR (BOND)

Name: Matt Stock
Phone: 617-512-6766
Email: mstock@bond-civilutility.com

SUB CONTRACTOR (ET & L Corp.)

Name: Ethan Wilkins
Phone: 978-501-9826
Email: ewilkins@etlcorp.com

Section A – General Information (If necessary, complete additional inspection reports for each separate inspection location.)	
Inspector Information	
Inspector Name: Terry Ramborger--CPSS,CPESC, SPWS & EPA (CGP) Site Inspector	Title: Senior Environmental Scientist
Company Name: AECOM	Email: terry.ramborger@aecom.com
Address: 1155 Elm Street #401 Manchester, NH 03101	Phone Number: 603-557-0034
Inspection Details	
Inspection Date: 2-8-24	Inspection Location: This SWPPP inspection covers Segments 1-6; all laydown yards in Hudson & manhole/road work areas (Forest Ave). Balance of SWPPP inspection-Segments 7-14 & Sudbury Substation conducted by Ariel Leclerc.
Inspection Start Time: 6:00AM	Inspection End Time: 2:00PM
Current Phase of Construction: ROW work	Weather Conditions During Inspection: Sunny, 20-40s
<p>Did you determine that any portion of your site was unsafe for inspection per CGP Part 4.5? <input type="checkbox"/> Yes <input checked="" type="checkbox"/> No</p> <p>If "Yes," provide the following information:</p> <p>Location of unsafe conditions:</p> <p>The conditions that prevented you inspecting this location:</p>	
Indicate the required inspection frequency: (Check all that apply. You may be subject to different inspection frequencies in different areas of the site.)	
<p>Standard Frequency (CGP Part 4.2):</p> <p><input type="checkbox"/> At least once every 7 calendar days; OR</p> <p><input type="checkbox"/> Once every 14 calendar days <i>and</i> within 24 hours of the occurrence of either:</p> <ul style="list-style-type: none"> • A storm event that produces 0.25 inches or more of rain within a 24-hour period, or • A snowmelt discharge from a storm event that produces 3.25 inches or more of snow within a 24-hour period 	
<p>Increased Frequency (CGP Part 4.3.1) (If site discharges to sediment or nutrient-impaired waters or to waters designated as Tier 2, Tier 2.5, or Tier 3):</p> <p><input checked="" type="checkbox"/> Once every 7 calendar days <i>and</i> within 24 hours of the occurrence of either:</p> <ul style="list-style-type: none"> • A storm event that produces 0.25 inches or more of rain within a 24-hour period, or • A snowmelt discharge from a storm event that produces 3.25 inches or more of snow within a 24-hour period 	

Reduced Frequency (CGP Part 4.4):

- For stabilized areas: Twice during first month, no more than 14 calendar days apart; then once per month after first month until permit coverage is terminated
- For stabilized areas on "linear construction sites": Twice during first month, no more than 14 calendar days apart; then once more within 24 hours of the occurrence of either:
 - A storm event that produces 0.25 inches or more of rain within a 24-hour period, or
 - A snowmelt discharge from a storm event that produces 3.25 inches or more of snow within a 24-hour period
- For arid, semi-arid, or drought-stricken areas during seasonally dry periods or during drought: Once per month and within 24 hours of the occurrence of either:
 - A storm event that produces 0.25 inches or more of rain within a 24-hour period, or
 - A snowmelt discharge from a storm event that produces 3.25 inches or more of snow within a 24-hour period
- For frozen conditions where construction activities are being conducted: Once per month

Was this inspection triggered by a storm event producing 0.25 inches or more of rain within a 24-hour period? Yes No

If "Yes," how did you determine whether the storm produced 0.25 inches or more of rain?

- On-site rain gauge: N/A
- Weather station representative of site.
Weather station location: NOAA, Laurence G Hanscomb Field Airport N/A

Total rainfall amount that triggered the inspection (inches): N/A

Was this inspection triggered by a snowmelt discharge from a storm event producing 3.25 inches or more of snow within a 24-hour period? Yes No

If "Yes," how did you determine whether the storm produced 3.25 inches or more of snow?

- On-site rain gauge
- Weather station representative of site.
Weather station location:

Total snowfall amount that triggered the inspection (inches): N/A

Section B – Condition and Effectiveness of Erosion and Sediment (E&S) Controls (CGP Part 2.2)

(Insert additional rows if needed)

Type and Location of E&S Control	Conditions Requiring Routine Maintenance? ¹	If "Yes," How Many Times (Including This Occurrence) Has This Condition Been Identified?	Conditions Requiring Corrective Action? ^{2, 3}	Date on Which Condition First Observed (If Applicable)?	Description of Conditions Observed
1. Silt fencing at entrance pads throughout.	<input type="checkbox"/> Yes <input checked="" type="checkbox"/> No	N/A	<input type="checkbox"/> Yes <input checked="" type="checkbox"/> No	N/A	Silt fencing installed per the plan & operating properly within segments 1-6.
2. Silt Fencing on ROW within Hudson.	<input type="checkbox"/> Yes <input checked="" type="checkbox"/> No	N/A	<input type="checkbox"/> Yes <input checked="" type="checkbox"/> No	N/A	Silt fencing is installed and operating properly within segments 1 - 6.
3. Construction entrance pads throughout.	<input type="checkbox"/> Yes <input checked="" type="checkbox"/> No	N/A	<input type="checkbox"/> Yes <input checked="" type="checkbox"/> No	N/A	Construction entrance pads are installed per the plan & operating properly within segments 1-6.
4. Compost filter tubes within Hudson.	<input type="checkbox"/> Yes <input checked="" type="checkbox"/> No	N/A	<input type="checkbox"/> Yes <input checked="" type="checkbox"/> No	N/A	Compost filter tubes pads are installed per the plan & operating properly within segments 1-6. New black tubes installed within segment 1.
5. Inlet protection.	<input type="checkbox"/> Yes <input checked="" type="checkbox"/> No	N/A	<input type="checkbox"/> Yes <input checked="" type="checkbox"/> No	N/A	Silt sack inlet protection installed throughout project operating properly. All silt sack inlet protection has been removed for the season.
6. Straw wattles in Hudson at Main street laydown yard.	<input type="checkbox"/> Yes <input checked="" type="checkbox"/> No	N/A	<input type="checkbox"/> Yes <input checked="" type="checkbox"/> No	N/A	Straw wattles are operating properly. However, it is recommended that straw wattles with plastic netting be replaced with biodegradable compost filter tubes (per Eversource requirement).
7. Filter tubes at MH#1 area at Hudson Power & Light	<input type="checkbox"/> Yes <input checked="" type="checkbox"/> No	N/A	<input type="checkbox"/> Yes <input checked="" type="checkbox"/> No	N/A	Filter tubes installed correctly & operating properly.
8. Silt fencing at laydown yards (25 Stowe Ct & 17 Bonazzoli Avenue)	<input type="checkbox"/> Yes <input checked="" type="checkbox"/> No	N/A	<input type="checkbox"/> Yes <input checked="" type="checkbox"/> No	N/A	Silt fencing installed correctly & operating properly.
9. Turbidity curtain/floating silt fencing within Hudson.	<input type="checkbox"/> Yes <input checked="" type="checkbox"/> No	N/A	<input type="checkbox"/> Yes <input checked="" type="checkbox"/> No	N/A	Floating silt fencing installed & operating properly within segments 2/3 at Bridge 130.
10. Silt fencing & filter tubes along Forest Avenue.	<input type="checkbox"/> Yes <input checked="" type="checkbox"/> No	N/A	<input type="checkbox"/> Yes <input checked="" type="checkbox"/> No	N/A	Silt fence & filter tubes have been removed now that road work is complete for the season.
11. Silt fencing & filter tubes along Wilkins Avenue.	<input type="checkbox"/> Yes <input checked="" type="checkbox"/> No	N/A	<input type="checkbox"/> Yes <input checked="" type="checkbox"/> No	N/A	Silt fence & filter tubes have been installed correctly & operating properly.
12. Rock lined swale & rock check dams within segment 1.	<input type="checkbox"/> Yes <input checked="" type="checkbox"/> No	N/A	<input type="checkbox"/> Yes <input checked="" type="checkbox"/> No	N/A	Rock lined swale & check dams installed & operating properly within segment 1 (Hudson & Stow).

13. Rock lined swale & rock check dams within segment 5.	<input type="checkbox"/> Yes <input checked="" type="checkbox"/> No	N/A	<input type="checkbox"/> Yes <input checked="" type="checkbox"/> No	N/A	Rock lined swale & check dams installed & operating properly within segment 5.
If the same routine maintenance was found to be necessary three or more times for the same control at the same location (including this occurrence), follow the corrective action requirements and record the required information in your corrective action log, or describe here why you believe the specific condition should still be addressed as routine maintenance:					

¹ Routine maintenance includes minor repairs or other upkeep performed to ensure that the site's stormwater controls remain in effective operating condition, not including significant repairs or the need to install a new or replacement control. Routine maintenance is also required for specific conditions: (1) for perimeter controls, whenever sediment has accumulated to half or more the above-ground height of the control (CGP Part 2.2.3.c.i); (2) where sediment has been tracked-out from the site onto paved roads, sidewalks, or other paved areas (CGP Part 2.2.4.d); (3) for inlet protection measures, when sediment accumulates, the filter becomes clogged, and/or performance is compromised (CGP Part 2.2.10.b); and (4) for sediment basins, as necessary to maintain at least half of the design capacity of the basin (CGP Part 2.2.12.f)

² Corrective actions are triggered only for specific conditions (CGP Part 5.1):

1. A stormwater control needs a significant repair or a new or replacement control is needed, or, in accordance with Part 2.1.4.c, you find it necessary to repeatedly (i.e., three (3) or more times) conduct the same routine maintenance fix to the same control at the same location (unless you document in your inspection report under Part 4.7.1.c that the specific reoccurrence of this same problem should still be addressed as a routine maintenance fix under 2.1.4); or
2. A stormwater control necessary to comply with the requirements of this permit was never installed, or was installed incorrectly; or
3. Your discharges are not meeting applicable water quality standards; or
4. A prohibited discharge has occurred (see CGP Part 1.3); or
5. During the discharge from site dewatering activities:
 - a. The weekly average of your turbidity monitoring results exceeds the 50 NTU benchmark (or alternate benchmark if approved by EPA pursuant to Part 3.3.2.b); or
 - b. You observe or you are informed by EPA, State, or local authorities of the presence of the conditions specified in Part 4.6.3.e.

³ If a condition on your site requires a corrective action, you must also fill out a corrective action log found at <https://www.epa.gov/npdes/construction-general-permit-resources-tools-and-templates>. See CGP Part 5.4 for more information.

Section C – Condition and Effectiveness of Pollution Prevention (P2) Practices and Controls (CGP Part 2.3)					
(Insert additional rows if needed)					
Type and Location of P2 Practices and Controls	Conditions Requiring Routine Maintenance? ¹	If "Yes," How Many Times (Including This Occurrence) Has This Condition Been Identified?	Conditions Requiring Corrective Action? ^{2, 3}	Date on Which Condition First Observed (If Applicable)?	Description of Conditions Observed
1. Sanitary waste facilities, project wide	<input type="checkbox"/> Yes <input checked="" type="checkbox"/> No	N/A	<input type="checkbox"/> Yes <input checked="" type="checkbox"/> No	N/A	No issues noted.
2. Sediment tracking/street sweeping	<input type="checkbox"/> Yes <input checked="" type="checkbox"/> No	N/A	<input type="checkbox"/> Yes <input checked="" type="checkbox"/> No	N/A	No issues noted.
3. Storage handling of materials	<input type="checkbox"/> Yes <input checked="" type="checkbox"/> No	N/A	<input type="checkbox"/> Yes <input checked="" type="checkbox"/> No	N/A	No issues noted.

4. Fuel tank (600 gallons) at 555 Main Street laydown yard.	<input type="checkbox"/> Yes <input checked="" type="checkbox"/> No	N/A	<input type="checkbox"/> Yes <input checked="" type="checkbox"/> No	N/A	No issues noted.
5. Concrete washout pit within segments 1 & 2	<input type="checkbox"/> Yes <input checked="" type="checkbox"/> No	N/A	<input type="checkbox"/> Yes <input checked="" type="checkbox"/> No	N/A	Designated concrete washout pit installed in segment 1 for work at walls 1 & 2 completely removed. Washout pit in segment 2 for Bridge130 work & within washout area concrete is dry.

If the same routine maintenance was found to be necessary three or more times for the same control at the same location (including this occurrence), follow the corrective action requirements and record the required information in your corrective action log, or describe here why you believe the specific condition should still be addressed as routine maintenance:

Section D – Stabilization of Exposed Soil (CGP Part 2.2.14)
(Insert additional rows if needed)

Specific Location That Has Been or Will Be Stabilized	Stabilization Method and Applicable Deadline	Stabilization Initiated?	Final Stabilization Criteria Met?	Final Stabilization Photos Taken?	Notes
1. Road shoulder at 156 Forest Avenue near MH #4	Seed & straw Stabilization deadline is 7 days.	<input checked="" type="checkbox"/> Yes <input type="checkbox"/> No If "Yes," date initiated: 10/30/2023	<input type="checkbox"/> Yes <input checked="" type="checkbox"/> No If "Yes," date criteria met:	<input type="checkbox"/> Yes <input checked="" type="checkbox"/> No	Loam, seed & straw were applied to disturbed road shoulder.
2. Hydroseeding within segments 2, 3, 4 & 5	Hydroseeding Stabilization deadline is 7 days.	<input checked="" type="checkbox"/> Yes <input type="checkbox"/> No If "Yes," date initiated: 11/14/2023	<input type="checkbox"/> Yes <input checked="" type="checkbox"/> No If "Yes," date criteria met:	<input type="checkbox"/> Yes <input checked="" type="checkbox"/> No	Hydroseeding completed within segments 2 – 5. Jute matting completed for portions of the work area within segments 2, 3, 4 & 5 where hydroseeding completed.

Section E – Description of Discharges (CGP Part 4.6.2)
 (Insert additional rows if needed)

Was a discharge (not including dewatering) occurring from any part of your site at the time of the inspection?⁴ Yes No

If "Yes," for each point of discharge, document the following:

- The visual quality of the discharge.
- The characteristics of the discharge, including color; odor; floating, settled, or suspended solids; foam; oil sheen; and other indicators of stormwater pollutants.
- Signs of the above pollutant characteristics that are visible from your site and attributable to your discharge in receiving waters or in other constructed or natural site drainage features.

Discharge Location	Observations
1.	
2.	
3.	
4.	
5.	

⁴ If a dewatering discharge was occurring, you must conduct a dewatering inspection pursuant to CGP Part 4.3.2 and complete a separate dewatering inspection report.

Section F – Signature and Certification (CGP Part 4.7.2)

“I certify under penalty of law that this document and all attachments were prepared under my direction or supervision in accordance with a system designed to assure that qualified personnel properly gathered and evaluated the information contained therein. Based on my inquiry of the person or persons who manage the system, or those persons responsible for gathering the information, the information contained is, to the best of my knowledge and belief, true, accurate, and complete. I have no personal knowledge that the information submitted is other than true, accurate, and complete. I am aware that there are significant penalties for submitting false information, including the possibility of fine and imprisonment for knowing violations.”

MANDATORY: Signature of Operator or “Duly Authorized Representative:”



Signature: <i>Matthew Devlin</i>	Date: 2-8-24
Printed Name: Matt Devlin	Affiliation: Senior Environmental Specialist - Licensing & Permitting - Eversource



OPTIONAL: Signature of Contractor or Subcontractor **Senior Environmental Scientist/Compliance Monitor**



Signature: <i>Terry Ramborger</i>	Date: 2-8-24
Printed Name: Terry Ramborger, CPSS, CPESC, SPWS & EPA (CGP) Site Inspector	Affiliation: Senior Environmental Scientist/Compliance Monitor

Environmental Monitoring Photographs



		PHOTOGRAPHIC LOG	
Client Name: Eversource		Site Location: Sudbury to Hudson Transmission Reliability Project	Town: Hudson
Photo No.: 1	Date: 2-8-24		
Description: Work area from segment 3 across Fort Meadow Brook toward segment 2 (bridge 130 area), existing erosion control (floating silt curtain), looking westward.			



		PHOTOGRAPHIC LOG	
Client Name: Eversource		Site Location: Sudbury to Hudson Transmission Reliability Project	Town: Hudson
Photo No.: 2	Date: 2-8-24		
Description: Main Street laydown yard, looking westward.			



		PHOTOGRAPHIC LOG	
Client Name: Eversource		Site Location: Sudbury to Hudson Transmission Reliability Project	Town: Hudson
Photo No.: 3	Date: 2-8-24		
Description: Work area within segment 1, looking eastward.			



		PHOTOGRAPHIC LOG	
Client Name: Eversource		Site Location: Sudbury to Hudson Transmission Reliability Project	Town: Hudson
Photo No.: 4	Date: 2-8-24		
Description: Work area at Chestnut Street, looking westward.			

Environmental Monitoring Photographs

		PHOTOGRAPHIC LOG	
Client Name: Eversource		Site Location: Sudbury to Hudson Transmission Reliability Project	Town: Hudson
Photo No.: 5	Date: 2-8-24		
Description: Work area within segment 2, existing erosion control, looking eastward.			

		PHOTOGRAPHIC LOG	
Client Name: Eversource		Site Location: Sudbury to Hudson Transmission Reliability Project	Town: Hudson
Photo No.: 6	Date: 2-8-24		
Description: Work area at manhole #1 area, looking eastward.			

		PHOTOGRAPHIC LOG	
Client Name: Eversource		Site Location: Sudbury to Hudson Transmission Reliability Project	Town: Hudson
Photo No.: 7	Date: 2-8-24		
Description: Proofing at manhole #13, segment 5, existing erosion control, looking westward.			

		PHOTOGRAPHIC LOG	
Client Name: Eversource		Site Location: Sudbury to Hudson Transmission Reliability Project	Town: Hudson
Photo No.: 8	Date: 2-8-24		
Description: Proofing at manhole #14, segment 6, existing erosion control, looking westward.			

CONSTRUCTION MONITORING REPORT

Sudbury to Hudson Transmission Project



Weekly Storm Event Other Date: **2-08-2024** Time: **7:00am-3:00pm**

Inspector name(s), title(s) and qualifications: **Ariel Leclerc (SWCA), Compliance Monitor, CESSWI, QCIS, QPSWPPP**

Others present/affiliation(s): **Personnel from multiple companies also onsite**

Precipitation/Weather (since last inspection): **Mixed, 20s-40s**

Weather conditions (time of inspection & future outlook): **Sunny, 20s-40s**

Inspection Location Description (include segment # and stationing): **Segments 7-14 and Sudbury Substation**

*Storm event info (approx): Start date/time: **N/A** Duration:**N/A** Amount of rainfall (inches):**N/A**

Project Name:
**Sudbury to Hudson
Transmission Reliability
Project**

Project Location:
**Sudbury, Hudson, Stow, and
Marlborough, MA**

USEPA #:
MAR1003UW

Summary of Activities/Locations Inspected (include segment # and stationing):
Continued Eversource activity within the Sudbury Substation; Work at bridge 128 in segments 7 and 8; Final grading in segment 9; Duct proofing in segments 10 and 11; Handhole/conduit/ductbank installation in segment 14.

Inspection Notes:

Any Significant Discharges of Sediment (or other) or Non-Compliance Actions? Yes No

Identify presence of stockpiles and document when placed and when removed (week maximum for stockpiles) Yes No

Compliance with Previous Observations? Yes No

New Corrective Action Recommendations? Yes No

New Routine Maintenance Recommendations? Yes No

See comments section below.

ENVIRONMENTAL COMPLIANCE

Compliant with applicable permits and applicable environmental requirements? Yes No If not, explain: _____


Other Comments & Observations

-This SWPPP inspection covers Segments 7-14 and Sudbury Substation. Balance of SWPPP inspection- Segments 1-6, MH #1-MH#4 areas (Forest Ave), and all laydown yards (Hudson) carried out by Terry Ramborger (AECOM).

-Conducted dewatering inspection at MH #22 in segment 11. See additional dewatering inspection report.

-ET&L is conducting grading activities in segment 9. Silt fence is being repaired throughout work area as needed.

-Stormwater discharge was occurring at Sta. #741+50 in segment 14 at time of inspection. Skim layer of sediment appears to have deposited beyond silt fence but has not reached wetlands. Silt fence is in need of repair at this location (routine maintenance).



Authorized Signature

Date
2/08/2024

CONSTRUCTION MONITORING REPORT

Sudbury to Hudson Transmission Project



EVERSOURCE PROJECT MANAGER

Name: Bill Cooper
Phone: 812-929-3481 (mobile)
Email: bill.cooper@eversource.com

EVERSOURCE ENVIRONMENTAL CONTACT

Name: Matt Devlin
Phone: 508-596-0147
Email: matthew.devlin@eversource.com

EVERSOURCE CONSTRUCTION SUPERVISOR

Name: Matt Lagoy
Phone: 413-320-8752
Email: matthew.lagoy@eversource.com

ENVIRONMENTAL CONSULTANT

Primary Contact (Epsilon Associates)
Name: Marc Bergeron (Epsilon Associates)
Phone: 508-212-0420 (mobile)
Email: mbergeron@epsilonassociates.com

Secondary Contact (SWCA)
Name: Rebecca Weissman (SWCA)
Phone: 339-203-7045
Email: Rebecca.weissman@swca.com

PRIME CONTRACTOR (BOND)

Name: Matt Stock
Phone: 617-512-6766
Email: mstock@bond-civilutility.com

SUB CONTRACTOR (ET & L Corp.)

Name: Ethan Wilkins
Phone: 978-501-9826
Email: ewilkins@etlcorp.com

Section A – General Information (If necessary, complete additional inspection reports for each separate inspection location.)	
Inspector Information	
Inspector Name: Ariel Leclerc, CESSWI, QCIS, QPSWPPP	Title: Compliance Monitor
Company Name: SWCA Environmental Consultants	Email: ariel.leclerc@swca.com
Address: 153 Cordaville Road, Suite 130, Southborough, MA 01772	Phone Number: 401-496-8471
Inspection Details	
Inspection Date: 2/08/2024	Inspection Location: This SWPPP inspection covers Segments 7-14 and Sudbury Substation. Balance of SWPPP inspection- Segments 1-6, MH #1-MH#4 areas (Forest Ave), and all laydown yards (Hudson) carried out by Terry Ramborger (AECOM).
Inspection Start Time: 7:00am	Inspection End Time: 3:00pm
Current Phase of Construction: Substation work and ROW work	Weather Conditions During Inspection: Sunny, 20s-40s
Did you determine that any portion of your site was unsafe for inspection per CGP Part 4.5? <input type="checkbox"/> Yes <input checked="" type="checkbox"/> No If "Yes," provide the following information: Location of unsafe conditions: The conditions that prevented you inspecting this location:	
Indicate the required inspection frequency: (Check all that apply. You may be subject to different inspection frequencies in different areas of the site.)	
Standard Frequency (CGP Part 4.2): <input type="checkbox"/> At least once every 7 calendar days; OR <input type="checkbox"/> Once every 14 calendar days <i>and</i> within 24 hours of the occurrence of either: <ul style="list-style-type: none"> • A storm event that produces 0.25 inches or more of rain within a 24-hour period, or • A snowmelt discharge from a storm event that produces 3.25 inches or more of snow within a 24-hour period 	
Increased Frequency (CGP Part 4.3.1) (If site discharges to sediment or nutrient-impaired waters or to waters designated as Tier 2, Tier 2.5, or Tier 3): <input checked="" type="checkbox"/> Once every 7 calendar days <i>and</i> within 24 hours of the occurrence of either: <ul style="list-style-type: none"> • A storm event that produces 0.25 inches or more of rain within a 24-hour period, or • A snowmelt discharge from a storm event that produces 3.25 inches or more of snow within a 24-hour period 	

Reduced Frequency (CGP Part 4.4):

- For stabilized areas: Twice during first month, no more than 14 calendar days apart; then once per month after first month until permit coverage is terminated
- For stabilized areas on "linear construction sites": Twice during first month, no more than 14 calendar days apart; then once more within 24 hours of the occurrence of either:
 - A storm event that produces 0.25 inches or more of rain within a 24-hour period, or
 - A snowmelt discharge from a storm event that produces 3.25 inches or more of snow within a 24-hour period
- For arid, semi-arid, or drought-stricken areas during seasonally dry periods or during drought: Once per month and within 24 hours of the occurrence of either:
 - A storm event that produces 0.25 inches or more of rain within a 24-hour period, or
 - A snowmelt discharge from a storm event that produces 3.25 inches or more of snow within a 24-hour period
- For frozen conditions where construction activities are being conducted: Once per month

Was this inspection triggered by a storm event producing 0.25 inches or more of rain within a 24-hour period? Yes No

If "Yes," how did you determine whether the storm produced 0.25 inches or more of rain?

- On-site rain gauge: N/A
- Weather station representative of site.
Weather station location: NOAA, Laurence G Hanscomb Field Airport: N/A

Total rainfall amount that triggered the inspection (inches): N/A

Was this inspection triggered by a snowmelt discharge from a storm event producing 3.25 inches or more of snow within a 24-hour period? Yes No

If "Yes," how did you determine whether the storm produced 3.25 inches or more of snow?

- On-site rain gauge
- Weather station representative of site.
Weather station location:

Total snowfall amount that triggered the inspection (inches): N/A

Section B – Condition and Effectiveness of Erosion and Sediment (E&S) Controls (CGP Part 2.2)

(Insert additional rows if needed)

Type and Location of E&S Control	Conditions Requiring Routine Maintenance? ¹	If “Yes,” How Many Times (Including This Occurrence) Has This Condition Been Identified?	Conditions Requiring Corrective Action? ^{2, 3}	Date on Which Condition First Observed (If Applicable)?	Description of Conditions Observed
1. Silt Fencing at Entrance pads throughout	<input type="checkbox"/> Yes <input checked="" type="checkbox"/> No	N/A	<input type="checkbox"/> Yes <input checked="" type="checkbox"/> No	N/A	Silt fence is installed per the plan and operating properly at construction entrances at segments 8-14.
2. Construction Entrance Pads	<input type="checkbox"/> Yes <input checked="" type="checkbox"/> No	N/A	<input type="checkbox"/> Yes <input checked="" type="checkbox"/> No	N/A	Construction entrance pads are operating properly in segments 8-14.
3. Filter Tubes at Sudbury Substation	<input type="checkbox"/> Yes <input checked="" type="checkbox"/> No	N/A	<input type="checkbox"/> Yes <input checked="" type="checkbox"/> No	N/A	Filter tubes removed following completion of work.
4. Silt Fencing on ROW in Sudbury	<input checked="" type="checkbox"/> Yes <input type="checkbox"/> No	1	<input type="checkbox"/> Yes <input checked="" type="checkbox"/> No	2/08/2024	-Silt fence is installed in segments 7-14. -Silt fence is in need of repair at Sta. 741+50 in segment 14 (routine maintenance).
5. Filter Tubes on ROW in Sudbury	<input type="checkbox"/> Yes <input checked="" type="checkbox"/> No	N/A	<input type="checkbox"/> Yes <input checked="" type="checkbox"/> No	N/A	Filter tubes are installed and operating properly in segments 7, 9, 11, 12, 13, and 14.
6. Turbidity curtain/floating silt fencing in Sudbury	<input type="checkbox"/> Yes <input checked="" type="checkbox"/> No	N/A	<input type="checkbox"/> Yes <input checked="" type="checkbox"/> No	N/A	Turbidity curtain/floating silt fence is installed at bridge 127. Supplemental silt fence has been installed at top of bank per request from Sudbury CC agent.
If the same routine maintenance was found to be necessary three or more times for the same control at the same location (including this occurrence), follow the corrective action requirements and record the required information in your corrective action log, or describe here why you believe the specific condition should still be addressed as routine maintenance:					

¹ Routine maintenance includes minor repairs or other upkeep performed to ensure that the site’s stormwater controls remain in effective operating condition, not including significant repairs or the need to install a new or replacement control. Routine maintenance is also required for specific conditions: (1) for perimeter controls, whenever sediment has accumulated to half or more the above-ground height of the control (CGP Part 2.2.3.c.i); (2) where sediment has been tracked-out from the site onto paved roads, sidewalks, or other paved areas (CGP Part 2.2.4.d); (3) for inlet protection measures, when sediment accumulates, the filter becomes clogged, and/or performance is compromised (CGP Part 2.2.10.b); and (4) for sediment basins, as necessary to maintain at least half of the design capacity of the basin (CGP Part 2.2.12.f)

² Corrective actions are triggered only for specific conditions (CGP Part 5.1):

1. A stormwater control needs a significant repair or a new or replacement control is needed, or, in accordance with Part 2.1.4.c, you find it necessary to repeatedly (i.e., three (3) or more times) conduct the same routine maintenance fix to the same control at the same location (unless you document in your inspection report under Part 4.7.1.c that the specific reoccurrence of this same problem should still be addressed as a routine maintenance fix under 2.1.4); or
2. A stormwater control necessary to comply with the requirements of this permit was never installed, or was installed incorrectly; or
3. Your discharges are not meeting applicable water quality standards; or
4. A prohibited discharge has occurred (see CGP Part 1.3); or
5. During the discharge from site dewatering activities:
 - a. The weekly average of your turbidity monitoring results exceeds the 50 NTU benchmark (or alternate benchmark if approved by EPA pursuant to Part 3.3.2.b); or
 - b. You observe or you are informed by EPA, State, or local authorities of the presence of the conditions specified in Part 4.6.3.e.

³ If a condition on your site requires a corrective action, you must also fill out a corrective action log found at <https://www.epa.gov/npdes/construction-general-permit-resources-tools-and-templates>. See CGP Part 5.4 for more information.

Section C – Condition and Effectiveness of Pollution Prevention (P2) Practices and Controls (CGP Part 2.3)
(Insert additional rows if needed)

Type and Location of P2 Practices and Controls	Conditions Requiring Routine Maintenance? ¹	If "Yes," How Many Times (Including This Occurrence) Has This Condition Been Identified?	Conditions Requiring Corrective Action? ^{2, 3}	Date on Which Condition First Observed (If Applicable)?	Description of Conditions Observed
1. Sanitary waste facilities, project wide	<input type="checkbox"/> Yes <input checked="" type="checkbox"/> No	N/A	<input type="checkbox"/> Yes <input checked="" type="checkbox"/> No	N/A	No issues observed.
2. Storage handling of materials	<input type="checkbox"/> Yes <input checked="" type="checkbox"/> No	N/A	<input type="checkbox"/> Yes <input checked="" type="checkbox"/> No	N/A	No issues observed.
3. Sediment tracking/street sweeping	<input type="checkbox"/> Yes <input checked="" type="checkbox"/> No	N/A	<input type="checkbox"/> Yes <input checked="" type="checkbox"/> No	N/A	No issues observed.
4. Concrete washout station at Sudbury Substation	<input type="checkbox"/> Yes <input checked="" type="checkbox"/> No	N/A	<input type="checkbox"/> Yes <input checked="" type="checkbox"/> No	N/A	Designated concrete washout station in the parking/storage area above the Sudbury Substation has been removed.
5. Concrete washout stations for bridge 127	<input type="checkbox"/> Yes <input checked="" type="checkbox"/> No	N/A	<input type="checkbox"/> Yes <input checked="" type="checkbox"/> No	N/A	Designated concrete washout pits in segment 14 have been removed.
<p>If the same routine maintenance was found to be necessary three or more times for the same control at the same location (including this occurrence), follow the corrective action requirements and record the required information in your corrective action log, or describe here why you believe the specific condition should still be addressed as routine maintenance:</p>					

Section D – Stabilization of Exposed Soil (CGP Part 2.2.14)
(Insert additional rows if needed)

Specific Location That Has Been or Will Be Stabilized	Stabilization Method and Applicable Deadline	Stabilization Initiated?	Final Stabilization Criteria Met?	Final Stabilization Photos Taken?	Notes
1. Areas where invasive plant removal has been completed at west end of segment 14 (Approximately Sta. #725+75-733/ Sta. #434-443)	Seed and straw Stabilization deadline is 7 days.	<input checked="" type="checkbox"/> Yes <input type="checkbox"/> No If "Yes," date initiated: 7/24/2023	<input type="checkbox"/> Yes <input checked="" type="checkbox"/> No If "Yes," date criteria met:	<input type="checkbox"/> Yes <input checked="" type="checkbox"/> No	Seed and straw have been applied to areas where invasive plant removal has been completed at west end of segment 14.
2. Areas where invasive species removal has been completed to date near bridge 128 within segments 7 & 8	Seed and straw Stabilization deadline is 7 days.	<input checked="" type="checkbox"/> Yes <input type="checkbox"/> No If "Yes," date initiated: 8/04/2023	<input type="checkbox"/> Yes <input checked="" type="checkbox"/> No If "Yes," date criteria met:	<input type="checkbox"/> Yes <input checked="" type="checkbox"/> No	Seed & straw have been applied to areas where invasive plants have been removed near bridge 128 within segment 7 & 8.
3. Areas where invasive species removal has been completed in segment 11	Seed and straw Stabilization deadline is 7 days.	<input checked="" type="checkbox"/> Yes <input type="checkbox"/> No If "Yes," date initiated: 9/18/2023	<input type="checkbox"/> Yes <input checked="" type="checkbox"/> No If "Yes," date criteria met:	<input type="checkbox"/> Yes <input checked="" type="checkbox"/> No	Seed & straw have been applied to areas where invasive plants have been removed in segment 11.
4. Areas where invasive species removal has been completed in segment 10	Seed and straw Stabilization deadline is 7 days.	<input checked="" type="checkbox"/> Yes <input type="checkbox"/> No If "Yes," date initiated: 9/19/2023	<input type="checkbox"/> Yes <input checked="" type="checkbox"/> No If "Yes," date criteria met:	<input type="checkbox"/> Yes <input checked="" type="checkbox"/> No	Seed & straw have been applied to areas where invasive plants have been removed in segment 10.
5. Areas where invasive species removal has been completed in segments 8 & 9	Seed and straw Stabilization deadline is 7 days.	<input checked="" type="checkbox"/> Yes <input type="checkbox"/> No If "Yes," date initiated: 10/03/2023	<input type="checkbox"/> Yes <input checked="" type="checkbox"/> No If "Yes," date criteria met:	<input type="checkbox"/> Yes <input checked="" type="checkbox"/> No	Seed & straw have been applied to areas where invasive plants have been removed in segments 8 and 9.
6. Wetland replication area within segment 14	Seed and straw Stabilization deadline is 7 days.	<input checked="" type="checkbox"/> Yes <input type="checkbox"/> No If "Yes," date initiated: 10/31/2023	<input type="checkbox"/> Yes <input checked="" type="checkbox"/> No If "Yes," date criteria met:	<input type="checkbox"/> Yes <input checked="" type="checkbox"/> No	Seed & straw have been applied to the wetland replication area within segment 14.

Section E – Description of Discharges (CGP Part 4.6.2)
(Insert additional rows if needed)

Was a discharge (not including dewatering) occurring from any part of your site at the time of the inspection?⁴ Yes No

If “Yes,” for each point of discharge, document the following:

- The visual quality of the discharge.
- The characteristics of the discharge, including color; odor; floating, settled, or suspended solids; foam; oil sheen; and other indicators of stormwater pollutants.
- Signs of the above pollutant characteristics that are visible from your site and attributable to your discharge in receiving waters or in other constructed or natural site drainage features.

Discharge Location	Observations
1. Sta. #741+50 in segment 14	Stormwater discharge was occurring at Sta. #741+50 in segment 14 at time of inspection. Skim layer of sediment appears to have deposited beyond silt fence but has not reached wetlands.
2.	
3.	
4.	
5.	

⁴ If a dewatering discharge was occurring, you must conduct a dewatering inspection pursuant to CGP Part 4.3.2 and complete a separate dewatering inspection report.

Section F – Signature and Certification (CGP Part 4.7.2)

“I certify under penalty of law that this document and all attachments were prepared under my direction or supervision in accordance with a system designed to assure that qualified personnel properly gathered and evaluated the information contained therein. Based on my inquiry of the person or persons who manage the system, or those persons directly responsible for gathering the information, the information contained is, to the best of my knowledge and belief, true, accurate, and complete. I have no personal knowledge that the information submitted is other than true, accurate, and complete. I am aware that there are significant penalties for submitting false information, including the possibility of fine and imprisonment for knowing violations.”



MANDATORY: Signature of Operator or “Duly Authorized Representative:”



Signature: <i>Matthew Devlin</i>	Date: 2-08-2024
Printed Name: Matt Devlin	Affiliation: Senior Environmental Specialist - Licensing & Permitting - Eversource



OPTIONAL: Signature of Contractor or Subcontractor



Signature: <i>Ariel C. Leclerc</i>	Date: 2-08-2024
Printed Name: Ariel Leclerc, CESSWI, QCIS, QPSWPPP	Affiliation: Compliance Monitor


Environmental Monitoring Photographs


		PHOTOGRAPHIC LOG	
Client Name: Eversource		Site Location: Sudbury to Hudson Transmission Reliability Project	Town: Sudbury
Photo No.: 1	Date: 2-08-2024		
Description: View of Bond installing HH #27 and conduit in segment 14. Facing east.			


		PHOTOGRAPHIC LOG	
Client Name: Eversource		Site Location: Sudbury to Hudson Transmission Reliability Project	Town: Sudbury
Photo No.: 2	Date: 2-08-2024		
Description: View of stormwater discharge occurring at Sta. #741+50 in segment 14. Skim layer of sediment appears to have deposited beyond silt fence but has not reached wetlands. Silt fence is in need of repair at this location. Facing east.			


		PHOTOGRAPHIC LOG	
Client Name: Eversource		Site Location: Sudbury to Hudson Transmission Reliability Project	Town: Sudbury
Photo No.: 3	Date: 2-08-2024		
Description: View of bridge 127 area from segment 14. Facing west.			

		PHOTOGRAPHIC LOG	
Client Name: Eversource		Site Location: Sudbury to Hudson Transmission Reliability Project	Town: Sudbury
Photo No.: 4	Date: 2-08-2024		
Description: View of E&S controls in segment 12. Facing west.			

Epsilon ASSOCIATES INC.		PHOTOGRAPHIC LOG	
Client Name: Eversource		Site Location: Sudbury to Hudson Transmission Reliability Project	Town: Sudbury
Photo No.: 5	Date: 2-08-2024		
Description: View of dewatering controls in segment 11. See additional dewatering inspection report. Facing west.			

Epsilon ASSOCIATES INC.		PHOTOGRAPHIC LOG	
Client Name: Eversource		Site Location: Sudbury to Hudson Transmission Reliability Project	Town: Sudbury
Photo No.: 6	Date: 2-08-2024		
Description: View of E&S controls in segment 10. Facing west.			

Epsilon ASSOCIATES INC.		PHOTOGRAPHIC LOG	
Client Name: Eversource		Site Location: Sudbury to Hudson Transmission Reliability Project	Town: Sudbury
Photo No.: 7	Date: 2-08-2024		
Description: View of south side/downstream side of repaired culvert in segment 9. Facing southwest.			

Epsilon ASSOCIATES INC.		PHOTOGRAPHIC LOG	
Client Name: Eversource		Site Location: Sudbury to Hudson Transmission Reliability Project	Town: Sudbury
Photo No.: 8	Date: 2-08-2024		
Description: View of Bridge 128 from segment 8. Facing west.			



Section A – Dewatering Discharges (CGP Part 4.6.3) Complete this section <u>within 24 hours</u> of completing the inspection. (If necessary, complete additional inspection reports for each separate inspection location.)	
Inspector Information	
Inspector Name: Terry Ramborger, CPSS, CPESC, SPWS & EPA (CGP) Site Inspector	Title: Senior Environmental Scientist
Company Name: AECOM	Email: terry.ramborger@aecom.com
Address: 1155 Elm Street #401 Manchester, NH 03101	Phone Number: 603-557-0034
Inspection Details	
Inspection Date: 2/5/24	Inspection Location: Manhole #18, Segment 9
Discharge Start Time: 8:30 AM	Discharge End Time: 9:30 AM
Rate of Discharge (gallons per day): 50,400 (35 gallons per minute)	Corrective Action Required? ¹ <input type="checkbox"/> Yes <input checked="" type="checkbox"/> No
Describe Indicators of Pollutant Discharge at Point of Dewatering Discharge: ¹ Turbidity sampling conducted, dewatering setup to discharge from dewatering of manhole #18 within segment 9. Turbidity sampling < 50 NTUs. Dewatering conducted to remove water from the manhole #18.	
Attach Photographs of: 1. Dewatering water prior to treatment by a dewatering control(s) and the final discharge after treatment; and 2. Dewatering control(s); and 3. Point of discharge to any receiving waters flowing through or immediately adjacent to the site and/or to constructed or natural site drainage features, storm drain inlets, and other conveyances to receiving waters.	



¹ If you observe any of the following indicators of pollutant discharge, you are required to take corrective action under Part 5.1.5.b:

- a sediment plume, suspended solids, unusual color, presence of odor, decreased clarity, or presence of foam; or
- a visible sheen on the water surface or visible oily deposits on the bottom or shoreline of the receiving water.



Section B – Signature and Certification (CGP Part 4.7.2)	
“I certify under penalty of law that this document and all attachments were prepared under my direction or supervision in accordance with a system designed to assure that qualified personnel properly gathered and evaluated the information contained therein. Based on my inquiry of the person or persons who manage the system, or those persons directly responsible for gathering the information, the information contained is, to the best of my knowledge and belief, true, accurate, and complete. I have no personal knowledge that the information submitted is other than true, accurate, and complete. I am aware that there are significant penalties for submitting false information, including the possibility of fine and imprisonment for knowing violations.”	
MANDATORY: Signature of Operator or “Duly Authorized Representative:”	
Signature: <i>Matthew Devlin</i>	Date: 2-5-24
Printed Name: Matt Devlin	Affiliation: Senior Environmental Specialist - Licensing & Permitting - Eversource
OPTIONAL: Signature of Contractor or Subcontractor	
Signature: <i>Terry Ramborger</i>	Date: 2-5-24
Printed Name: Terry Ramborger, CPSS, CPESC, SPWS & EPA (CGP) Site Inspector	Affiliation: Senior Environmental Scientist/Compliance Monitor



Environmental Monitoring Photographs

		PHOTOGRAPHIC LOG	
Client Name: Eversource		Site Location: Sudbury to Hudson Transmission Reliability Project	Town: Sudbury
Photo No.: 1	Date: 2/5/2024		
Description: View of area being pumped from Manhole #18 - segment 9 area.			

		PHOTOGRAPHIC LOG	
Client Name: Eversource		Site Location: Sudbury to Hudson Transmission Reliability Project	Town: Sudbury
Photo No.: 2	Date: 2/5/2024		
Description: Manhole #18. View of dewatering operation, looking eastward.			

Environmental Monitoring Photographs

		PHOTOGRAPHIC LOG	
Client Name: Eversource		Site Location: Sudbury to Hudson Transmission Reliability Project	
Town: Sudbury			
Photo No.: 3	Date: 2/5/2024		
Description: Manhole #18. View of dewatering operation, looking westward.			

		PHOTOGRAPHIC LOG	
Client Name: Eversource		Site Location: Sudbury to Hudson Transmission Reliability Project	
Town: Sudbury			
Photo No.: 4	Date: 2/5/2024		
Description: Manhole #18. View of discharge to corral/bag, looking eastward. Water discharged to the work area & appeared clear, looking eastward.			



Section A – Dewatering Discharges (CGP Part 4.6.3) Complete this section <u>within 24 hours</u> of completing the inspection. (If necessary, complete additional inspection reports for each separate inspection location.)	
Inspector Information	
Inspector Name: Terry Ramborger, CPSS, CPESC, SPWS & EPA (CGP) Site Inspector	Title: Senior Environmental Scientist
Company Name: AECOM	Email: terry.ramborger@aecom.com
Address: 1155 Elm Street #401 Manchester, NH 03101	Phone Number: 603-557-0034
Inspection Details	
Inspection Date: 2/5/24	Inspection Location: Segment 14, wetland replication area
Discharge Start Time: 8:30 AM	Discharge End Time: 2:30 PM
Rate of Discharge (gallons per day): 28,800 (20 gallons per minute)	Corrective Action Required? ¹ <input type="checkbox"/> Yes <input checked="" type="checkbox"/> No
Describe Indicators of Pollutant Discharge at Point of Dewatering Discharge: ¹	
Turbidity sampling conducted, dewatering setup to discharge from dewatering of a segment 14 culvert, near the wetland replication area. Turbidity sampling > 50 NTUs. Dewatering conducted to remove the water from the area at the segment 14 culvert associated with the wetland replication area.	
Attach Photographs of:	
1. Dewatering water prior to treatment by a dewatering control(s) and the final discharge after treatment; and 2. Dewatering control(s); and 3. Point of discharge to any receiving waters flowing through or immediately adjacent to the site and/or to constructed or natural site drainage features, storm drain inlets, and other conveyances to receiving waters.	

¹ If you observe any of the following indicators of pollutant discharge, you are required to take corrective action under Part 5.1.5.b:

- a sediment plume, suspended solids, unusual color, presence of odor, decreased clarity, or presence of foam; or
- a visible sheen on the water surface or visible oily deposits on the bottom or shoreline of the receiving water.



Section B – Signature and Certification (CGP Part 4.7.2)	
“I certify under penalty of law that this document and all attachments were prepared under my direction or supervision in accordance with a system designed to assure that qualified personnel properly gathered and evaluated the information contained therein. Based on my inquiry of the person or persons who manage the system, or those persons directly responsible for gathering the information, the information contained is, to the best of my knowledge and belief, true, accurate, and complete. I have no personal knowledge that the information submitted is other than true, accurate, and complete. I am aware that there are significant penalties for submitting false information, including the possibility of fine and imprisonment for knowing violations.”	
MANDATORY: Signature of Operator or “Duly Authorized Representative:”	
Signature: <i>Matthew Devlin</i>	Date: 2-5-24
Printed Name: Matt Devlin	Affiliation: Senior Environmental Specialist - Licensing & Permitting - Eversource
OPTIONAL: Signature of Contractor or Subcontractor	
Signature: <i>Terry Ramborger</i>	Date: 2-5-24
Printed Name: Terry Ramborger, CPSS, CPESC, SPWS & EPA (CGP) Site Inspector	Affiliation: Senior Environmental Scientist/Compliance Monitor



Environmental Monitoring Photographs

		PHOTOGRAPHIC LOG	
Client Name: Eversource		Site Location: Sudbury to Hudson Transmission Reliability Project	Town: Sudbury
Photo No.: 1	Date: 2/5/2024		
Description: View of area being pumped from wetland replication area associated culvert - segment 14.			

		PHOTOGRAPHIC LOG	
Client Name: Eversource		Site Location: Sudbury to Hudson Transmission Reliability Project	Town: Sudbury
Photo No.: 2	Date: 2/5/2024		
Description: Segment #14. View of dewatering operation, looking eastward.			

Environmental Monitoring Photographs

		PHOTOGRAPHIC LOG	
Client Name: Eversource		Site Location: Sudbury to Hudson Transmission Reliability Project	Town: Sudbury
Photo No.: 3	Date: 2/5/2024		
Description: Segment 14. View of dewatering operation, looking westward.			

		PHOTOGRAPHIC LOG	
Client Name: Eversource		Site Location: Sudbury to Hudson Transmission Reliability Project	Town: Sudbury
Photo No.: 4	Date: 2/5/2024		
Description: Segment 14. View of discharge to bag, looking westward. Water discharged to the conduit trench portion of the work area & appeared turbid, looking westward.			

Section A – Dewatering Discharges (CGP Part 4.6.3) Complete this section <u>within 24 hours</u> of completing the inspection. (If necessary, complete additional inspection reports for each separate inspection location.)	
Inspector Information	
Inspector Name: Ariel Leclerc	Title: Compliance Monitor, CESSWI, QCIS, QPSWPPP
Company Name: SWCA Environmental Consultants	Email: ariel.leclerc@swca.com
Address: 153 Cordaville Road, Suite 130, Southborough, MA 01772	Phone Number: 401-496-8471
Inspection Details	
Inspection Date: 2/06/2024	Inspection Location: Segment 14
Discharge Start Time: 8:15am	Discharge End Time: 10:15am
Rate of Discharge (gallons per day): 50,400 (35 gallons per minute)	Corrective Action Required? ¹ <input type="checkbox"/> Yes <input checked="" type="checkbox"/> No
Describe Indicators of Pollutant Discharge at Point of Dewatering Discharge: ¹ Dewatering was necessary in trench for conduit work at east end of segment 14. Dewatering setup to corral/bag east of work area. Water appeared turbid. Turbidity reading was higher than 50 NTUs.	
Attach Photographs of: 1. Dewatering water prior to treatment by a dewatering control(s) and the final discharge after treatment; and 2. Dewatering control(s); and 3. Point of discharge to any receiving waters flowing through or immediately adjacent to the site and/or to constructed or natural site drainage features, storm drain inlets, and other conveyances to receiving waters.	

¹ If you observe any of the following indicators of pollutant discharge, you are required to take corrective action under Part 5.1.5.b:

- a sediment plume, suspended solids, unusual color, presence of odor, decreased clarity, or presence of foam; or
- a visible sheen on the water surface or visible oily deposits on the bottom or shoreline of the receiving water.


Section B – Signature and Certification (CGP Part 4.7.2)

“I certify under penalty of law that this document and all attachments were prepared under my direction or supervision in accordance with a system designed to assure that qualified personnel properly gathered and evaluated the information contained therein. Based on my inquiry of the person or persons who manage the system, or those persons directly responsible for gathering the information, the information contained is, to the best of my knowledge and belief, true, accurate, and complete. I have no personal knowledge that the information submitted is other than true, accurate, and complete. I am aware that there are significant penalties for submitting false information, including the possibility of fine and imprisonment for knowing violations.”



MANDATORY: Signature of Operator or “Duly Authorized Representative:”



Signature: 	Date: 2/06/2024
Printed Name: Matt Devlin	Affiliation: Senior Environmental Specialist- Licensing and Permitting- Eversource

OPTIONAL: Signature of Contractor or Subcontractor



Signature: 	Date: 2/06/2024
Printed Name: Ariel Leclerc, CESSWI, QCIS, QPSWPPP	Affiliation: SWCA Environmental Consultants- Compliance Monitor



Environmental Monitoring Photographs

		PHOTOGRAPHIC LOG	
Client Name: Eversource		Site Location: Sudbury to Hudson Transmission Reliability Project	
Town: Sudbury			
Photo No.: 1	Date: 2/06/2024		
Description: View of Bond's work area in segment 14. Facing west.			

		PHOTOGRAPHIC LOG	
Client Name: Eversource		Site Location: Sudbury to Hudson Transmission Reliability Project	
Town: Sudbury			
Photo No.: 2	Date: 2/06/2024		
Description: View of pump in trench. Water appeared turbid prior to treatment. Facing west.			

Environmental Monitoring Photographs

		PHOTOGRAPHIC LOG	
Client Name: Eversource		Site Location: Sudbury to Hudson Transmission Reliability Project	
Town: Sudbury			
Photo No.: 3	Date: 2/06/2024		
Description: View of dewatering controls (straw bale corral with filter fabric and silt bag). Facing east.			

		PHOTOGRAPHIC LOG	
Client Name: Eversource		Site Location: Sudbury to Hudson Transmission Reliability Project	
Town: Sudbury			
Photo No.: 4	Date: 2/06/2024		
Description: View of discharge from corral. Discharge appeared turbid. Turbidity reading was higher than 50 NTUs. Facing west.			

Section A – Dewatering Discharges (CGP Part 4.6.3) Complete this section <u>within 24 hours</u> of completing the inspection. (If necessary, complete additional inspection reports for each separate inspection location.)	
Inspector Information	
Inspector Name: Ariel Leclerc	Title: Compliance Monitor, CESSWI, QCIS, QPSWPPP
Company Name: SWCA Environmental Consultants	Email: ariel.leclerc@swca.com
Address: 153 Cordaville Road, Suite 130, Southborough, MA 01772	Phone Number: 401-496-8471
Inspection Details	
Inspection Date: 2/07/2024	Inspection Location: MH #21 in Segment 10
Discharge Start Time: 8:00am	Discharge End Time: 10:00am
Rate of Discharge (gallons per day): 50,400 (35 gallons per minute)	Corrective Action Required? ¹ <input type="checkbox"/> Yes <input checked="" type="checkbox"/> No
Describe Indicators of Pollutant Discharge at Point of Dewatering Discharge: ¹ Dewatering was necessary in MH #21 to prepare for duct proofing. Dewatering setup to corral/bag east of manhole. Water appeared mostly clear and turbidity reading was below 50 NTUs.	
Attach Photographs of: 1. Dewatering water prior to treatment by a dewatering control(s) and the final discharge after treatment; and 2. Dewatering control(s); and 3. Point of discharge to any receiving waters flowing through or immediately adjacent to the site and/or to constructed or natural site drainage features, storm drain inlets, and other conveyances to receiving waters.	

¹ If you observe any of the following indicators of pollutant discharge, you are required to take corrective action under Part 5.1.5.b:

- a sediment plume, suspended solids, unusual color, presence of odor, decreased clarity, or presence of foam; or
- a visible sheen on the water surface or visible oily deposits on the bottom or shoreline of the receiving water.

Section B – Signature and Certification (CGP Part 4.7.2)

“I certify under penalty of law that this document and all attachments were prepared under my direction or supervision in accordance with a system designed to assure that qualified personnel properly gathered and evaluated the information contained therein. Based on my inquiry of the person or persons who manage the system, or those persons directly responsible for gathering the information, the information contained is, to the best of my knowledge and belief, true, accurate, and complete. I have no personal knowledge that the information submitted is other than true, accurate, and complete. I am aware that there are significant penalties for submitting false information, including the possibility of fine and imprisonment for knowing violations.”



MANDATORY: Signature of Operator or “Duly Authorized Representative:”



Signature: 	Date: 2/07/2024
Printed Name: Matt Devlin	Affiliation: Senior Environmental Specialist- Licensing and Permitting- Eversource

OPTIONAL: Signature of Contractor or Subcontractor



Signature: 	Date: 2/07/2024
Printed Name: Ariel Leclerc, CESSWI, QCIS, QPSWPPP	Affiliation: SWCA Environmental Consultants- Compliance Monitor



Environmental Monitoring Photographs

		PHOTOGRAPHIC LOG	
Client Name: Eversource		Site Location: Sudbury to Hudson Transmission Reliability Project	Town: Sudbury
Photo No.: 1	Date: 2/07/2024		
Description: View of Bond's work area at MH #21 in segment 10. Facing west.			

		PHOTOGRAPHIC LOG	
Client Name: Eversource		Site Location: Sudbury to Hudson Transmission Reliability Project	Town: Sudbury
Photo No.: 2	Date: 2/07/2024		
Description: View of pump in MH #21. Water appeared mostly clear prior to treatment.			

Environmental Monitoring Photographs

		PHOTOGRAPHIC LOG	
Client Name: Eversource		Site Location: Sudbury to Hudson Transmission Reliability Project	
Town: Sudbury			
Photo No.: 3	Date: 2/07/2024		
Description: View of dewatering controls (straw bale corral with filter fabric and silt bag). Facing east.			

		PHOTOGRAPHIC LOG	
Client Name: Eversource		Site Location: Sudbury to Hudson Transmission Reliability Project	
Town: Sudbury			
Photo No.: 4	Date: 2/07/2024		
Description: View of dewatering controls (straw bale corral with filter fabric and silt bag) and discharge from corral. Discharge remained inside project work area. Discharge appeared mostly clear and turbidity reading was below 50 NTUs. Facing west.			



Section A – Dewatering Discharges (CGP Part 4.6.3) Complete this section <u>within 24 hours</u> of completing the inspection. (If necessary, complete additional inspection reports for each separate inspection location.)	
Inspector Information	
Inspector Name: Terry Ramborger, CPSS, CPESC, SPWS & EPA (CGP) Site Inspector	Title: Senior Environmental Scientist
Company Name: AECOM	Email: terry.ramborger@aecom.com
Address: 1155 Elm Street #401 Manchester, NH 03101	Phone Number: 603-557-0034
Inspection Details	
Inspection Date: 2/8/24	Inspection Location: Manhole #14, Segment 6
Discharge Start Time: 8:30 AM	Discharge End Time: 10:30 AM
Rate of Discharge (gallons per day): 50,400 (35 gallons per minute)	Corrective Action Required? ¹ <input type="checkbox"/> Yes <input checked="" type="checkbox"/> No
Describe Indicators of Pollutant Discharge at Point of Dewatering Discharge: ¹ Turbidity sampling conducted, dewatering setup to discharge from dewatering of manhole #14 within segment 6. Turbidity sampling < 50 NTUs. Dewatering conducted to remove water from the manhole #14.	
Attach Photographs of: 1. Dewatering water prior to treatment by a dewatering control(s) and the final discharge after treatment; and 2. Dewatering control(s); and 3. Point of discharge to any receiving waters flowing through or immediately adjacent to the site and/or to constructed or natural site drainage features, storm drain inlets, and other conveyances to receiving waters.	



¹ If you observe any of the following indicators of pollutant discharge, you are required to take corrective action under Part 5.1.5.b:

- a sediment plume, suspended solids, unusual color, presence of odor, decreased clarity, or presence of foam; or
- a visible sheen on the water surface or visible oily deposits on the bottom or shoreline of the receiving water.



Section B – Signature and Certification (CGP Part 4.7.2)	
“I certify under penalty of law that this document and all attachments were prepared under my direction or supervision in accordance with a system designed to assure that qualified personnel properly gathered and evaluated the information contained therein. Based on my inquiry of the person or persons who manage the system, or those persons directly responsible for gathering the information, the information contained is, to the best of my knowledge and belief, true, accurate, and complete. I have no personal knowledge that the information submitted is other than true, accurate, and complete. I am aware that there are significant penalties for submitting false information, including the possibility of fine and imprisonment for knowing violations.”	
MANDATORY: Signature of Operator or “Duly Authorized Representative:”	
Signature: <i>Matthew Devlin</i>	Date: 2-8-24
Printed Name: Matt Devlin	Affiliation: Senior Environmental Specialist - Licensing & Permitting - Eversource
OPTIONAL: Signature of Contractor or Subcontractor	
Signature: <i>Terry Ramborger</i>	Date: 2-8-24
Printed Name: Terry Ramborger, CPSS, CPESC, SPWS & EPA (CGP) Site Inspector	Affiliation: Senior Environmental Scientist/Compliance Monitor



Environmental Monitoring Photographs

		PHOTOGRAPHIC LOG	
Client Name: Eversource		Site Location: Sudbury to Hudson Transmission Reliability Project	Town: Hudson
Photo No.: 1	Date: 2/8/2024		
Description: View of area being pumped from Manhole #14 - segment 6 area.			

		PHOTOGRAPHIC LOG	
Client Name: Eversource		Site Location: Sudbury to Hudson Transmission Reliability Project	Town: Hudson
Photo No.: 2	Date: 2/8/2024		
Description: Manhole #14. View of dewatering operation, looking eastward.			

Environmental Monitoring Photographs

		PHOTOGRAPHIC LOG	
Client Name: Eversource		Site Location: Sudbury to Hudson Transmission Reliability Project	Town: Hudson
Photo No.: 3	Date: 2/8/2024		
Description: Manhole #14. View of dewatering operation, looking westward.			

		PHOTOGRAPHIC LOG	
Client Name: Eversource		Site Location: Sudbury to Hudson Transmission Reliability Project	Town: Hudson
Photo No.: 4	Date: 2/8/2024		
Description: Manhole #14. View of discharge to corral/bag, looking eastward. Water discharged to the work area & appeared clear, looking eastward.			

Section A – Dewatering Discharges (CGP Part 4.6.3) Complete this section <u>within 24 hours</u> of completing the inspection. (If necessary, complete additional inspection reports for each separate inspection location.)	
Inspector Information	
Inspector Name: Ariel Leclerc	Title: Compliance Monitor, CESSWI, QCIS, QPSWPPP
Company Name: SWCA Environmental Consultants	Email: ariel.leclerc@swca.com
Address: 153 Cordaville Road, Suite 130, Southborough, MA 01772	Phone Number: 401-496-8471
Inspection Details	
Inspection Date: 2/08/2024	Inspection Location: MH #22 in Segment 11
Discharge Start Time: 7:30am	Discharge End Time: 9:30am
Rate of Discharge (gallons per day): 50,400 (35 gallons per minute)	Corrective Action Required? ¹ <input type="checkbox"/> Yes <input checked="" type="checkbox"/> No
Describe Indicators of Pollutant Discharge at Point of Dewatering Discharge: ¹ Dewatering was necessary in MH #22 to prepare for duct proofing. Dewatering setup to corral/bag west of manhole. Water appeared mostly clear and turbidity reading was below 50 NTUs.	
Attach Photographs of: 1. Dewatering water prior to treatment by a dewatering control(s) and the final discharge after treatment; and 2. Dewatering control(s); and 3. Point of discharge to any receiving waters flowing through or immediately adjacent to the site and/or to constructed or natural site drainage features, storm drain inlets, and other conveyances to receiving waters.	


¹ If you observe any of the following indicators of pollutant discharge, you are required to take corrective action under Part 5.1.5.b:

- a sediment plume, suspended solids, unusual color, presence of odor, decreased clarity, or presence of foam; or
- a visible sheen on the water surface or visible oily deposits on the bottom or shoreline of the receiving water.


Section B – Signature and Certification (CGP Part 4.7.2)

“I certify under penalty of law that this document and all attachments were prepared under my direction or supervision in accordance with a system designed to assure that qualified personnel properly gathered and evaluated the information contained therein. Based on my inquiry of the person or persons who manage the system, or those persons directly responsible for gathering the information, the information contained is, to the best of my knowledge and belief, true, accurate, and complete. I have no personal knowledge that the information submitted is other than true, accurate, and complete. I am aware that there are significant penalties for submitting false information, including the possibility of fine and imprisonment for knowing violations.”



MANDATORY: Signature of Operator or “Duly Authorized Representative:”



Signature: 	Date: 2/08/2024
Printed Name: Matt Devlin	Affiliation: Senior Environmental Specialist- Licensing and Permitting- Eversource

OPTIONAL: Signature of Contractor or Subcontractor

Signature: 	Date: 2/08/2024
Printed Name: Ariel Leclerc, CESSWI, QCIS, QPSWPPP	Affiliation: SWCA Environmental Consultants- Compliance Monitor



Environmental Monitoring Photographs

		PHOTOGRAPHIC LOG	
Client Name: Eversource		Site Location: Sudbury to Hudson Transmission Reliability Project	
		Town: Sudbury	
Photo No.: 1	Date: 2/08/2024		
Description: View of Bond's work area at MH #22 in segment 11. Facing east.			

		PHOTOGRAPHIC LOG	
Client Name: Eversource		Site Location: Sudbury to Hudson Transmission Reliability Project	
		Town: Sudbury	
Photo No.: 2	Date: 2/08/2024		
Description: View of pump in MH #22. Water appeared mostly clear prior to treatment.			

Environmental Monitoring Photographs

		PHOTOGRAPHIC LOG	
Client Name: Eversource		Site Location: Sudbury to Hudson Transmission Reliability Project	
Town: Sudbury			
Photo No.: 3	Date: 2/08/2024		
Description: View of dewatering controls (straw bale corral with filter fabric and silt bag). Facing east.			

		PHOTOGRAPHIC LOG	
Client Name: Eversource		Site Location: Sudbury to Hudson Transmission Reliability Project	
Town: Sudbury			
Photo No.: 4	Date: 2/08/2024		
Description: View of dewatering controls (straw bale corral with filter fabric and silt bag) and discharge from corral. Discharge remained inside project work area. Discharge appeared mostly clear and turbidity reading was below 50 NTUs. Facing west.			



Section A – Dewatering Discharges (CGP Part 4.6.3) Complete this section <u>within 24 hours</u> of completing the inspection. (If necessary, complete additional inspection reports for each separate inspection location.)	
Inspector Information	
Inspector Name: Terry Ramborger, CPSS, CPESC, SPWS & EPA (CGP) Site Inspector	Title: Senior Environmental Scientist
Company Name: AECOM	Email: terry.ramborger@aecom.com
Address: 1155 Elm Street #401 Manchester, NH 03101	Phone Number: 603-557-0034
Inspection Details	
Inspection Date: 2/9/24	Inspection Location: Manhole #21, Segment 10
Discharge Start Time: 9:50 AM	Discharge End Time: 11:30 AM
Rate of Discharge (gallons per day): 50,400 (35 gallons per minute)	Corrective Action Required? ¹ <input type="checkbox"/> Yes <input checked="" type="checkbox"/> No
Describe Indicators of Pollutant Discharge at Point of Dewatering Discharge: ¹ Turbidity sampling conducted, dewatering setup to discharge from dewatering of manhole #21 within segment 10. Turbidity sampling < 50 NTUs. Dewatering conducted to remove water from the manhole #21.	
Attach Photographs of: 1. Dewatering water prior to treatment by a dewatering control(s) and the final discharge after treatment; and 2. Dewatering control(s); and 3. Point of discharge to any receiving waters flowing through or immediately adjacent to the site and/or to constructed or natural site drainage features, storm drain inlets, and other conveyances to receiving waters.	



¹ If you observe any of the following indicators of pollutant discharge, you are required to take corrective action under Part 5.1.5.b:

- a sediment plume, suspended solids, unusual color, presence of odor, decreased clarity, or presence of foam; or
- a visible sheen on the water surface or visible oily deposits on the bottom or shoreline of the receiving water.



Section B – Signature and Certification (CGP Part 4.7.2)	
“I certify under penalty of law that this document and all attachments were prepared under my direction or supervision in accordance with a system designed to assure that qualified personnel properly gathered and evaluated the information contained therein. Based on my inquiry of the person or persons who manage the system, or those persons directly responsible for gathering the information, the information contained is, to the best of my knowledge and belief, true, accurate, and complete. I have no personal knowledge that the information submitted is other than true, accurate, and complete. I am aware that there are significant penalties for submitting false information, including the possibility of fine and imprisonment for knowing violations.”	
MANDATORY: Signature of Operator or “Duly Authorized Representative:”	
Signature: <i>Matthew Devlin</i>	Date: 2-9-24
Printed Name: Matt Devlin	Affiliation: Senior Environmental Specialist - Licensing & Permitting - Eversource
OPTIONAL: Signature of Contractor or Subcontractor	
Signature: <i>Terry Ramborger</i>	Date: 2-9-24
Printed Name: Terry Ramborger, CPSS, CPESC, SPWS & EPA (CGP) Site Inspector	Affiliation: Senior Environmental Scientist/Compliance Monitor



Environmental Monitoring Photographs

		PHOTOGRAPHIC LOG	
Client Name: Eversource		Site Location: Sudbury to Hudson Transmission Reliability Project	Town: Sudbury
Photo No.: 1	Date: 2/9/2024		
Description: View of area being pumped from Manhole #21 - segment 10 area.			

		PHOTOGRAPHIC LOG	
Client Name: Eversource		Site Location: Sudbury to Hudson Transmission Reliability Project	Town: Sudbury
Photo No.: 2	Date: 2/9/2024		
Description: Manhole #21. View of dewatering operation, looking eastward.			

Environmental Monitoring Photographs

		PHOTOGRAPHIC LOG	
Client Name: Eversource		Site Location: Sudbury to Hudson Transmission Reliability Project	Town: Sudbury
Photo No.: 3	Date: 2/9/2024		
Description: Manhole #21. View of dewatering operation, looking westward.			

		PHOTOGRAPHIC LOG	
Client Name: Eversource		Site Location: Sudbury to Hudson Transmission Reliability Project	Town: Sudbury
Photo No.: 4	Date: 2/9/2024		
Description: Manhole #21. View of discharge to corral/bag, looking eastward. Water discharged to the work area & appeared clear, looking eastward.			



Section A – Dewatering Discharges (CGP Part 4.6.3) Complete this section <u>within 24 hours</u> of completing the inspection. (If necessary, complete additional inspection reports for each separate inspection location.)	
Inspector Information	
Inspector Name: Terry Ramborger, CPSS, CPESC, SPWS & EPA (CGP) Site Inspector	Title: Senior Environmental Scientist
Company Name: AECOM	Email: terry.ramborger@aecom.com
Address: 1155 Elm Street #401 Manchester, NH 03101	Phone Number: 603-557-0034
Inspection Details	
Inspection Date: 2/9/24	Inspection Location: Manhole #22, Segment 11
Discharge Start Time: 9:30 AM	Discharge End Time: 1:30 PM
Rate of Discharge (gallons per day): 50,400 (35 gallons per minute)	Corrective Action Required? ¹ <input type="checkbox"/> Yes <input checked="" type="checkbox"/> No
Describe Indicators of Pollutant Discharge at Point of Dewatering Discharge: ¹ Turbidity sampling conducted, dewatering setup to discharge from dewatering of manhole #22 within segment 11. Turbidity sampling < 50 NTUs. Dewatering conducted to remove water from the manhole #22.	
Attach Photographs of: 1. Dewatering water prior to treatment by a dewatering control(s) and the final discharge after treatment; and 2. Dewatering control(s); and 3. Point of discharge to any receiving waters flowing through or immediately adjacent to the site and/or to constructed or natural site drainage features, storm drain inlets, and other conveyances to receiving waters.	



¹ If you observe any of the following indicators of pollutant discharge, you are required to take corrective action under Part 5.1.5.b:

- a sediment plume, suspended solids, unusual color, presence of odor, decreased clarity, or presence of foam; or
- a visible sheen on the water surface or visible oily deposits on the bottom or shoreline of the receiving water.



Section B – Signature and Certification (CGP Part 4.7.2)	
“I certify under penalty of law that this document and all attachments were prepared under my direction or supervision in accordance with a system designed to assure that qualified personnel properly gathered and evaluated the information contained therein. Based on my inquiry of the person or persons who manage the system, or those persons directly responsible for gathering the information, the information contained is, to the best of my knowledge and belief, true, accurate, and complete. I have no personal knowledge that the information submitted is other than true, accurate, and complete. I am aware that there are significant penalties for submitting false information, including the possibility of fine and imprisonment for knowing violations.”	
MANDATORY: Signature of Operator or “Duly Authorized Representative:”	
Signature: <i>Matthew Devlin</i>	Date: 2-9-24
Printed Name: Matt Devlin	Affiliation: Senior Environmental Specialist - Licensing & Permitting - Eversource
OPTIONAL: Signature of Contractor or Subcontractor	
Signature: <i>Terry Ramborger</i>	Date: 2-9-24
Printed Name: Terry Ramborger, CPSS, CPESC, SPWS & EPA (CGP) Site Inspector	Affiliation: Senior Environmental Scientist/Compliance Monitor



Environmental Monitoring Photographs

		PHOTOGRAPHIC LOG		
Client Name: Eversource		Site Location: Sudbury to Hudson Transmission Reliability Project		Town: Sudbury
Photo No.: 1	Date: 2/9/2024			
Description: View of area being pumped from Manhole #22 - segment 11 area.				

		PHOTOGRAPHIC LOG		
Client Name: Eversource		Site Location: Sudbury to Hudson Transmission Reliability Project		Town: Sudbury
Photo No.: 2	Date: 2/9/2024			
Description: Manhole #22. View of dewatering operation, looking westward.				

Environmental Monitoring Photographs

		PHOTOGRAPHIC LOG	
Client Name: Eversource		Site Location: Sudbury to Hudson Transmission Reliability Project	
Town: Sudbury			
Photo No.: 3	Date: 2/9/2024		
Description: Manhole #22. View of dewatering operation, looking eastward.			

		PHOTOGRAPHIC LOG	
Client Name: Eversource		Site Location: Sudbury to Hudson Transmission Reliability Project	
Town: Sudbury			
Photo No.: 4	Date: 2/9/2024		
Description: Manhole #22. View of discharge to corral/bag, looking eastward. Water discharged to the work area & appeared clear, looking eastward.			