

Weekly Environmental Compliance Summary

Project Name:

Sudbury to Hudson Transmission Reliability Project (USEPA Tracking # MAR1003UW)

Project Location:

Sudbury, Hudson, and Stow, MA

Week of: January 29, 2024 to February 2, 2024

Summary of Activities Completed:

- Substation Work- Civil construction is now complete. Equipment and cable installation in progress.
- Cut & fill/Grading/Gravel Install- no grading activities completed this week
- Installation of manholes and conduit
 - All manholes have been installed. Handhole installation in progress in various locations.
 - No conduit/ductbank installation this week
- Blowing mule tape through conduit/duct proofing continues in Hudson and Sudbury (various locations MH #5-28)
- Bridge 127 Work (Sudbury)
 - Bridge span installed 2/01/2024
- Bridge 128 Work (Sudbury)
 - Bridge buildout
- Bridge 130 work (Hudson)
 - Prep work for bridge span install

Active Work Areas Being Inspected:

- Sudbury Substation (Boston Post Road)
- Hudson Laydown Yards (555 Main Street and 17 Bonnazoli Avenue and Stowe Court)
- All Construction Entrances (all along MBTA ROW now installed)
- Segments with erosion controls (all segments)
- All cut & fill activities (see above)
- All MH and conduit work (see above)
- All bridge work (see above)
- All culvert work (see above)

Upcoming Work Activities for Next Three Weeks (2/05/2024 through 2/23/2024)

- Sudbury Substation Work- Equipment and cable installation (Eversource)
- Grading and site work in Hudson- None currently scheduled for the next three weeks
- Grading and site work in Sudbury- Final grading in segment 8 (Bridge 128 to Dutton) and segment 9 (Dutton to Peakham)
- Conduit work in Sudbury ROW- MH #26- Sudbury Substation (Bridge 127 to Sudbury Substation)
- Installation of HH #26 and HH #27 in segment 14 (Bridge 127 to Sudbury Substation)
- Bridge 128 work to continue
- Bridge 130 work to continue
 - Crane mat installation scheduled for 2/08-2/14/2024
 - Bridge span delivery targeted for 2/15/2024
- Blow mule tape in Hudson and Sudbury- MH #5-MH #28

Distribution List

Lori Capone, Sudbury Conservation Agent
Kathy Sferra, Stow Conservation Agent
Pam Helinek, Hudson Conservation Agent
Adam Duchesneau, Sudbury Planning Director
Paul McKinlay, Weston and Sampson
Denise Bartone, Eversource
Matt Devlin, Eversource
Matt Lagoy, Eversource
David Couette, PARE Corp.
Denise Dembkoski, Stow Town Administrator

Bill Cooper, Entrustol
Jason Languedoc, BOND
Matt Stock, BOND
Matt Stordy, BOND
Rebecca Weissman, SWCA
Ariel Leclerc, SWCA
Alison Holmes, SWCA
Megan Aconfora, Eversource
Darren Ducharme, ET&L
Jeff Polidor, HWG
Paul Orr, PARE Corp.
Ethan Wilkins, ET&L

David Klinch, Epsilon
Marty Dudek, CHG
Polina Safran, SWCA
Terry Ramborger, AECOM
Scott Egan, AECOM
Josh Surette, Epsilon
Brianna Germain, Eversource
Miles Lang-Kennedy, Eversource
Mark Richardson, ET&L
Janet Carter Bernardi, HWG
Jake Matys, ET&L

Epsilon Team Daily Logs

CONSTRUCTION MONITORING REPORT

Sudbury to Hudson Transmission Project

Weekly Storm Event Daily Date: 1/29/2024 Time: 7:00am-3:00pm

Inspector name(s), title(s) and qualifications: **Ariel Leclerc (SWCA), Compliance Monitor, CESSWI, QCIS, QPSWPPP**

Others present/affiliation(s): **Personnel from multiple companies also onsite**

Precipitation/Weather (since last inspection): **Mixed, 20s-30s**

Weather conditions (time of inspection & future outlook): **Overcast, snowcover, 20s-30s**

Inspection Location Description (include segment # and stationing): **Project wide Sudbury - Hudson**

+Storm event info (approx): **N/A** Start date/time: **N/A** Duration: Amount of rainfall (inches): **N/A**

Project Name:
Sudbury to Hudson Transmission Reliability Project

Project Location:
Sudbury, Hudson, Stow, and Marlborough, MA

USEPA #:
MAR1003UW

Summary of Activities/Locations Inspected (include segment # and stationing):
Continued Eversource activity within the Sudbury Substation; Duct proofing in segments 3, 4, 5, and 14; Site work in segment 11; Work at bridge 127 in segments 13 and 14; Activities at laydown yards.

Inspection Notes:

Any Significant Discharges of Sediment (or other) or Non-Compliance Actions?
No

Identify presence of stockpiles and document when placed and when removed (week maximum for stockpiles)

Compliance with Previous Observations?
See comments section below.

New Corrective Action Recommendations

New Routine Maintenance Recommendations

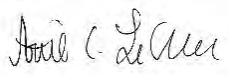
ENVIRONMENTAL COMPLIANCE

Compliant with applicable permits and applicable environmental requirements? YES NO If not, explain: _____

Other Comments & Observations

-Conducted dewatering inspection at MH #27. See additional dewatering inspection report.

-E&S repairs needed in segment 1, segment 4, and at Stowe Ct laydown yard. Repairs scheduled for tomorrow (1/30/2024).



Authorized Signature

1/29/2024



Date



CONSTRUCTION MONITORING REPORT

Sudbury to Hudson Transmission Project



<p>EVERSOURCE PROJECT MANAGER</p> <p>Name: Bill Cooper Phone: 812-929-3481 Email: bcooper@entrustsol.com</p> <p>EVERSOURCE ENVIRONMENTAL CONTACT</p> <p>Name: Matt Devlin Phone: 508-596-0147 Email: matthew.devlin@eversource.com</p> <p>EVERSOURCE CONSTRUCTION SUPERVISOR</p> <p>Name: Matt Lagoy Phone: 413-320-8752 Email: Matthew.Lagoy@eversource.com</p>	<p>ENVIRONMENTAL CONSULTANT</p> <p><u>Primary Contact (Epsilon Associates)</u> Name: Marc Bergeron (Epsilon Associates) Phone: 508-212-0420 (mobile) Email: mbergeron@epsilonassociates.com</p> <p><u>Secondary Contact (SWCA)</u> Name: Rebecca Weissman (SWCA) Phone: 339-203-7045 Email: rebecca.weissman@swca.com</p>	<p>PRIME CONTRACTOR (BOND)</p> <p><u>Primary Contact (BOND)</u> Name: Matt Stock Phone: 617-512-6766 Email: mstock@bond-civilutility.com</p> <p>SUB CONTRACTOR (ET&L Corp.)</p> <p>Name: Jake Matys Phone: 978-844-2219 Email: jmatys@etlcorp.com</p>
---	--	---



Environmental Monitoring Photographs

		<p align="right">PHOTOGRAPHIC LOG</p>	
<p>Client Name: Eversource</p>		<p>Site Location: Sudbury to Hudson Transmission Reliability Project</p>	<p>Town: Sudbury</p>
<p>Photo No.: 1</p>	<p>Date: 1/29/2024</p>		
<p>Description: View of Bond working at MH #27 in segment 14. See additional dewatering inspection report. Facing west.</p>			



		<p align="right">PHOTOGRAPHIC LOG</p>	
<p>Client Name: Eversource</p>		<p>Site Location: Sudbury to Hudson Transmission Reliability Project</p>	<p>Town: Sudbury</p>
<p>Photo No.: 2</p>	<p>Date: 1/29/2024</p>		
<p>Description: View of crane mats at Bridge 127 in segment 13. Facing west.</p>			



Environmental Monitoring Photographs

		PHOTOGRAPHIC LOG	
Client Name: Eversource		Site Location: Sudbury to Hudson Transmission Reliability Project	Town: Sudbury
Photo No.: 3	Date: 1/29/2024		
Description: View of Bond working in segment 11. Facing west.			

		PHOTOGRAPHIC LOG	
Client Name: Eversource		Site Location: Sudbury to Hudson Transmission Reliability Project	Town: Sudbury
Photo No.: 4	Date: 1/29/2024		
Description: View of ET&L working at Bridge 128. Facing west.			

Environmental Monitoring Photographs

		<p>PHOTOGRAPHIC LOG</p>	
<p>Client Name: Eversource</p>		<p>Site Location: Sudbury to Hudson Transmission Reliability Project</p>	<p>Town: Hudson</p>
<p>Photo No.: 5</p>	<p>Date: 1/29/2024</p>		
<p>Description: View of Bond working at MH #9 in segment 3. Facing east.</p>			

		<p>PHOTOGRAPHIC LOG</p>	
<p>Client Name: Eversource</p>		<p>Site Location: Sudbury to Hudson Transmission Reliability Project</p>	<p>Town: Hudson</p>
<p>Photo No.: 6</p>	<p>Date: 1/29/2024</p>		
<p>Description: View of bridge 130 from segment 3. Facing west.</p>			

CONSTRUCTION MONITORING REPORT

Sudbury to Hudson Transmission Project

Weekly Storm Event Daily Date: 1/30/2024 Time: 7:00am-3:00pm

Inspector name(s), title(s) and qualifications: **Ariel Leclerc (SWCA), Compliance Monitor, CESSWI, QCIS, QPSWPPP**

Others present/affiliation(s): **Personnel from multiple companies also onsite**

Precipitation/Weather (since last inspection): **Mixed, 20s-30s**

Weather conditions (time of inspection & future outlook): **Overcast, snowcover, 20s-30s**

Inspection Location Description (include segment # and stationing): **Project wide Sudbury - Hudson**

+Storm event info (approx): **N/A** Start date/time: **N/A** Duration: Amount of rainfall (inches): **N/A**

Project Name:
Sudbury to Hudson Transmission Reliability Project

Project Location:
Sudbury, Hudson, Stow, and Marlborough, MA

USEPA #:
MAR1003UW

Summary of Activities/Locations Inspected (include segment # and stationing):
Continued Eversource activity within the Sudbury Substation; Duct proofing in segments 5, 6, 7 and 14; Work at bridge 130 in segment 2; Work at bridge 128 in segments 7 and 8; Work at bridge 127 in segments 13 and 14; E&S repairs in segment 1, segment 4, and at Stowe Ct laydown yard; Activities at laydown yards.

Inspection Notes:

Any Significant Discharges of Sediment (or other) or Non-Compliance Actions?
No

Identify presence of stockpiles and document when placed and when removed (week maximum for stockpiles)

Compliance with Previous Observations?
Yes

New Corrective Action Recommendations

New Routine Maintenance Recommendations

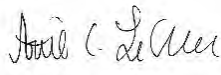
ENVIRONMENTAL COMPLIANCE

Compliant with applicable permits and applicable environmental requirements? YES NO If not, explain: _____

Other Comments & Observations

-Conducted dewatering inspection at MH #16 and MH #26. See additional dewatering inspection reports.

-E&S repairs in segment 1, segment 4, and at Stowe Ct laydown yard completed today (1/30/2024).



Authorized Signature

1/30/2024

Date



CONSTRUCTION MONITORING REPORT

Sudbury to Hudson Transmission Project

EVERSOURCE PROJECT MANAGER Name: Bill Cooper Phone: 812-929-3481 Email: bcooper@entrustsol.com	ENVIRONMENTAL CONSULTANT <u>Primary Contact (Epsilon Associates)</u> Name: Marc Bergeron (Epsilon Associates) Phone: 508-212-0420 (mobile) Email: mbergeron@epsilonassociates.com <u>Secondary Contact (SWCA)</u> Name: Rebecca Weissman (SWCA) Phone: 339-203-7045 Email: rebecca.weissman@swca.com	PRIME CONTRACTOR (BOND) <u>Primary Contact (BOND)</u> Name: Matt Stock Phone: 617-512-6766 Email: mstock@bond-civilutility.com SUB CONTRACTOR (ET&L Corp.) Name: Jake Matys Phone: 978-844-2219 Email: jmatys@etlcorp.com
EVERSOURCE ENVIRONMENTAL CONTACT Name: Matt Devlin Phone: 508-596-0147 Email: matthew.devlin@eversource.com		
EVERSOURCE CONSTRUCTION SUPERVISOR Name: Matt Lagoy Phone: 413-320-8752 Email: Matthew.Lagoy@eversource.com		



Environmental Monitoring Photographs

		<p>PHOTOGRAPHIC LOG</p>	
<p>Client Name: Eversource</p>		<p>Site Location: Sudbury to Hudson Transmission Reliability Project</p>	<p>Town: Sudbury</p>
<p>Photo No.: 1</p>	<p>Date: 1/30/2024</p>		
<p>Description: View of dewatering controls at MH #26 in segment 14. See additional dewatering inspection report. Facing east.</p>			



		<p>PHOTOGRAPHIC LOG</p>	
<p>Client Name: Eversource</p>		<p>Site Location: Sudbury to Hudson Transmission Reliability Project</p>	<p>Town: Sudbury</p>
<p>Photo No.: 2</p>	<p>Date: 1/30/2024</p>		
<p>Description: View of bridge 127 from segment 14. Facing west.</p>			

Environmental Monitoring Photographs

		PHOTOGRAPHIC LOG	
Client Name: Eversource		Site Location: Sudbury to Hudson Transmission Reliability Project	Town: Sudbury
Photo No.: 3	Date: 1/30/2024		
Description: View of ET&L working at bridge 128. Facing west.			

		PHOTOGRAPHIC LOG	
Client Name: Eversource		Site Location: Sudbury to Hudson Transmission Reliability Project	Town: Sudbury
Photo No.: 4	Date: 1/30/2024		
Description: View of Bond working at MH #16 in segment 7. See additional dewatering inspection report. Facing west.			

Environmental Monitoring Photographs

		PHOTOGRAPHIC LOG	
Client Name: Eversource		Site Location: Sudbury to Hudson Transmission Reliability Project	Town: Hudson
Photo No.: 5	Date: 1/30/2024		
Description: View of ET&L working at bridge 130 in segment 2. Facing east.			

		PHOTOGRAPHIC LOG	
Client Name: Eversource		Site Location: Sudbury to Hudson Transmission Reliability Project	Town: Hudson
Photo No.: 6	Date: 1/30/2024		
Description: View of silt fence where repaired at Stowe Ct laydown yard. Facing north.			

CONSTRUCTION MONITORING REPORT

Sudbury to Hudson Transmission Project



Weekly Storm Event Other Date: **1-31-24** Time: **7AM – 3PM**

Inspector name(s), title(s), and qualifications: **Terry Ramborger (AECOM), Senior Environmental Scientist, CPSS, CPESC, SPWS & EPA (CGP) Site Inspector**

Others present/affiliation(s): **Eversource, Bond & ET&L personnel**

Precipitation/Weather (since last inspection): **Mixed, 20-40s**

Weather conditions (time of inspection & future outlook): **Overcast – 20-30s**

Inspection Location Description (include segment # and stationing): **Project wide - Hudson to Sudbury**

*Storm event info (approx): Start date/time: **N/A** Duration: **N/A** Amount of rainfall (inches): **N/A**

Project Name:
**Sudbury to Hudson
Transmission Reliability
Project**

Project Location:
**Sudbury, Hudson, Stow, and
Marlborough, MA**

USEPA #:
MAR1003UW

Summary of Activities/Locations Inspected (include segment # and stationing):
Continued Eversource activity within the substation, activity noted within laydown yards located at 555 Main, 25 Stowe Court & 17 Bonazzoli Avenue (all within Hudson). Bond conducting proofing work within segment 5 (manholes #12 & 13), segment 6 (manhole #14), segment 7 (manholes 15 & 16) & segment 14 (manhole #26) ET&L conducting work at bridge 127 (segments 13 & 14), 128 (segment 8) & bridge 130 (segment 2).

Inspection Notes:

Any Significant Discharges of Sediment (or other) or Non-Compliance Actions? Yes No

Identify presence of stockpiles and document when placed and when removed (week maximum for stockpiles) Yes No

Compliance with Previous Observations? Yes No

New Corrective Action Recommendations? Yes No


New Routine Maintenance Recommendations? Yes No

ENVIRONMENTAL COMPLIANCE

Compliant with applicable permits and applicable environmental requirements? YES NO If not, explain: _____

Other Comments & Observations

I conducted dewatering inspections & turbidity monitoring within segment 6 (manhole #14), segment 7 (manholes #15 & #16) & segment 14 (manhole #26).



Authorized Signature
Date 1-31-24

CONSTRUCTION MONITORING REPORT

Sudbury to Hudson Transmission Project



EVERSOURCE PROJECT MANAGER

Name: Bill Cooper
Phone: 812-929-3481 (mobile)
Email: bill.cooper@eversource.com

EVERSOURCE ENVIRONMENTAL CONTACT

Name: Matt Devlin
Phone: 508-596-0147
Email: matthew.devlin@eversource.com

EVERSOURCE CONSTRUCTION SUPERVISOR

Name: Matt Lagoy
Phone: 413-320-8752
Email: matthew.lagoy@eversource.com

ENVIRONMENTAL CONSULTANT

Primary Contact (Epsilon Associates)
Name: Marc Bergeron (Epsilon Associates)
Phone: 508-212-0420 (mobile)
Email: mbergeron@epsilonassociates.com

Secondary Contact (SWCA)
Name: Rebecca Weissman (SWCA)
Phone: 339-203-7045
Email: Rebecca.weissman@swca.com



PRIME CONTRACTOR (BOND)

Name: Matt Stock
Phone: 617-512-6766
Email: mstock@bond-civilutility.com

SUB CONTRACTOR (ET & L Corp.)



Name: Jake Matys
Phone: 978-844-2219
Email: jmatys@etlcorp.com



Environmental Monitoring Photographs

		<p>PHOTOGRAPHIC LOG</p>	
<p>Client Name: Eversource</p>		<p>Site Location: Sudbury to Hudson Transmission Reliability Project</p>	<p>Town: Hudson</p>
<p>Photo No.: 1</p>	<p>Date: 1-31-24</p>		
<p>Description:</p> <p>Main Street laydown yard, looking northward.</p>			



		<p>PHOTOGRAPHIC LOG</p>	
<p>Client Name: Eversource</p>		<p>Site Location: Sudbury to Hudson Transmission Reliability Project</p>	<p>Town: Hudson</p>
<p>Photo No.: 2</p>	<p>Date: 1-31-24</p>		
<p>Description:</p> <p>Work area at Bridge 130 from segment 2 toward segment 3 across Fort Meadow Brook, looking eastward.</p>			



Environmental Monitoring Photographs

		<p>PHOTOGRAPHIC LOG</p>	
<p>Client Name: Eversource</p>		<p>Site Location: Sudbury to Hudson Transmission Reliability Project</p>	<p>Town: Hudson</p>
<p>Photo No.: 3</p>	<p>Date: 1-31-24</p>		
<p>Description:</p> <p>Bond conducting proofing work within segment 5 at manhole #12, looking westward.</p>			



		<p>PHOTOGRAPHIC LOG</p>	
<p>Client Name: Eversource</p>		<p>Site Location: Sudbury to Hudson Transmission Reliability Project</p>	<p>Town: Hudson</p>
<p>Photo No.: 4</p>	<p>Date: 1-31-24</p>		
<p>Description:</p> <p>Bond conducting proofing work within segment 6 at manhole #14, looking westward.</p>			

Environmental Monitoring Photographs

		<p>PHOTOGRAPHIC LOG</p>	
<p>Client Name: Eversource</p>		<p>Site Location: Sudbury to Hudson Transmission Reliability Project</p>	<p>Town: Sudbury</p>
<p>Photo No.: 5</p>	<p>Date: 1-31-24</p>		
<p>Description:</p> <p>Bond conducting proofing work within segment 7 at manhole #16, looking westward.</p>			

		<p>PHOTOGRAPHIC LOG</p>	
<p>Client Name: Eversource</p>		<p>Site Location: Sudbury to Hudson Transmission Reliability Project</p>	<p>Town: Sudbury</p>
<p>Photo No.: 6</p>	<p>Date: 1-31-24</p>		
<p>Description:</p> <p>Work area within segments 7/8, Bridge 128 area, looking eastward.</p>			

Environmental Monitoring Photographs

		<p>PHOTOGRAPHIC LOG</p>	
<p>Client Name: Eversource</p>		<p>Site Location: Sudbury to Hudson Transmission Reliability Project</p>	<p>Town: Sudbury</p>
<p>Photo No.: 7</p>	<p>Date: 1-31-24</p>		
<p>Description:</p> <p>Work area within segments 13/14 looking across Hop Brook from segment 13, bridge 127 area, looking eastward.</p>			

		<p>PHOTOGRAPHIC LOG</p>	
<p>Client Name: Eversource</p>		<p>Site Location: Sudbury to Hudson Transmission Reliability Project</p>	<p>Town: Sudbury</p>
<p>Photo No.: 8</p>	<p>Date: 1-31-24</p>		
<p>Description:</p> <p>Proofing work area within segment 14 at manhole # 26, looking eastward.</p>			

CONSTRUCTION MONITORING REPORT

Sudbury to Hudson Transmission Project



Weekly Storm Event Other Date: **2-2-24** Time: **7AM – 3PM**

Inspector name(s), title(s), and qualifications: **Terry Ramborger (AECOM), Senior Environmental Scientist, CPSS, CPESC, SPWS & EPA (CGP) Site Inspector**

Others present/affiliation(s): **Eversource, Bond & ET&L personnel**

Precipitation/Weather (since last inspection): **Mixed, 20-40s**

Weather conditions (time of inspection & future outlook): **Overcast – 30-40s**

Inspection Location Description (include segment # and stationing): **Project wide - Hudson to Sudbury**

*Storm event info (approx): Start date/time: **N/A** Duration: **N/A** Amount of rainfall (inches): **N/A**

Project Name:
**Sudbury to Hudson
Transmission Reliability
Project**

Project Location:
**Sudbury, Hudson, Stow, and
Marlborough, MA**

USEPA #:
MAR1003UW

Summary of Activities/Locations Inspected (include segment # and stationing):
Continued Eversource activity within the substation, activity noted within laydown yards located at 555 Main, 25 Stowe Court & 17 Bonazzoli Avenue (all within Hudson). Bond proofing work within segment 5 (manhole #13), segment 6 (manhole #14) & segment 7 (manholes #15 & #16). ET&L conducting work at bridge 127 (segments 13/14); ET&L/Bond at bridge 128 (segments 7/8) & ET&L at bridge 130 (segments 2/3).

Inspection Notes:

Any Significant Discharges of Sediment (or other) or Non-Compliance Actions? Yes No

Identify presence of stockpiles and document when placed and when removed (week maximum for stockpiles) Yes No

Compliance with Previous Observations? Yes No

New Corrective Action Recommendations? Yes No


New Routine Maintenance Recommendations? Yes No

ENVIRONMENTAL COMPLIANCE

Compliant with applicable permits and applicable environmental requirements? YES NO If not, explain: _____

Other Comments & Observations

I conducted a dewatering inspection & turbidity monitoring within segment 6 (manhole #14).



Authorized Signature
Date 2-2-24

CONSTRUCTION MONITORING REPORT

Sudbury to Hudson Transmission Project



EVERSOURCE PROJECT MANAGER

Name: Bill Cooper
Phone: 812-929-3481 (mobile)
Email: bill.cooper@eversource.com

EVERSOURCE ENVIRONMENTAL CONTACT

Name: Matt Devlin
Phone: 508-596-0147
Email: matthew.devlin@eversource.com

EVERSOURCE CONSTRUCTION SUPERVISOR

Name: Matt Lagoy
Phone: 413-320-8752
Email: matthew.lagoy@eversource.com

ENVIRONMENTAL CONSULTANT

Primary Contact (Epsilon Associates)
Name: Marc Bergeron (Epsilon Associates)
Phone: 508-212-0420 (mobile)
Email: mbergeron@epsilonassociates.com

Secondary Contact (SWCA)
Name: Rebecca Weissman (SWCA)
Phone: 339-203-7045
Email: Rebecca.weissman@swca.com

PRIME CONTRACTOR (BOND)



Name: Matt Stock
Phone: 617-512-6766
Email: mstock@bond-civilutility.com

SUB CONTRACTOR (ET & L Corp.)



Name: Jake Matys
Phone: 978-844-2219
Email: jmatys@etlcorp.com



Environmental Monitoring Photographs

		<p>PHOTOGRAPHIC LOG</p>	
<p>Client Name: Eversource</p>		<p>Site Location: Sudbury to Hudson Transmission Reliability Project</p>	<p>Town: Hudson</p>
<p>Photo No.: 1</p>	<p>Date: 2-2-24</p>		
<p>Description:</p> <p>Work area within segment 2, existing erosion control, looking westward.</p>			



		<p>PHOTOGRAPHIC LOG</p>	
<p>Client Name: Eversource</p>		<p>Site Location: Sudbury to Hudson Transmission Reliability Project</p>	<p>Town: Hudson</p>
<p>Photo No.: 2</p>	<p>Date: 2-2-24</p>		
<p>Description:</p> <p>Work area at Bridge 130 from segment 2 toward segment 3 across Fort Meadow Brook, looking eastward.</p>			



Environmental Monitoring Photographs

		<p>PHOTOGRAPHIC LOG</p>	
<p>Client Name: Eversource</p>		<p>Site Location: Sudbury to Hudson Transmission Reliability Project</p>	<p>Town: Hudson</p>
<p>Photo No.: 3</p>	<p>Date: 2-2-24</p>		
<p>Description:</p> <p>Bond conducting proofing work within segment 5 at manhole #13, looking westward.</p>			

		<p>PHOTOGRAPHIC LOG</p>	
<p>Client Name: Eversource</p>		<p>Site Location: Sudbury to Hudson Transmission Reliability Project</p>	<p>Town: Hudson</p>
<p>Photo No.: 4</p>	<p>Date: 2-2-24</p>		
<p>Description:</p> <p>Bond conducting proofing work within segment 6 at manhole #14, looking westward.</p>			



Environmental Monitoring Photographs

		<p>PHOTOGRAPHIC LOG</p>	
<p>Client Name: Eversource</p>		<p>Site Location: Sudbury to Hudson Transmission Reliability Project</p>	<p>Town: Sudbury</p>
<p>Photo No.: 5</p>	<p>Date: 2-2-24</p>		
<p>Description:</p> <p>Bond conducting proofing work within segment 7 at manhole #15, looking eastward.</p>			

		<p>PHOTOGRAPHIC LOG</p>	
<p>Client Name: Eversource</p>		<p>Site Location: Sudbury to Hudson Transmission Reliability Project</p>	<p>Town: Sudbury</p>
<p>Photo No.: 6</p>	<p>Date: 2-2-24</p>		
<p>Description:</p> <p>Bond conducting proofing work within segment 7 at manhole #16, looking eastward.</p>			

Environmental Monitoring Photographs

		<p>PHOTOGRAPHIC LOG</p>	
<p>Client Name: Eversource</p>		<p>Site Location: Sudbury to Hudson Transmission Reliability Project</p>	<p>Town: Sudbury</p>
<p>Photo No.: 7</p>	<p>Date: 2-2-24</p>		
<p>Description:</p> <p>Work area within segments 7/8 looking across Hop Brook from segment 7, bridge 128 area, existing erosion control, looking eastward.</p>			

		<p>PHOTOGRAPHIC LOG</p>	
<p>Client Name: Eversource</p>		<p>Site Location: Sudbury to Hudson Transmission Reliability Project</p>	<p>Town: Sudbury</p>
<p>Photo No.: 8</p>	<p>Date: 2-2-24</p>		
<p>Description:</p> <p>Work area within segments 13/14 looking across Hop Brook from segment 13, newly placed bridge 127, looking eastward.</p>			

Epsilon Team Full SWPPP Inspection Report(s)

CONSTRUCTION MONITORING REPORT

Sudbury to Hudson Transmission Project



Weekly Storm Event Other Date: **2-01-2024** Time: **7:00am-3:00pm**

Inspector name(s), title(s) and qualifications: **Ariel Leclerc (SWCA), Compliance Monitor, CESSWI, QCIS, QPSWPPP**

Others present/affiliation(s): **Personnel from multiple companies also onsite**

Precipitation/Weather (since last inspection): **Mixed, 20s-40s**

Weather conditions (time of inspection & future outlook): **Overcast, 30s**

Inspection Location Description (include segment # and stationing): **Segments 1-6, all laydown yards (Hudson) & MHs #1-4 on Wilkins and Forest Ave**

*Storm event info (approx): Start date/time:**N/A** Duration:**N/A** Amount of rainfall (inches):**N/A**

Project Name:
**Sudbury to Hudson
Transmission Reliability
Project**

Project Location:
**Sudbury, Hudson, Stow, and
Marlborough, MA**

USEPA #:
MAR1003UW

**Summary of Activities/Locations Inspected (include segment # and stationing):
Duct proofing in segments 5 and 6; Activities at laydown yards; All E&S controls also inspected.**

Inspection Notes:

Any Significant Discharges of Sediment (or other) or Non-Compliance Actions? Yes No

Identify presence of stockpiles and document when placed and when removed (week maximum for stockpiles) Yes No

Compliance with Previous Observations? Yes No

New Corrective Action Recommendations? Yes No

New Routine Maintenance Recommendations? Yes No


ENVIRONMENTAL COMPLIANCE

Compliant with applicable permits and applicable environmental requirements? Yes No If not, explain: _____

Other Comments & Observations

-This SWPPP inspection covers Segments 1-6, all laydown yards (Hudson) & MHs #1-4 on Wilkins and Forest Ave. Balance of SWPPP inspection- Segments 7-14 and Sudbury Substation carried out by Terry Ramborger (AECOM).

-Met with Lori Capone (Sudbury Conservation Commission) & Terry Ramborger (AECOM) within segment 13 to observe placement of Bridge 127.



Authorized Signature

Date
2/01/2024

CONSTRUCTION MONITORING REPORT

Sudbury to Hudson Transmission Project



EVERSOURCE PROJECT MANAGER

Name: Bill Cooper
Phone: 812-929-3481
Email: bcooper@entrustsol.com

EVERSOURCE ENVIRONMENTAL CONTACT

Name: Matt Devlin
Phone: 508-596-0147
Email: matthew.devlin@eversource.com

EVERSOURCE CONSTRUCTION SUPERVISOR

Name: Matt Lagoy
Phone: 413-320-8752
Email: matthew.lagoy@eversource.com

ENVIRONMENTAL CONSULTANT

Primary Contact (Epsilon Associates)
Name: Marc Bergeron (Epsilon Associates)
Phone: 508-212-0420 (mobile)
Email: mbergeron@epsilonassociates.com

Secondary Contact (SWCA)
Name: Rebecca Weissman (SWCA)
Phone: 339-203-7045
Email: Rebecca.weissman@swca.com

PRIME CONTRACTOR (BOND)

Name: Matt Stock
Phone: 617-512-6766
Email: mstock@bond-civilutility.com

SUB CONTRACTOR (ET & L Corp.)

Name: Jake Matys
Phone: 978-844-2219
Email: jmatys@etlcorp.com

Section A – General Information

(If necessary, complete additional inspection reports for each separate inspection location.)

Inspector Information

Inspector Name: Ariel Leclerc, CESSWI, QCIS, QPSWPPP

Title: Compliance Monitor

Company Name: SWCA Environmental Consultants

Email: ariel.leclerc@swca.com

Address: 153 Cordaville Road, Suite 130, Southborough, MA 01772

Phone Number: 401-496-8471

Inspection Details

Inspection Date: 2/01/2024

Inspection Location: This SWPPP inspection covers Segments 1-6, all laydown yards (Hudson) & MHs #1-4 on Wilkins and Forest Ave. Balance of SWPPP inspection- Segments 7-14 and Sudbury Substation carried out by Terry Ramborger (AECOM).

Inspection Start Time: 7:00am

Inspection End Time: 3:00pm

Current Phase of Construction: Work at ROW and laydown yards

Weather Conditions During Inspection: Overcast, 30s

Did you determine that any portion of your site was unsafe for inspection per CGP Part 4.5? Yes No

If "Yes," provide the following information:

Location of unsafe conditions:

The conditions that prevented you inspecting this location:

Indicate the required inspection frequency: (Check all that apply. You may be subject to different inspection frequencies in different areas of the site.)

Standard Frequency (CGP Part 4.2):

- At least once every 7 calendar days; **OR**
- Once every 14 calendar days *and* within 24 hours of the occurrence of either:
 - A storm event that produces 0.25 inches or more of rain within a 24-hour period, or
 - A snowmelt discharge from a storm event that produces 3.25 inches or more of snow within a 24-hour period

Increased Frequency (CGP Part 4.3.1) (If site discharges to sediment or nutrient-impaired waters or to waters designated as Tier 2, Tier 2.5, or Tier 3):

- Once every 7 calendar days *and* within 24 hours of the occurrence of either:
 - A storm event that produces 0.25 inches or more of rain within a 24-hour period, or
 - A snowmelt discharge from a storm event that produces 3.25 inches or more of snow within a 24-hour period

Reduced Frequency (CGP Part 4.4):

- For stabilized areas: Twice during first month, no more than 14 calendar days apart; then once per month after first month until permit coverage is terminated
- For stabilized areas on "linear construction sites": Twice during first month, no more than 14 calendar days apart; then once more within 24 hours of the occurrence of either:
 - A storm event that produces 0.25 inches or more of rain within a 24-hour period, or
 - A snowmelt discharge from a storm event that produces 3.25 inches or more of snow within a 24-hour period
- For arid, semi-arid, or drought-stricken areas during seasonally dry periods or during drought: Once per month and within 24 hours of the occurrence of either:
 - A storm event that produces 0.25 inches or more of rain within a 24-hour period, or
 - A snowmelt discharge from a storm event that produces 3.25 inches or more of snow within a 24-hour period
- For frozen conditions where construction activities are being conducted: Once per month

Was this inspection triggered by a storm event producing 0.25 inches or more of rain within a 24-hour period? Yes No

If "Yes," how did you determine whether the storm produced 0.25 inches or more of rain?

- On-site rain gauge: N/A
- Weather station representative of site.
Weather station location: **NOAA, Laurence G Handscomb Field Airport: N/A**

Total rainfall amount that triggered the inspection (inches): N/A

Was this inspection triggered by a snowmelt discharge from a storm event producing 3.25 inches or more of snow within a 24-hour period? Yes No

If "Yes," how did you determine whether the storm produced 3.25 inches or more of snow?

- On-site rain gauge
- Weather station representative of site.
Weather station location:

Total snowfall amount that triggered the inspection (inches): N/A

Section B – Condition and Effectiveness of Erosion and Sediment (E&S) Controls (CGP Part 2.2)

(Insert additional rows if needed)

Type and Location of E&S Control	Conditions Requiring Routine Maintenance? ¹	If “Yes,” How Many Times (Including This Occurrence) Has This Condition Been Identified?	Conditions Requiring Corrective Action? ^{2, 3}	Date on Which Condition First Observed (If Applicable)?	Description of Conditions Observed
1. Silt Fencing at Entrance pads throughout	<input type="checkbox"/> Yes <input checked="" type="checkbox"/> No	N/A	<input type="checkbox"/> Yes <input checked="" type="checkbox"/> No	N/A	Silt fence is installed per the plan at construction entrances throughout.
2. Construction Entrance Pads	<input type="checkbox"/> Yes <input checked="" type="checkbox"/> No	N/A	<input type="checkbox"/> Yes <input checked="" type="checkbox"/> No	N/A	Construction entrance pads are operating properly.
3. Filter Tubes at MH#1 area at Hudson Power & Light	<input type="checkbox"/> Yes <input checked="" type="checkbox"/> No	N/A	<input type="checkbox"/> Yes <input checked="" type="checkbox"/> No	N/A	Filter tubes are operating properly.
4. Silt Fencing at laydown yards (25 Stowe Ct and 17 Bonazzoli Avenue)	<input type="checkbox"/> Yes <input checked="" type="checkbox"/> No	N/A	<input type="checkbox"/> Yes <input checked="" type="checkbox"/> No	N/A	-Silt fence at Bonazzoli laydown yard is in good condition. -Silt fence has been repaired at Stowe Ct laydown yard.
5. Straw Wattles in Hudson	<input type="checkbox"/> Yes <input checked="" type="checkbox"/> No	N/A	<input type="checkbox"/> Yes <input checked="" type="checkbox"/> No	N/A	Straw wattles are operating properly. It is recommended that straw wattles with plastic netting be replaced with biodegradable compost filter tubes (per Eversource requirement).
6. Silt Fencing on ROW in Hudson	<input type="checkbox"/> Yes <input checked="" type="checkbox"/> No	N/A	<input type="checkbox"/> Yes <input checked="" type="checkbox"/> No	N/A	-Silt fence is installed and mostly operating properly in segments 1-6. -Loam has been applied to shoulders throughout segment 1 and E&S controls are overwhelmed/ almost buried in some locations. It is recommended that loam is stabilized and that E&S controls are repaired as needed. -E&S controls have been repaired at Sta. #130-131 in segment 1 and approximately Sta. #206 in segment 4.
7. Silt Fencing & Filter Tubes in Stow (segment 1 Off Chestnut St)	<input type="checkbox"/> Yes <input checked="" type="checkbox"/> No	N/A	<input type="checkbox"/> Yes <input checked="" type="checkbox"/> No	N/A	Controls are operating properly.
8. Filter Tubes in Hudson	<input type="checkbox"/> Yes <input checked="" type="checkbox"/> No	N/A	<input type="checkbox"/> Yes <input checked="" type="checkbox"/> No	N/A	-Filter tubes are installed and mostly operating properly in segments 1-5. New black filter tubes have been installed where tubes were missing in segment 1. -Loam has been applied to shoulders throughout segment 1 and E&S controls are overwhelmed/ almost buried in some locations. It is

					recommended that loam is stabilized and that E&S controls are repaired as needed. -E&S controls have been repaired at Sta. #130-131 in segment 1 and approximately Sta. #206 in segment 4.
9. Inlet protection	<input type="checkbox"/> Yes <input checked="" type="checkbox"/> No	N/A	<input type="checkbox"/> Yes <input checked="" type="checkbox"/> No	N/A	All silt sack inlet protection has been removed for the winter season.
10. Turbidity curtain/floating silt fencing in Hudson	<input type="checkbox"/> Yes <input checked="" type="checkbox"/> No	N/A	<input type="checkbox"/> Yes <input checked="" type="checkbox"/> No	N/A	Floating silt fencing installed within segments 2/3 at Bridge 130. Adjustments were needed following water level rise and fall with recent storms. Adjustments have been made.
11. Silt fence & Filter Tubes along Forest Ave at MH #4	<input type="checkbox"/> Yes <input checked="" type="checkbox"/> No	N/A	<input type="checkbox"/> Yes <input checked="" type="checkbox"/> No	N/A	Silt fence & filter tubes have been removed at this location now that road work is complete for the season.
12. Silt fence & Filter Tubes along roadwork at Wilkins St	<input type="checkbox"/> Yes <input checked="" type="checkbox"/> No	N/A	<input type="checkbox"/> Yes <input checked="" type="checkbox"/> No	N/A	Silt fence & filter tubes have been installed are operating properly.
13. Rock lined swale & rock check dams segment 1	<input type="checkbox"/> Yes <input checked="" type="checkbox"/> No	N/A	<input type="checkbox"/> Yes <input checked="" type="checkbox"/> No	N/A	Rock lined swale & check dams installed and operating properly within segment 1 (Hudson & Stow).
If the same routine maintenance was found to be necessary three or more times for the same control at the same location (including this occurrence), follow the corrective action requirements and record the required information in your corrective action log, or describe here why you believe the specific condition should still be addressed as routine maintenance:					

¹ Routine maintenance includes minor repairs or other upkeep performed to ensure that the site's stormwater controls remain in effective operating condition, not including significant repairs or the need to install a new or replacement control. Routine maintenance is also required for specific conditions: (1) for perimeter controls, whenever sediment has accumulated to half or more the above-ground height of the control (CGP Part 2.2.3.c.i); (2) where sediment has been tracked-out from the site onto paved roads, sidewalks, or other paved areas (CGP Part 2.2.4.d); (3) for inlet protection measures, when sediment accumulates, the filter becomes clogged, and/or performance is compromised (CGP Part 2.2.10.b); and (4) for sediment basins, as necessary to maintain at least half of the design capacity of the basin (CGP Part 2.2.12.f)

² Corrective actions are triggered only for specific conditions (CGP Part 5.1):

1. A stormwater control needs a significant repair or a new or replacement control is needed, or, in accordance with Part 2.1.4.c, you find it necessary to repeatedly (i.e., three (3) or more times) conduct the same routine maintenance fix to the same control at the same location (unless you document in your inspection report under Part 4.7.1.c that the specific reoccurrence of this same problem should still be addressed as a routine maintenance fix under 2.1.4); or
2. A stormwater control necessary to comply with the requirements of this permit was never installed, or was installed incorrectly; or
3. Your discharges are not meeting applicable water quality standards; or
4. A prohibited discharge has occurred (see CGP Part 1.3); or
5. During the discharge from site dewatering activities:
 - a. The weekly average of your turbidity monitoring results exceeds the 50 NTU benchmark (or alternate benchmark if approved by EPA pursuant to Part 3.3.2.b); or
 - b. You observe or you are informed by EPA, State, or local authorities of the presence of the conditions specified in Part 4.6.3.e.

³ If a condition on your site requires a corrective action, you must also fill out a corrective action log found at <https://www.epa.gov/npdcs/construction-general-permit-resources-tools-and-templates>. See CGP Part 5.4 for more information.

Section C – Condition and Effectiveness of Pollution Prevention (P2) Practices and Controls (CGP Part 2.3)

(Insert additional rows if needed)

Type and Location of P2 Practices and Controls	Conditions Requiring Routine Maintenance? ¹	If “Yes,” How Many Times (Including This Occurrence) Has This Condition Been Identified?	Conditions Requiring Corrective Action? ^{2, 3}	Date on Which Condition First Observed (If Applicable)?	Description of Conditions Observed
1. Sanitary waste facilities, project wide	<input type="checkbox"/> Yes <input checked="" type="checkbox"/> No	N/A	<input type="checkbox"/> Yes <input checked="" type="checkbox"/> No	N/A	No issues observed.
2. Storage handling of materials	<input type="checkbox"/> Yes <input checked="" type="checkbox"/> No	N/A	<input type="checkbox"/> Yes <input checked="" type="checkbox"/> No	N/A	No issues observed.
3. Sediment tracking/street sweeping	<input type="checkbox"/> Yes <input checked="" type="checkbox"/> No	N/A	<input type="checkbox"/> Yes <input checked="" type="checkbox"/> No	N/A	No issues observed.
4. Fuel tank (600 gallons) at 555 Main Street laydown yard	<input type="checkbox"/> Yes <input checked="" type="checkbox"/> No	N/A	<input type="checkbox"/> Yes <input checked="" type="checkbox"/> No	N/A	No issues observed.
5. Concrete washout pit in segment 1	<input type="checkbox"/> Yes <input checked="" type="checkbox"/> No	N/A	<input type="checkbox"/> Yes <input checked="" type="checkbox"/> No	N/A	-Concrete washout pit previously installed in segment 1 for work at walls 1 and 2 has been removed. -Concrete washout pit has been installed in segment 2 for bridge 130 work. No issues observed.

If the same routine maintenance was found to be necessary three or more times for the same control at the same location (including this occurrence), follow the corrective action requirements and record the required information in your corrective action log, or describe here why you believe the specific condition should still be addressed as routine maintenance:

Section D – Stabilization of Exposed Soil (CGP Part 2.2.14)

(Insert additional rows if needed)

Specific Location That Has Been or Will Be Stabilized	Stabilization Method and Applicable Deadline	Stabilization Initiated?	Final Stabilization Criteria Met?	Final Stabilization Photos Taken?	Notes
1. Road shoulder at 156 Forest Ave near MH #4	Seed and straw Stabilization timeframe is 7 days	<input checked="" type="checkbox"/> Yes <input type="checkbox"/> No If "Yes," date initiated: 10/30/2023	<input type="checkbox"/> Yes <input checked="" type="checkbox"/> No If "Yes," date criteria met:	<input type="checkbox"/> Yes <input checked="" type="checkbox"/> No	Loam, seed, and straw were applied to disturbed road shoulder.
2. Hydroseeding within segments 2, 3, & 4	Hydroseeding Stabilization timeframe is 7 days	<input checked="" type="checkbox"/> Yes <input type="checkbox"/> No If "Yes," date initiated: 11/14/2023	<input type="checkbox"/> Yes <input checked="" type="checkbox"/> No If "Yes," date criteria met:	<input type="checkbox"/> Yes <input checked="" type="checkbox"/> No	Hydroseeding completed within segment 2 (Chestnut Street to water supply road [Sta# 142+00]; segment 3 (Perkins access road [Sta# 165+50] to Main Street & segment 4 (Main Street to Parmenter Road). Matting has been applied to portions of hydroseeded areas in segments 2-4.
3. Hydroseeding within segment 5	Hydroseeding Stabilization timeframe is 7 days	<input checked="" type="checkbox"/> Yes <input type="checkbox"/> No If "Yes," date initiated: 11/21/2023	<input type="checkbox"/> Yes <input checked="" type="checkbox"/> No If "Yes," date criteria met:	<input type="checkbox"/> Yes <input checked="" type="checkbox"/> No	Hydroseeding conducted between Sta# 319+25 and Sta# 329+00 on north side, Parmenter Road and Sta #324+00 on south side. Matting has been applied to portions of hydroseeded areas in segment 5.
4.		<input type="checkbox"/> Yes <input type="checkbox"/> No If "Yes," date initiated:	<input type="checkbox"/> Yes <input type="checkbox"/> No If "Yes," date criteria met:	<input type="checkbox"/> Yes <input type="checkbox"/> No	
5.		<input type="checkbox"/> Yes <input type="checkbox"/> No If "Yes," date initiated:	<input type="checkbox"/> Yes <input type="checkbox"/> No If "Yes," date criteria met:	<input type="checkbox"/> Yes <input type="checkbox"/> No	

Section E – Description of Discharges (CGP Part 4.6.2)

(Insert additional rows if needed)

Was a discharge (not including dewatering) occurring from any part of your site at the time of the inspection?⁴ Yes No

If “Yes,” for each point of discharge, document the following:

- The visual quality of the discharge.
- The characteristics of the discharge, including color; odor; floating, settled, or suspended solids; foam; oil sheen; and other indicators of stormwater pollutants.
- Signs of the above pollutant characteristics that are visible from your site and attributable to your discharge in receiving waters or in other constructed or natural site drainage features.


Discharge Location	Observations
1. Drainage Structures 3 and 4 in Segment 1	Stormwater discharge was occurring from Drainage Structures 3 and 4 in segment 1. Water appeared clear. No signs of pollutants.
2. Drainage Structures 5 and 6 in Segment 1	Stormwater discharge was occurring from Drainage Structures 5 and 6 in segment 1. Water appeared clear. No signs of pollutants.
3.	
4.	
5.	

⁴ If a dewatering discharge was occurring, you must conduct a dewatering inspection pursuant to CGP Part 4.3.2 and complete a separate dewatering inspection report.

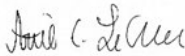
Section F – Signature and Certification (CGP Part 4.7.2)

"I certify under penalty of law that this document and all attachments were prepared under my direction or supervision in accordance with a system designed to assure that qualified personnel properly gathered and evaluated the information contained therein. Based on my inquiry of the person or persons who manage the system, or those persons directly responsible for gathering the information, the information contained is, to the best of my knowledge and belief, true, accurate, and complete. I have no personal knowledge that the information submitted is other than true, accurate, and complete. I am aware that there are significant penalties for submitting false information, including the possibility of fine and imprisonment for knowing violations."



MANDATORY: Signature of Operator or "Duly Authorized Representative:"



Signature: 	Date: 2-01-2024
Printed Name: Matt Devlin	Affiliation: Senior Environmental Specialist- Licensing and Permitting- Eversource



OPTIONAL: Signature of Contractor or Subcontractor



Signature: 	Date: 2-01-2024
Printed Name: Ariel Leclerc, CESSWI, QCIS, QPSWPPP	Affiliation: Compliance Monitor- SWCA Environmental Consultants

Environmental Monitoring Photographs

		PHOTOGRAPHIC LOG	
Client Name: Eversource		Site Location: Sudbury to Hudson Transmission Reliability Project	Town: Hudson
Photo No.: 1	Date: 2-01-2024		
Description: View of Sta. #130 in segment 1. E&S controls at this location have been repaired. Facing west.			

		PHOTOGRAPHIC LOG	
Client Name: Eversource		Site Location: Sudbury to Hudson Transmission Reliability Project	Town: Hudson
Photo No.: 2	Date: 2-01-2024		
Description: View of E&S controls in segment 2. Facing east.			

		PHOTOGRAPHIC LOG	
Client Name: Eversource		Site Location: Sudbury to Hudson Transmission Reliability Project	Town: Hudson
Photo No.: 3	Date: 2-01-2024		
Description: View of Bridge 130. Facing west.			

		PHOTOGRAPHIC LOG	
Client Name: Eversource		Site Location: Sudbury to Hudson Transmission Reliability Project	Town: Hudson
Photo No.: 4	Date: 2-01-2024		
Description: View of E&S controls at west end of segment 3. Facing west.			





PHOTOGRAPHIC LOG


Client Name: Eversource		Site Location: Sudbury to Hudson Transmission Reliability Project	Town: Hudson
Photo No.: 5	Date: 2-01-2024		
Description: View of approximately Sta. #206 in segment 4. E&S controls at this location have been repaired. Facing west.			



PHOTOGRAPHIC LOG

Client Name: Eversource		Site Location: Sudbury to Hudson Transmission Reliability Project	Town: Hudson
Photo No.: 6	Date: 2-01-2024		
Description: View of E&S controls in segment 5. Facing west.			

Epsilon ASSOCIATES INC.		PHOTOGRAPHIC LOG	
Client Name: Eversource		Site Location: Sudbury to Hudson Transmission Reliability Project	Town: Hudson
Photo No.: 7	Date: 2-01-2024		
Description: View of Bond working in segment 6. Facing east.			

Epsilon ASSOCIATES INC.		PHOTOGRAPHIC LOG	
Client Name: Eversource		Site Location: Sudbury to Hudson Transmission Reliability Project	Town: Hudson
Photo No.: 8	Date: 2-01-2024		
Description: View of Bonazzoli laydown yard. Facing south.			

CONSTRUCTION MONITORING REPORT

Sudbury to Hudson Transmission Project



Weekly Storm Event Other Date: **2-1-24** Time: **7AM-3PM**

Inspector name(s), title(s), and qualifications: **Terry Ramborger (AECOM), Senior Environmental Scientist, CPSS, CPESC, SPWS & EPA (CGP) Site Inspector**

Others present/affiliation(s): **Eversource; ET&L & Bond personnel.**

Precipitation/Weather (since last inspection): **Mixed, 20-50s**

Weather conditions (time of inspection & future outlook): **Overcast, 30s**

Inspection Location Description (include segment # and stationing): **Segments 7-14 & Sudbury Substation.**

*Storm event info (approx): Start date/time: **N/A** Duration: **N/A** Amount of rainfall (inches): **N/A**

Project Name:
**Sudbury to Hudson
Transmission Reliability
Project**

Project Location:
**Sudbury, Hudson, Stow, and
Marlborough, MA**

USEPA #:
MAR1003UW

Summary of Activities/Locations Inspected (include segment # and stationing):
Activity noted within Sudbury substation. ET&L conducting site work within segments 13/14 (bridge 127 work). Bond conducting proofing work within segment 7 (manholes #15 & #16).

Inspection Notes:

Any Significant Discharges of Sediment (or other) or Non-Compliance Actions? Yes No

Identify presence of stockpiles and document when placed and when removed (week maximum for stockpiles) Yes No

Compliance with Previous Observations? Yes No

New Corrective Action Recommendations Yes No

New Routine Maintenance Recommendations? Yes No


ENVIRONMENTAL COMPLIANCE

Compliant with applicable permits and applicable environmental requirements? YES NO If not, explain: _____

Other Comments & Observations

This SWPPP inspection covers Segments 7-14 & Sudbury substation. Balance of SWPPP inspection- Segments 1-6; all laydown yards in Hudson & utility hole areas (Forest Ave.) conducted by Ariel Leclerc.

Met with Lori Capone (Sudbury Conservation Commission) & Ariel Leclerc (SWCA) within segment 13 to observe placement of Bridge 127.



Authorized Signature
Date 2-1-24

CONSTRUCTION MONITORING REPORT

Sudbury to Hudson Transmission Project



EVERSOURCE PROJECT MANAGER

Name: Bill Cooper
Phone: 812-929-3481 (mobile)
Email: bill.cooper@eversource.com

EVERSOURCE ENVIRONMENTAL CONTACT

Name: Matt Devlin
Phone: 508-596-0147
Email: matthew.devlin@eversource.com

EVERSOURCE CONSTRUCTION SUPERVISOR

Name: Matt Lagoy
Phone: 413-320-8752
Email: matthew.lagoy@eversource.com

ENVIRONMENTAL CONSULTANT

Primary Contact (Epsilon Associates)
Name: Marc Bergeron (Epsilon Associates)
Phone: 508-212-0420 (mobile)
Email: mbergeron@epsilonassociates.com

Secondary Contact (SWCA)
Name: Rebecca Weissman (SWCA)
Phone: 339-203-7045
Email: Rebecca.weissman@swca.com

PRIME CONTRACTOR (BOND)

Name: Matt Stock
Phone: 617-512-6766
Email: mstock@bond-civilutility.com

SUB CONTRACTOR (ET & L Corp.)

Name: Jake Matys
Phone: 978-844-2219
Email: jmatys@etlcorp.com

Section A – General Information

(If necessary, complete additional inspection reports for each separate inspection location.)

Inspector Information

Inspector Name: Terry Ramborger--CPSS,CPESC, SPWS & EPA (CGP) Site Inspector	Title: Senior Environmental Scientist
Company Name: AECOM	Email: terry.ramborger@aecom.com
Address: 1155 Elm Street #401 Manchester, NH 03101	Phone Number: 603-557-0034

Inspection Details

Inspection Date: 2-1-24	Inspection Location: This SWPPP inspection covers Segments 7-14 & Sudbury substation. Balance of SWPPP inspection-Segments 1-6; all laydown yards in Hudson & utility hole areas (Forest Ave.) conducted by Ariel Leclerc.
Inspection Start Time: 7:00AM	Inspection End Time: 3:00PM
Current Phase of Construction: ROW work; substation work	Weather Conditions During Inspection: Overcast, 30s

Did you determine that any portion of your site was unsafe for inspection per CGP Part 4.5? Yes No

If "Yes," provide the following information:

Location of unsafe conditions:

The conditions that prevented you inspecting this location:

Indicate the required inspection frequency: (Check all that apply. You may be subject to different inspection frequencies in different areas of the site.)

Standard Frequency (CGP Part 4.2):

- At least once every 7 calendar days; **OR**
- Once every 14 calendar days *and* within 24 hours of the occurrence of either:
 - A storm event that produces 0.25 inches or more of rain within a 24-hour period, or
 - A snowmelt discharge from a storm event that produces 3.25 inches or more of snow within a 24-hour period

Increased Frequency (CGP Part 4.3.1) (If site discharges to sediment or nutrient-impaired waters or to waters designated as Tier 2, Tier 2.5, or Tier 3):

- Once every 7 calendar days *and* within 24 hours of the occurrence of either:
 - A storm event that produces 0.25 inches or more of rain within a 24-hour period, or
 - A snowmelt discharge from a storm event that produces 3.25 inches or more of snow within a 24-hour period

Reduced Frequency (CGP Part 4.4):

- For stabilized areas: Twice during first month, no more than 14 calendar days apart; then once per month after first month until permit coverage is terminated
- For stabilized areas on "linear construction sites": Twice during first month, no more than 14 calendar days apart; then once more within 24 hours of the occurrence of either:
 - A storm event that produces 0.25 inches or more of rain within a 24-hour period, or
 - A snowmelt discharge from a storm event that produces 3.25 inches or more of snow within a 24-hour period
- For arid, semi-arid, or drought-stricken areas during seasonally dry periods or during drought: Once per month and within 24 hours of the occurrence of either:
 - A storm event that produces 0.25 inches or more of rain within a 24-hour period, or
 - A snowmelt discharge from a storm event that produces 3.25 inches or more of snow within a 24-hour period
- For frozen conditions where construction activities are being conducted: Once per month

Was this inspection triggered by a storm event producing 0.25 inches or more of rain within a 24-hour period? Yes No

If "Yes," how did you determine whether the storm produced 0.25 inches or more of rain?

- On-site rain gauge: **N/A**
- Weather station representative of site.
Weather station location: **NOAA, Laurence G Hanscomb Field Airport N/A**

Total rainfall amount that triggered the inspection (inches): **N/A**

Was this inspection triggered by a snowmelt discharge from a storm event producing 3.25 inches or more of snow within a 24-hour period? Yes No

If "Yes," how did you determine whether the storm produced 3.25 inches or more of snow?

- On-site rain gauge
- Weather station representative of site.
Weather station location:

Total snowfall amount that triggered the inspection (inches): **N/A**

Section B – Condition and Effectiveness of Erosion and Sediment (E&S) Controls (CGP Part 2.2)

(Insert additional rows if needed)

Type and Location of E&S Control	Conditions Requiring Routine Maintenance? ¹	If “Yes,” How Many Times (Including This Occurrence) Has This Condition Been Identified?	Conditions Requiring Corrective Action? ^{2, 3}	Date on Which Condition First Observed (If Applicable)?	Description of Conditions Observed
1. Silt fencing at entrance pads throughout.	<input type="checkbox"/> Yes <input checked="" type="checkbox"/> No	N/A	<input type="checkbox"/> Yes <input checked="" type="checkbox"/> No	N/A	Silt fencing installed per the plan & operating properly segments 7-14.
2. Silt Fencing on ROW in Sudbury	<input type="checkbox"/> Yes <input checked="" type="checkbox"/> No	N/A	<input type="checkbox"/> Yes <input checked="" type="checkbox"/> No	N/A	Silt fencing is installed and operating properly in segment 7-14.
3. Construction entrance pads	<input type="checkbox"/> Yes <input checked="" type="checkbox"/> No	N/A	<input type="checkbox"/> Yes <input checked="" type="checkbox"/> No	N/A	Construction entrance pads are installed per the plan & operating properly in segments 7-14.
4. Compost filter tubes in Sudbury	<input type="checkbox"/> Yes <input checked="" type="checkbox"/> No	N/A	<input type="checkbox"/> Yes <input checked="" type="checkbox"/> No	N/A	Compost filter tubes pads are installed per the plan & operating properly in segments 7-14.
5. Compost Filter tubes at Sudbury Substation	<input type="checkbox"/> Yes <input checked="" type="checkbox"/> No	N/A	<input type="checkbox"/> Yes <input checked="" type="checkbox"/> No	N/A	Removed following completion of work.
6. Inlet protection	<input type="checkbox"/> Yes <input checked="" type="checkbox"/> No	N/A	<input type="checkbox"/> Yes <input checked="" type="checkbox"/> No	N/A	Silt sack inlet protection installed throughout project removed for winter season.
7. Floating silt fencing located at segment 13/14 boundary at Bridge 127 in Sudbury	<input type="checkbox"/> Yes <input checked="" type="checkbox"/> No	N/A	<input type="checkbox"/> Yes <input checked="" type="checkbox"/> No	N/A	Floating silt fencing installed & operating properly within segments 13/14 at Bridge 127. Supplemental silt fence has been installed at top of bank per request of Sudbury CC agent.
<p>If the same routine maintenance was found to be necessary three or more times for the same control at the same location (including this occurrence), follow the corrective action requirements and record the required information in your corrective action log, or describe here why you believe the specific condition should still be addressed as routine maintenance:</p>					

¹ Routine maintenance includes minor repairs or other upkeep performed to ensure that the site’s stormwater controls remain in effective operating condition, not including significant repairs or the need to install a new or replacement control. Routine maintenance is also required for specific conditions: (1) for perimeter controls, whenever sediment has accumulated to half or more the above-ground height of the control (CGP Part 2.2.3.c.i); (2) where sediment has been tracked-out from the site onto paved roads, sidewalks, or other paved areas (CGP Part 2.2.4.d); (3) for inlet protection measures, when sediment accumulates, the filter becomes clogged, and/or performance is compromised (CGP Part 2.2.10.b); and (4) for sediment basins, as necessary to maintain at least half of the design capacity of the basin (CGP Part 2.2.12.f)

² Corrective actions are triggered only for specific conditions (CGP Part 5.1):

1. A stormwater control needs a significant repair or a new or replacement control is needed, or, in accordance with Part 2.1.4.c, you find it necessary to repeatedly (i.e., three (3) or more times) conduct the same routine maintenance fix to the same control at the same location (unless you document in your inspection report under Part 4.7.1.c that the specific reoccurrence of this same problem should still be addressed as a routine maintenance fix under 2.1.4); or
2. A stormwater control necessary to comply with the requirements of this permit was never installed, or was installed incorrectly; or

- 3. Your discharges are not meeting applicable water quality standards; or
- 4. A prohibited discharge has occurred (see CGP Part 1.3); or
- 5. During the discharge from site dewatering activities:
 - a. The weekly average of your turbidity monitoring results exceeds the 50 NTU benchmark (or alternate benchmark if approved by EPA pursuant to Part 3.3.2.b); or
 - b. You observe or you are informed by EPA, State, or local authorities of the presence of the conditions specified in Part 4.6.3.e.

³If a condition on your site requires a corrective action, you must also fill out a corrective action log found at <https://www.epa.gov/npdes/construction-general-permit-resources-tools-and-templates>. See CGP Part 5.4 for more information.

Section C – Condition and Effectiveness of Pollution Prevention (P2) Practices and Controls (CGP Part 2.3) (Insert additional rows if needed)					
Type and Location of P2 Practices and Controls	Conditions Requiring Routine Maintenance? ¹	If “Yes,” How Many Times (Including This Occurrence) Has This Condition Been Identified?	Conditions Requiring Corrective Action? ^{2, 3}	Date on Which Condition First Observed (If Applicable)?	Description of Conditions Observed
1. Sanitary waste facilities, project wide	<input type="checkbox"/> Yes <input checked="" type="checkbox"/> No	N/A	<input type="checkbox"/> Yes <input checked="" type="checkbox"/> No	N/A	No issues noted.
2. Sediment tracking/street sweeping	<input type="checkbox"/> Yes <input checked="" type="checkbox"/> No	N/A	<input type="checkbox"/> Yes <input checked="" type="checkbox"/> No	N/A	No issues noted.
3. Storage handling of materials	<input type="checkbox"/> Yes <input checked="" type="checkbox"/> No	N/A	<input type="checkbox"/> Yes <input checked="" type="checkbox"/> No	N/A	“Metal only” Dumpster at area above Sudbury Substation removed.
4. Concrete washout station at Sudbury substation	<input type="checkbox"/> Yes <input checked="" type="checkbox"/> No	N/A	<input type="checkbox"/> Yes <input checked="" type="checkbox"/> No	N/A	Designated concrete washout station in the parking/storage area has been removed.
4. Concrete washout stations for bridge 127	<input type="checkbox"/> Yes <input checked="" type="checkbox"/> No	N/A	<input type="checkbox"/> Yes <input checked="" type="checkbox"/> No	N/A	Designated concrete washout pits installed in segment 14 for work at bridge 127. Pit formerly installed in segment 13 has been displaced, but all concrete is dry.
<p>If the same routine maintenance was found to be necessary three or more times for the same control at the same location (including this occurrence), follow the corrective action requirements and record the required information in your corrective action log, or describe here why you believe the specific condition should still be addressed as routine maintenance:</p>					

Section D – Stabilization of Exposed Soil (CGP Part 2.2.14)

(Insert additional rows if needed)

Specific Location That Has Been or Will Be Stabilized	Stabilization Method and Applicable Deadline	Stabilization Initiated?	Final Stabilization Criteria Met?	Final Stabilization Photos Taken?	Notes
1. Areas where invasive species removal has been completed to date within segment 14	Seed & straw Stabilization deadline is 7 days.	<input checked="" type="checkbox"/> Yes <input type="checkbox"/> No If "Yes," date initiated: 7/24/2023	<input type="checkbox"/> Yes <input checked="" type="checkbox"/> No If "Yes," date criteria met:	<input type="checkbox"/> Yes <input checked="" type="checkbox"/> No	Seed & straw have been applied to areas where invasive plants have been removed within segment 14. Removal within segment 14, progressing west to east.
2. Areas where invasive species removal has been completed to date near bridge 128 within segments 7 & 8.	Seed & straw Stabilization deadline is 7 days.	<input checked="" type="checkbox"/> Yes <input type="checkbox"/> No If "Yes," date initiated: 8/4/2023 10/20/2023	<input type="checkbox"/> Yes <input checked="" type="checkbox"/> No If "Yes," date criteria met:	<input type="checkbox"/> Yes <input checked="" type="checkbox"/> No	Seed & straw have been applied to areas where invasive plants have been removed near bridge 128 within segments 7 & 8. Two rounds, as noted.
3. Areas where invasive species removal has been completed to date within segment 11	Seed & straw Stabilization deadline is 7 days.	<input checked="" type="checkbox"/> Yes <input type="checkbox"/> No If "Yes," date initiated: 9/18/2023	<input type="checkbox"/> Yes <input checked="" type="checkbox"/> No If "Yes," date criteria met:	<input type="checkbox"/> Yes <input checked="" type="checkbox"/> No	Seed & straw have been applied to areas where invasive plants have been removed within segment 11.
4. Areas where invasive species removal has been completed to date within segment 10	Seed & straw Stabilization deadline is 7 days.	<input checked="" type="checkbox"/> Yes <input type="checkbox"/> No If "Yes," date initiated: 9/19/2023	<input type="checkbox"/> Yes <input checked="" type="checkbox"/> No If "Yes," date criteria met:	<input type="checkbox"/> Yes <input checked="" type="checkbox"/> No	Seed & straw have been applied to areas where invasive plants have been removed within segment 10.
5. Areas where invasive species removal has been completed to date within segments 8 & 9	Seed & straw Stabilization deadline is 7 days.	<input checked="" type="checkbox"/> Yes <input type="checkbox"/> No If "Yes," date initiated: 10/3/2023	<input type="checkbox"/> Yes <input checked="" type="checkbox"/> No If "Yes," date criteria met:	<input type="checkbox"/> Yes <input checked="" type="checkbox"/> No	Seed & straw have been applied to areas where invasive plants have been removed within segments 8 & 9.
6. Wetland replacement area within segment 14 completed	Seed & straw Stabilization deadline is 7 days.	<input checked="" type="checkbox"/> Yes <input type="checkbox"/> No If "Yes," date initiated: 10/31/2023	<input type="checkbox"/> Yes <input checked="" type="checkbox"/> No If "Yes," date criteria met:	<input type="checkbox"/> Yes <input checked="" type="checkbox"/> No	Seed & straw have been applied to the wetland replication area within segment 14.

Section E – Description of Discharges (CGP Part 4.6.2)

(Insert additional rows if needed)

Was a discharge (not including dewatering) occurring from any part of your site at the time of the inspection?⁴ Yes No

If “Yes,” for each point of discharge, document the following:

- The visual quality of the discharge.
- The characteristics of the discharge, including color; odor; floating, settled, or suspended solids; foam; oil sheen; and other indicators of stormwater pollutants.
- Signs of the above pollutant characteristics that are visible from your site and attributable to your discharge in receiving waters or in other constructed or natural site drainage features.

Discharge Location	Observations
1.	
2.	
3.	
4.	
5.	

⁴ If a dewatering discharge was occurring, you must conduct a dewatering inspection pursuant to CGP Part 4.3.2 and complete a separate dewatering inspection report.

Section F – Signature and Certification (CGP Part 4.7.2)

"I certify under penalty of law that this document and all attachments were prepared under my direction or supervision in accordance with a system designed to assure that qualified personnel properly gathered and evaluated the information contained therein. Based on my inquiry of the person or persons who manage the system, or those persons directly responsible for gathering the information, the information contained is, to the best of my knowledge and belief, true, accurate, and complete. I have no personal knowledge that the information submitted is other than true, accurate, and complete. I am aware that there are significant penalties for submitting false information, including the possibility of fine and imprisonment for knowing violations."



MANDATORY: Signature of Operator or "Duly Authorized Representative:"



Signature: <i>Matthew Devlin</i>	Date: 2-1-24
Printed Name: Matt Devlin	Affiliation: Senior Environmental Specialist - Licensing & Permitting - Eversource



OPTIONAL: Signature of Contractor or Subcontractor Senior Environmental Scientist/Compliance Monitor



Signature: <i>Terry Ramborger</i>	Date: 2-1-24
Printed Name: Terry Ramborger, CPSS, CPESC, SPWS & EPA (CGP) Site Inspector	Affiliation: Senior Environmental Scientist/Compliance Monitor

Environmental Monitoring Photographs

		PHOTOGRAPHIC LOG	
Client Name: Eversource		Site Location: Sudbury to Hudson Transmission Reliability Project	Town: Sudbury
Photo No.: 1	Date: 2-1-24		
Description: Work area, within segment 7, utility hole #16 proofing, looking westward.			



		PHOTOGRAPHIC LOG	
Client Name: Eversource		Site Location: Sudbury to Hudson Transmission Reliability Project	Town: Sudbury
Photo No.: 2	Date: 2-1-24		
Description: Work area within segment 8, Bridge 128 work, existing erosion control, looking eastward.			



		PHOTOGRAPHIC LOG	
Client Name: Eversource		Site Location: Sudbury to Hudson Transmission Reliability Project	Town: Sudbury
Photo No.: 3	Date: 2-1-24		
Description: Work area within segment 10, looking westward.			



		PHOTOGRAPHIC LOG	
Client Name: Eversource		Site Location: Sudbury to Hudson Transmission Reliability Project	Town: Sudbury
Photo No.: 4	Date: 2-1-24		
Description: Work area within segment 11, existing erosion control, looking eastward.			

Environmental Monitoring Photographs

		PHOTOGRAPHIC LOG	
Client Name: Eversource		Site Location: Sudbury to Hudson Transmission Reliability Project	Town: Sudbury
Photo No.: 5	Date: 2-1-24		
Description: Work area within segment 12, existing erosion control, looking eastward.			

		PHOTOGRAPHIC LOG	
Client Name: Eversource		Site Location: Sudbury to Hudson Transmission Reliability Project	Town: Sudbury
Photo No.: 6	Date: 2-1-24		
Description: Work area within segment 9, existing erosion control, looking westward.			

		PHOTOGRAPHIC LOG	
Client Name: Eversource		Site Location: Sudbury to Hudson Transmission Reliability Project	Town: Sudbury
Photo No.: 7	Date: 2-1-24		
Description: Work area within segment 14, existing erosion control, looking eastward.			

		PHOTOGRAPHIC LOG	
Client Name: Eversource		Site Location: Sudbury to Hudson Transmission Reliability Project	Town: Sudbury
Photo No.: 8	Date: 2-1-24		
Description: Work area within segment 13 looking across Hop brook to segment 14, setting of Bridge 127, existing erosion control (floating silt curtain), looking eastward.			

Section A – Dewatering Discharges (CGP Part 4.6.3)	
Complete this section <u>within 24 hours</u> of completing the inspection. (If necessary, complete additional inspection reports for each separate inspection location.)	
Inspector Information	
Inspector Name: Ariel Leclerc	Title: Compliance Monitor, CESSWI, QCIS, QPSWPPP
Company Name: SWCA Environmental Consultants	Email: ariel.leclerc@swca.com
Address: 153 Cordaville Road, Suite 130, Southborough, MA 01772	Phone Number: 401-496-8471
Inspection Details	
Inspection Date: 1/29/2024	Inspection Location: MH #27 in Segment 14
Discharge Start Time: 8:00am	Discharge End Time: 2:30pm
Rate of Discharge (gallons per day): 50,400 (35 gallons per minute)	Corrective Action Required? ¹ <input type="checkbox"/> Yes <input checked="" type="checkbox"/> No
Describe Indicators of Pollutant Discharge at Point of Dewatering Discharge: ¹ Dewatering was necessary in MH #27 in segment 14 to prepare for duct proofing. Dewatering setup to corral/bag east of work area. Water appeared clear. Turbidity reading was below 50 NTUs.	
Attach Photographs of: <ol style="list-style-type: none"> 1. Dewatering water prior to treatment by a dewatering control(s) and the final discharge after treatment; and 2. Dewatering control(s); and 3. Point of discharge to any receiving waters flowing through or immediately adjacent to the site and/or to constructed or natural site drainage features, storm drain inlets, and other conveyances to receiving waters. 	


¹ If you observe any of the following indicators of pollutant discharge, you are required to take corrective action under Part 5.1.5.b:

- a sediment plume, suspended solids, unusual color, presence of odor, decreased clarity, or presence of foam; or
- a visible sheen on the water surface or visible oily deposits on the bottom or shoreline of the receiving water.


Section B – Signature and Certification (CGP Part 4.7.2)

“I certify under penalty of law that this document and all attachments were prepared under my direction or supervision in accordance with a system designed to assure that qualified personnel properly gathered and evaluated the information contained therein. Based on my inquiry of the person or persons who manage the system, or those persons directly responsible for gathering the information, the information contained is, to the best of my knowledge and belief, true, accurate, and complete. I have no personal knowledge that the information submitted is other than true, accurate, and complete. I am aware that there are significant penalties for submitting false information, including the possibility of fine and imprisonment for knowing violations.”



MANDATORY: Signature of Operator or “Duly Authorized Representative:”



Signature: 	Date: 1/29/2024
Printed Name: Matt Devlin	Affiliation: Senior Environmental Specialist- Licensing and Permitting- Eversource

OPTIONAL: Signature of Contractor or Subcontractor



Signature: 	Date: 1/29/2024
Printed Name: Ariel Leclerc, CESSWI, QCIS, QPSWPPP	Affiliation: SWCA Environmental Consultants- Compliance Monitor



Environmental Monitoring Photographs

		PHOTOGRAPHIC LOG	
Client Name: Eversource		Site Location: Sudbury to Hudson Transmission Reliability Project	Town: Sudbury
Photo No.: 1	Date: 1/29/2024		
Description: View of Bond working at MH #27 in segment 14. Facing west.			

		PHOTOGRAPHIC LOG	
Client Name: Eversource		Site Location: Sudbury to Hudson Transmission Reliability Project	Town: Sudbury
Photo No.: 2	Date: 1/29/2024		
Description: View of pump in manhole. Water appeared mostly clear prior to treatment.			

Environmental Monitoring Photographs

		PHOTOGRAPHIC LOG		
Client Name: Eversource		Site Location: Sudbury to Hudson Transmission Reliability Project		Town: Sudbury
Photo No.: 3	Date: 1/29/2024			
Description: View of dewatering controls (straw bale corral with filter fabric and silt bag). Facing east.				

		PHOTOGRAPHIC LOG		
Client Name: Eversource		Site Location: Sudbury to Hudson Transmission Reliability Project		Town: Sudbury
Photo No.: 4	Date: 1/29/2024			
Description: Additional view of dewatering controls (straw bale corral with filter fabric and silt bag) and discharge from corral. Discharge appeared clear. Turbidity reading was below 50 NTUs. Facing east.				

Section A – Dewatering Discharges (CGP Part 4.6.3)	
Complete this section <u>within 24 hours</u> of completing the inspection. (If necessary, complete additional inspection reports for each separate inspection location.)	
Inspector Information	
Inspector Name: Ariel Leclerc	Title: Compliance Monitor, CESSWI, QCIS, QPSWPPP
Company Name: SWCA Environmental Consultants	Email: ariel.leclerc@swca.com
Address: 153 Cordaville Road, Suite 130, Southborough, MA 01772	Phone Number: 401-496-8471
Inspection Details	
Inspection Date: 1/30/2024	Inspection Location: MH #16 in Segment 7
Discharge Start Time: 11:45am	Discharge End Time: 1:30pm
Rate of Discharge (gallons per day): 50,400 (35 gallons per minute)	Corrective Action Required? ¹ <input type="checkbox"/> Yes <input checked="" type="checkbox"/> No
Describe Indicators of Pollutant Discharge at Point of Dewatering Discharge: ¹ Dewatering was necessary in MH #16 to prepare for duct proofing. Dewatering setup to corral/bag east of manhole. Water appeared mostly clear and turbidity reading was below 50 NTUs.	
Attach Photographs of: <ol style="list-style-type: none"> 1. Dewatering water prior to treatment by a dewatering control(s) and the final discharge after treatment; and 2. Dewatering control(s); and 3. Point of discharge to any receiving waters flowing through or immediately adjacent to the site and/or to constructed or natural site drainage features, storm drain inlets, and other conveyances to receiving waters. 	


¹ If you observe any of the following indicators of pollutant discharge, you are required to take corrective action under Part 5.1.5.b:

- a sediment plume, suspended solids, unusual color, presence of odor, decreased clarity, or presence of foam; or
- a visible sheen on the water surface or visible oily deposits on the bottom or shoreline of the receiving water.

Section B – Signature and Certification (CGP Part 4.7.2)

"I certify under penalty of law that this document and all attachments were prepared under my direction or supervision in accordance with a system designed to assure that qualified personnel properly gathered and evaluated the information contained therein. Based on my inquiry of the person or persons who manage the system, or those persons directly responsible for gathering the information, the information contained is, to the best of my knowledge and belief, true, accurate, and complete. I have no personal knowledge that the information submitted is other than true, accurate, and complete. I am aware that there are significant penalties for submitting false information, including the possibility of fine and imprisonment for knowing violations."



MANDATORY: Signature of Operator or "Duly Authorized Representative:"



Signature: 	Date: 1/30/2024
Printed Name: Matt Devlin	Affiliation: Senior Environmental Specialist- Licensing and Permitting- Eversource

OPTIONAL: Signature of Contractor or Subcontractor



Signature: 	Date: 1/30/2024
Printed Name: Ariel Leclerc, CESSWI, QCIS, QPSWPPP	Affiliation: SWCA Environmental Consultants- Compliance Monitor



Environmental Monitoring Photographs

		PHOTOGRAPHIC LOG	
Client Name: Eversource		Site Location: Sudbury to Hudson Transmission Reliability Project	Town: Sudbury
Photo No.: 1	Date: 1/30/2024		
Description: View of pumping operation at MH #16 in segment 7. Facing west.			

		PHOTOGRAPHIC LOG	
Client Name: Eversource		Site Location: Sudbury to Hudson Transmission Reliability Project	Town: Sudbury
Photo No.: 2	Date: 1/30/2024		
Description: View of pump in MH #16. Water appeared mostly clear prior to treatment.			

Environmental Monitoring Photographs

		PHOTOGRAPHIC LOG		
Client Name: Eversource		Site Location: Sudbury to Hudson Transmission Reliability Project	Town: Sudbury	
Photo No.: 3	Date: 1/30/2024			
Description: View of dewatering controls (straw bale corral with filter fabric and silt bag). Facing west.				

		PHOTOGRAPHIC LOG		
Client Name: Eversource		Site Location: Sudbury to Hudson Transmission Reliability Project	Town: Sudbury	
Photo No.: 4	Date: 1/30/2024			
Description: View of dewatering controls (straw bale corral with filter fabric and silt bag) and discharge from corral. Discharge remained inside project work area. Discharge appeared mostly clear and turbidity reading was below 50 NTUs. Facing west.				

Section A – Dewatering Discharges (CGP Part 4.6.3)	
Complete this section <u>within 24 hours</u> of completing the inspection. (If necessary, complete additional inspection reports for each separate inspection location.)	
Inspector Information	
Inspector Name: Ariel Leclerc	Title: Compliance Monitor, CESSWI, QCIS, QPSWPPP
Company Name: SWCA Environmental Consultants	Email: ariel.leclerc@swca.com
Address: 153 Cordaville Road, Suite 130, Southborough, MA 01772	Phone Number: 401-496-8471
Inspection Details	
Inspection Date: 1/30/2024	Inspection Location: MH #26 in Segment 14
Discharge Start Time: 8:00am	Discharge End Time: 9:00am
Rate of Discharge (gallons per day): 50,400 (35 gallons per minute)	Corrective Action Required? ¹ <input type="checkbox"/> Yes <input checked="" type="checkbox"/> No
Describe Indicators of Pollutant Discharge at Point of Dewatering Discharge: ¹ Dewatering was necessary in MH #26 in segment 14 to prepare for duct proofing. Dewatering setup to corral/bag west of work area. Water traveled across project ROW and discharged through silt fence and into wetland adjacent to project. Discharge appeared clear and turbidity reading was below 50 NTUs.	
Attach Photographs of: <ol style="list-style-type: none"> 1. Dewatering water prior to treatment by a dewatering control(s) and the final discharge after treatment; and 2. Dewatering control(s); and 3. Point of discharge to any receiving waters flowing through or immediately adjacent to the site and/or to constructed or natural site drainage features, storm drain inlets, and other conveyances to receiving waters. 	


¹ If you observe any of the following indicators of pollutant discharge, you are required to take corrective action under Part 5.1.5.b:

- a sediment plume, suspended solids, unusual color, presence of odor, decreased clarity, or presence of foam; or
- a visible sheen on the water surface or visible oily deposits on the bottom or shoreline of the receiving water.


Section B – Signature and Certification (CGP Part 4.7.2)

“I certify under penalty of law that this document and all attachments were prepared under my direction or supervision in accordance with a system designed to assure that qualified personnel properly gathered and evaluated the information contained therein. Based on my inquiry of the person or persons who manage the system, or those persons directly responsible for gathering the information, the information contained is, to the best of my knowledge and belief, true, accurate, and complete. I have no personal knowledge that the information submitted is other than true, accurate, and complete. I am aware that there are significant penalties for submitting false information, including the possibility of fine and imprisonment for knowing violations.”



MANDATORY: Signature of Operator or “Duly Authorized Representative:”



Signature: 	Date: 1/30/2024
Printed Name: Matt Devlin	Affiliation: Senior Environmental Specialist- Licensing and Permitting- Eversource

OPTIONAL: Signature of Contractor or Subcontractor



Signature: 	Date: 1/30/2024
Printed Name: Ariel Leclerc, CESSWI, QCIS, QPSWPPP	Affiliation: SWCA Environmental Consultants- Compliance Monitor



Environmental Monitoring Photographs

		PHOTOGRAPHIC LOG	
Client Name: Eversource		Site Location: Sudbury to Hudson Transmission Reliability Project	Town: Sudbury
Photo No.: 1	Date: 1/30/2024		
Description: View of Bond working at MH #26 in segment 14. Facing east.			

		PHOTOGRAPHIC LOG	
Client Name: Eversource		Site Location: Sudbury to Hudson Transmission Reliability Project	Town: Sudbury
Photo No.: 2	Date: 1/30/2024		
Description: View of pump in manhole. Water appeared mostly clear prior to treatment.			

Environmental Monitoring Photographs

		PHOTOGRAPHIC LOG	
Client Name: Eversource		Site Location: Sudbury to Hudson Transmission Reliability Project	
Town: Sudbury			
Photo No.: 3	Date: 1/30/2024		
Description: View of dewatering controls (straw bale corral with filter fabric and silt bag). Facing east.			

		PHOTOGRAPHIC LOG	
Client Name: Eversource		Site Location: Sudbury to Hudson Transmission Reliability Project	
Town: Sudbury			
Photo No.: 4	Date: 1/30/2024		
Description: View of discharge from project. Water traveled across project ROW and discharged through silt fence and into wetland adjacent to project. Discharge appeared clear and turbidity reading was below 50 NTUs. Silt fence was repaired/reset once dewatering was completed for the day. Facing south.			



Section A – Dewatering Discharges (CGP Part 4.6.3)	
Complete this section <u>within 24 hours</u> of completing the inspection. (If necessary, complete additional inspection reports for each separate inspection location.)	
Inspector Information	
Inspector Name: Terry Ramborger, CPSS, CPESC, SPWS & EPA (CGP) Site Inspector	Title: Senior Environmental Scientist
Company Name: AECOM	Email: terry.ramborger@aecom.com
Address: 1155 Elm Street #401 Manchester, NH 03101	Phone Number: 603-557-0034
Inspection Details	
Inspection Date: 1/31/24	Inspection Location: Manhole #14, Segment 6
Discharge Start Time: 9:15 AM	Discharge End Time: 11:00 AM
Rate of Discharge (gallons per day): 50,400 (35 gallons per minute)	Corrective Action Required? ¹ <input type="checkbox"/> Yes <input checked="" type="checkbox"/> No
Describe Indicators of Pollutant Discharge at Point of Dewatering Discharge: ¹ Turbidity sampling conducted, dewatering setup to discharge from dewatering of manhole #14 within segment 6. Turbidity sampling < 50 NTUs. Dewatering conducted to remove water from the manhole #14.	
Attach Photographs of: <ol style="list-style-type: none"> 1. Dewatering water prior to treatment by a dewatering control(s) and the final discharge after treatment; and 2. Dewatering control(s); and 3. Point of discharge to any receiving waters flowing through or immediately adjacent to the site and/or to constructed or natural site drainage features, storm drain inlets, and other conveyances to receiving waters. 	



¹ If you observe any of the following indicators of pollutant discharge, you are required to take corrective action under Part 5.1.5.b:

- a sediment plume, suspended solids, unusual color, presence of odor, decreased clarity, or presence of foam; or
- a visible sheen on the water surface or visible oily deposits on the bottom or shoreline of the receiving water.





Section B – Signature and Certification (CGP Part 4.7.2)	
"I certify under penalty of law that this document and all attachments were prepared under my direction or supervision in accordance with a system designed to assure that qualified personnel properly gathered and evaluated the information contained therein. Based on my inquiry of the person or persons who manage the system, or those persons directly responsible for gathering the information, the information contained is, to the best of my knowledge and belief, true, accurate, and complete. I have no personal knowledge that the information submitted is other than true, accurate, and complete. I am aware that there are significant penalties for submitting false information, including the possibility of fine and imprisonment for knowing violations."	
MANDATORY: Signature of Operator or "Duly Authorized Representative:"	
Signature: <i>Matthew Devlin</i>	Date: 1-31-24
Printed Name: Matt Devlin	Affiliation: Senior Environmental Specialist - Licensing & Permitting - Eversource
OPTIONAL: Signature of Contractor or Subcontractor	
Signature: <i>Terry Ramborger</i>	Date: 1-31-24
Printed Name: Terry Ramborger, CPSS, CPESC, SPWS & EPA (CGP) Site Inspector	Affiliation: Senior Environmental Scientist/Compliance Monitor

Environmental Monitoring Photographs

		PHOTOGRAPHIC LOG	
Client Name: Eversource		Site Location: Sudbury to Hudson Transmission Reliability Project	Town: Hudson
Photo No.: 1	Date: 1/31/2024		
Description: View of area being pumped from Manhole #14 - segment 6 area.			

		PHOTOGRAPHIC LOG	
Client Name: Eversource		Site Location: Sudbury to Hudson Transmission Reliability Project	Town: Hudson
Photo No.: 2	Date: 1/31/2024		
Description: Manhole #14. View of dewatering operation, looking eastward.			

Environmental Monitoring Photographs

		PHOTOGRAPHIC LOG	
Client Name: Eversource		Site Location: Sudbury to Hudson Transmission Reliability Project	
Town: Hudson			
Photo No.: 3	Date: 1/31/2024		
Description: Manhole #14. View of dewatering operation, looking westward.			
		PHOTOGRAPHIC LOG	
Client Name: Eversource		Site Location: Sudbury to Hudson Transmission Reliability Project	
Town: Hudson			
Photo No.: 4	Date: 1/31/2024		
Description: Manhole #14. View of discharge to corral/bag, looking westward. Water discharged to the work area & appeared clear, looking westward.			



Section A – Dewatering Discharges (CGP Part 4.6.3) Complete this section <u>within 24 hours</u> of completing the inspection. (If necessary, complete additional inspection reports for each separate inspection location.)	
Inspector Information	
Inspector Name: Terry Ramborger, CPSS, CPESC, SPWS & EPA (CGP) Site Inspector	Title: Senior Environmental Scientist
Company Name: AECOM	Email: terry.ramborger@aecom.com
Address: 1155 Elm Street #401 Manchester, NH 03101	Phone Number: 603-557-0034
Inspection Details	
Inspection Date: 1/31/24	Inspection Location: Manhole #15, Segment 7
Discharge Start Time: 11:45 AM	Discharge End Time: 12:15 PM
Rate of Discharge (gallons per day): 50,400 (35 gallons per minute)	Corrective Action Required? ¹ <input type="checkbox"/> Yes <input checked="" type="checkbox"/> No
Describe Indicators of Pollutant Discharge at Point of Dewatering Discharge: ¹ Turbidity sampling not conducted, dewatering setup to discharge from dewatering of manhole #15 within segment 7, with water discharged to work area. Dewatering conducted to remove water from manhole #15.	
Attach Photographs of: <ol style="list-style-type: none"> 1. Dewatering water prior to treatment by a dewatering control(s) and the final discharge after treatment; and 2. Dewatering control(s); and 3. Point of discharge to any receiving waters flowing through or immediately adjacent to the site and/or to constructed or natural site drainage features, storm drain inlets, and other conveyances to receiving waters. 	



¹ If you observe any of the following indicators of pollutant discharge, you are required to take corrective action under Part 5.1.5.b:

- a sediment plume, suspended solids, unusual color, presence of odor, decreased clarity, or presence of foam; or
- a visible sheen on the water surface or visible oily deposits on the bottom or shoreline of the receiving water.

Section B – Signature and Certification (CGP Part 4.7.2)	
"I certify under penalty of law that this document and all attachments were prepared under my direction or supervision in accordance with a system designed to assure that qualified personnel properly gathered and evaluated the information contained therein. Based on my inquiry of the person or persons who manage the system, or those persons directly responsible for gathering the information, the information contained is, to the best of my knowledge and belief, true, accurate, and complete. I have no personal knowledge that the information submitted is other than true, accurate, and complete. I am aware that there are significant penalties for submitting false information, including the possibility of fine and imprisonment for knowing violations."	
MANDATORY: Signature of Operator or "Duly Authorized Representative:"	
Signature: <i>Matthew Devlin</i>	Date: 1-31-24
Printed Name: Matt Devlin	Affiliation: Senior Environmental Specialist - Licensing & Permitting - Eversource
OPTIONAL: Signature of Contractor or Subcontractor	
Signature: <i>Terry Ramborger</i>	Date: 1-31-24
Printed Name: Terry Ramborger, CPSS, CPESC, SPWS & EPA (CGP) Site Inspector	Affiliation: Senior Environmental Scientist/Compliance Monitor

Environmental Monitoring Photographs

		PHOTOGRAPHIC LOG	
Client Name: Eversource		Site Location: Sudbury to Hudson Transmission Reliability Project	Town: Sudbury
Photo No.: 1	Date: 1/31/2024		
Description: View of area being pumped from Manhole #15 - segment 7 area.			

		PHOTOGRAPHIC LOG	
Client Name: Eversource		Site Location: Sudbury to Hudson Transmission Reliability Project	Town: Sudbury
Photo No.: 2	Date: 1/31/2024		
Description: Manhole #15. View of dewatering operation, looking eastward.			

Environmental Monitoring Photographs



PHOTOGRAPHIC LOG

Client Name: Eversource

Site Location: Sudbury to Hudson Transmission
Reliability Project

Town: Sudbury

Photo No.: 3

Date:
1/31/2024

Description:

Manhole #15. View of dewatering bag/corral, water discharged to work area, looking westward.





Section A – Dewatering Discharges (CGP Part 4.6.3) Complete this section <u>within 24 hours</u> of completing the inspection. (If necessary, complete additional inspection reports for each separate inspection location.)	
Inspector Information	
Inspector Name: Terry Ramborger, CPSS, CPESC, SPWS & EPA (CGP) Site Inspector	Title: Senior Environmental Scientist
Company Name: AECOM	Email: terry.ramborger@aecom.com
Address: 1155 Elm Street #401 Manchester, NH 03101	Phone Number: 603-557-0034
Inspection Details	
Inspection Date: 1/31/24	Inspection Location: Manhole 16, Segment 7
Discharge Start Time: 8:00 AM	Discharge End Time: 10:00 AM
Rate of Discharge (gallons per day): 50,400 (35 gallons per minute)	Corrective Action Required? ¹ <input type="checkbox"/> Yes <input checked="" type="checkbox"/> No
Describe Indicators of Pollutant Discharge at Point of Dewatering Discharge: ¹ Turbidity sampling conducted, dewatering setup to discharge from dewatering of manhole #16 within segment 7. Turbidity sampling < 50 NTUs. Dewatering conducted to remove water from manhole #16.	
Attach Photographs of: 1. Dewatering water prior to treatment by a dewatering control(s) and the final discharge after treatment; and 2. Dewatering control(s); and 3. Point of discharge to any receiving waters flowing through or immediately adjacent to the site and/or to constructed or natural site drainage features, storm drain inlets, and other conveyances to receiving waters.	



¹ If you observe any of the following indicators of pollutant discharge, you are required to take corrective action under Part 5.1.5.b:

- a sediment plume, suspended solids, unusual color, presence of odor, decreased clarity, or presence of foam; or
- a visible sheen on the water surface or visible oily deposits on the bottom or shoreline of the receiving water.





Section B – Signature and Certification (CGP Part 4.7.2)	
<p>"I certify under penalty of law that this document and all attachments were prepared under my direction or supervision in accordance with a system designed to assure that qualified personnel properly gathered and evaluated the information contained therein. Based on my inquiry of the person or persons who manage the system, or those persons directly responsible for gathering the information, the information contained is, to the best of my knowledge and belief, true, accurate, and complete. I have no personal knowledge that the information submitted is other than true, accurate, and complete. I am aware that there are significant penalties for submitting false information, including the possibility of fine and imprisonment for knowing violations."</p>	
MANDATORY: Signature of Operator or "Duly Authorized Representative:"	
Signature: <i>Matthew Devlin</i>	Date: 1-31-24
Printed Name: Matt Devlin	Affiliation: Senior Environmental Specialist - Licensing & Permitting - Eversource
OPTIONAL: Signature of Contractor or Subcontractor	
Signature: <i>Terry Ramborger</i>	Date: 1-31-24
Printed Name: Terry Ramborger, CPSS, CPESC, SPWS & EPA (CGP) Site Inspector	Affiliation: Senior Environmental Scientist/Compliance Monitor

Environmental Monitoring Photographs

		PHOTOGRAPHIC LOG	
Client Name: Eversource		Site Location: Sudbury to Hudson Transmission Reliability Project	Town: Sudbury
Photo No.: 1	Date: 1/31/2024		
Description: View of area being pumped from segment 7- manhole #16.			

		PHOTOGRAPHIC LOG	
Client Name: Eversource		Site Location: Sudbury to Hudson Transmission Reliability Project	Town: Sudbury
Photo No.: 2	Date: 1/31/2024		
Description: Manhole #16. View of dewatering operation. Looking eastward.			

Environmental Monitoring Photographs

		PHOTOGRAPHIC LOG	
Client Name: Eversource		Site Location: Sudbury to Hudson Transmission Reliability Project	Town: Sudbury
Photo No.: 3	Date: 1/31/2024		
Description: Manhole #16. View of dewatering operation, looking westward.			
		PHOTOGRAPHIC LOG	
Client Name: Eversource		Site Location: Sudbury to Hudson Transmission Reliability Project	Town: Sudbury
Photo No.: 4	Date: 1/31/2024		
Description: Manhole #16. View of discharge corral/bag, looking westward. Water from bag discharged to adjacent work area to the west. Water appeared slightly turbid, looking westward.			



Section A – Dewatering Discharges (CGP Part 4.6.3)	
Complete this section <u>within 24 hours</u> of completing the inspection. (If necessary, complete additional inspection reports for each separate inspection location.)	
Inspector Information	
Inspector Name: Terry Ramborger, CPSS, CPESC, SPWS & EPA (CGP) Site Inspector	Title: Senior Environmental Scientist
Company Name: AECOM	Email: terry.ramborger@aecom.com
Address: 1155 Elm Street #401 Manchester, NH 03101	Phone Number: 603-557-0034
Inspection Details	
Inspection Date: 1/31/24	Inspection Location: Manhole #26, segment 14
Discharge Start Time: 8:15 AM	Discharge End Time: 11:00 AM
Rate of Discharge (gallons per day): 28,800 (20 gallons per minute)	Corrective Action Required? ¹ <input type="checkbox"/> Yes <input checked="" type="checkbox"/> No
Describe Indicators of Pollutant Discharge at Point of Dewatering Discharge: ¹ Turbidity sampling conducted, dewatering setup to discharge from dewatering of manhole #26 within segment 14. Turbidity sampling < 50 NTUs. Dewatering conducted to remove water from manhole #26.	
Attach Photographs of: <ol style="list-style-type: none"> 1. Dewatering water prior to treatment by a dewatering control(s) and the final discharge after treatment; and 2. Dewatering control(s); and 3. Point of discharge to any receiving waters flowing through or immediately adjacent to the site and/or to constructed or natural site drainage features, storm drain inlets, and other conveyances to receiving waters. 	

¹ If you observe any of the following indicators of pollutant discharge, you are required to take corrective action under Part 5.1.5.b:

- a sediment plume, suspended solids, unusual color, presence of odor, decreased clarity, or presence of foam; or
- a visible sheen on the water surface or visible oily deposits on the bottom or shoreline of the receiving water.

Section B – Signature and Certification (CGP Part 4.7.2)	
"I certify under penalty of law that this document and all attachments were prepared under my direction or supervision in accordance with a system designed to assure that qualified personnel properly gathered and evaluated the information contained therein. Based on my inquiry of the person or persons who manage the system, or those persons directly responsible for gathering the information, the information contained is, to the best of my knowledge and belief, true, accurate, and complete. I have no personal knowledge that the information submitted is other than true, accurate, and complete. I am aware that there are significant penalties for submitting false information, including the possibility of fine and imprisonment for knowing violations."	
MANDATORY: Signature of Operator or "Duly Authorized Representative:"	
Signature: <i>Matthew Devlin</i>	Date: 1-31-24
Printed Name: Matt Devlin	Affiliation: Senior Environmental Specialist - Licensing & Permitting - Eversource
OPTIONAL: Signature of Contractor or Subcontractor	
Signature: <i>Terry Ramborger</i>	Date: 1-31-24
Printed Name: Terry Ramborger, CPSS, CPESC, SPWS & EPA (CGP) Site Inspector	Affiliation: Senior Environmental Scientist/Compliance Monitor

Environmental Monitoring Photographs

		PHOTOGRAPHIC LOG	
Client Name: Eversource		Site Location: Sudbury to Hudson Transmission Reliability Project	Town: Sudbury
Photo No.: 1	Date: 1/31/2024		
Description: View of pumping from manhole #26, segment 14.			

		PHOTOGRAPHIC LOG	
Client Name: Eversource		Site Location: Sudbury to Hudson Transmission Reliability Project	Town: Sudbury
Photo No.: 2	Date: 1/31/2024		
Description: Manhole #26. View of dewatering operation. Looking westward.			

Environmental Monitoring Photographs

		PHOTOGRAPHIC LOG	
Client Name: Eversource		Site Location: Sudbury to Hudson Transmission Reliability Project	
Town: Sudbury			
Photo No.: 3	Date: 1/31/2024		
Description: Manhole #26. View of dewatering operation, looking eastward.			
		PHOTOGRAPHIC LOG	
Client Name: Eversource		Site Location: Sudbury to Hudson Transmission Reliability Project	
Town: Sudbury			
Photo No.: 4	Date: 1/31/2024		
Description: Manhole #26. View of discharge bag/corral, looking eastward. Water from bag/corral discharged to adjacent work area, water appeared clear, looking eastward.			



Section A – Dewatering Discharges (CGP Part 4.6.3)	
Complete this section <u>within 24 hours</u> of completing the inspection. (If necessary, complete additional inspection reports for each separate inspection location.)	
Inspector Information	
Inspector Name: Terry Ramborger, CPSS, CPESC, SPWS & EPA (CGP) Site Inspector	Title: Senior Environmental Scientist
Company Name: AECOM	Email: terry.ramborger@aecom.com
Address: 1155 Elm Street #401 Manchester, NH 03101	Phone Number: 603-557-0034
Inspection Details	
Inspection Date: 2/2/24	Inspection Location: Manhole #14, Segment 6
Discharge Start Time: 8:30 AM	Discharge End Time: 11:00 AM
Rate of Discharge (gallons per day): 50,400 (35 gallons per minute)	Corrective Action Required? ¹ <input type="checkbox"/> Yes <input checked="" type="checkbox"/> No
Describe Indicators of Pollutant Discharge at Point of Dewatering Discharge: ¹ Turbidity sampling conducted, dewatering setup to discharge from dewatering of manhole #14 within segment 6. Turbidity sampling < 50 NTUs. Dewatering conducted to remove water from the manhole #14.	
Attach Photographs of: 1. Dewatering water prior to treatment by a dewatering control(s) and the final discharge after treatment; and 2. Dewatering control(s); and 3. Point of discharge to any receiving waters flowing through or immediately adjacent to the site and/or to constructed or natural site drainage features, storm drain inlets, and other conveyances to receiving waters.	



¹ If you observe any of the following indicators of pollutant discharge, you are required to take corrective action under Part 5.1.5.b:

- a sediment plume, suspended solids, unusual color, presence of odor, decreased clarity, or presence of foam; or
- a visible sheen on the water surface or visible oily deposits on the bottom or shoreline of the receiving water.



Section B – Signature and Certification (CGP Part 4.7.2)	
"I certify under penalty of law that this document and all attachments were prepared under my direction or supervision in accordance with a system designed to assure that qualified personnel properly gathered and evaluated the information contained therein. Based on my inquiry of the person or persons who manage the system, or those persons directly responsible for gathering the information, the information contained is, to the best of my knowledge and belief, true, accurate, and complete. I have no personal knowledge that the information submitted is other than true, accurate, and complete. I am aware that there are significant penalties for submitting false information, including the possibility of fine and imprisonment for knowing violations."	
MANDATORY: Signature of Operator or "Duly Authorized Representative:"	
Signature: <i>Matthew Devlin</i>	Date: 2-2-24
Printed Name: Matt Devlin	Affiliation: Senior Environmental Specialist - Licensing & Permitting - Eversource
OPTIONAL: Signature of Contractor or Subcontractor	
Signature: <i>Terry Ramborger</i>	Date: 2-2-24
Printed Name: Terry Ramborger, CPSS, CPESC, SPWS & EPA (CGP) Site Inspector	Affiliation: Senior Environmental Scientist/Compliance Monitor



Environmental Monitoring Photographs

		PHOTOGRAPHIC LOG	
Client Name: Eversource		Site Location: Sudbury to Hudson Transmission Reliability Project	Town: Hudson
Photo No.: 1	Date: 2/2/2024		
Description: View of area being pumped from Manhole #14 - segment 6 area.			

		PHOTOGRAPHIC LOG	
Client Name: Eversource		Site Location: Sudbury to Hudson Transmission Reliability Project	Town: Hudson
Photo No.: 2	Date: 2/2/2024		
Description: Manhole #14. View of dewatering operation, looking eastward.			

Environmental Monitoring Photographs

		PHOTOGRAPHIC LOG	
Client Name: Eversource		Site Location: Sudbury to Hudson Transmission Reliability Project	Town: Hudson
Photo No.: 3	Date: 2/2/2024		
Description: Manhole #14. View of dewatering operation, looking westward.			

		PHOTOGRAPHIC LOG	
Client Name: Eversource		Site Location: Sudbury to Hudson Transmission Reliability Project	Town: Hudson
Photo No.: 4	Date: 2/2/2024		
Description: Manhole #14. View of discharge to corral/bag, looking westward. Water discharged to the work area & appeared clear, looking westward.			

Invasive Species Certification Forms (Sudbury Only Requirement)

Sudbury to Hudson Transmission Reliability Project
Town of Sudbury

CERTIFICATION FORM FOR INVASIVE SPECIES CONTROL

Certain permit conditions in the Sudbury Conservation Commission Order of Conditions issued for the Project require all equipment, including timber mats to be cleaned and certified invasive species free, prior to entering the site. Such certification shall be provided to the Commission prior to commencement of mobilization into the site and when equipment is remobilized within the Project site. Therefore a Condition of Contracts for the Prime Contractor, any Subcontractors, and any equipment or mat vendors shall be required to Certify their equipment⁷ {each piece of equipment used on site} as 'clean'⁸.

E.T. & L. Corp

(name of firm) hereby Certifies that

Liebherr 300 ton Crane

(make, model, and/or type)

_____ (equipment ID tag or #) meets the following

Bridge 127 set from segment B3

1. before entry on to the job site, has been sufficiently cleaned to remove all accumulated mud, debris, plant fragments, and detritus that could harbor seeds, roots, or plant fragments of so-called invasive plant species; and
2. that equipment deployed in areas of invasive species (as identified in project plans) shall be cleaned prior to redeployment.

Jacob Matys

(signed)

2-1-24

(dated)

Jacob Matys

(printed name)

Super

(title)

E.T. & L. Corp

(Firm)

The signed original of this form one for each piece of equipment (or lot⁹ of mats) is to be given to the Eversource Construction Supervisor assigned to the project.

⁷ Equipment may include, but is not limited to bulldozers, excavators, backhoes, bucket trucks (tracked or wheeled), pulling equipment, concrete trucks, compressors, drilling equipment, and mats (composite, wood, or other materials).

⁸ With regard to invasive species, the definition of clean means free of accumulated mud, debris, plant fragments, and detritus that could harbor seeds, roots, or plant fragments of so-called invasive plant species.

⁹ Lot of mats is the number of mats that may be transported by one forwarder/truck at a time.