

Weekly Environmental Compliance Summary

Project Name:

Sudbury to Hudson Transmission Reliability Project (USEPA Tracking # MAR1003UW)

Project Location:

Sudbury, Hudson, and Stow, MA

Week of: January 8, 2024 to January 12, 2024

Summary of Activities Completed:

- Substation Work- Civil construction is now complete. Equipment and cable installation in progress.
- Cut & fill/Grading/Gravel Install
 - No grading activities occurred this week
- Installation of manholes and conduit
 - All manholes have been installed. Handhole installation in progress in various locations.
 - Conduit between MH #27 and MH #28 (Bridge 127 to Sudbury Substation)
- Blow mule tape through conduit in Hudson and Sudbury (various locations)
- Bridge 127 Work (Sudbury)
 - Prep work for backwall/concrete slab (segment 13)
- Bridge 128 Work (Sudbury)
 - Bridge buildout
- Bridge 130 work (Hudson)
 - Cleanup after apron and cap installation (segments 2 and 3)
- Segment 9 culvert remediation work
 - Excavation and remediation work

Active Work Areas Being Inspected:

- Sudbury Substation (Boston Post Road)
- Hudson Laydown Yards (555 Main Street and 17 Bonnazzoli Avenue and Stowe Court)
- All Construction Entrances (all along MBTA ROW now installed)
- Segments with erosion controls (all segments)
- All cut & fill activities (see above)
- All MH and conduit work (see above)
- All bridge work (see above)
- All culvert work (see above)

Upcoming Work Activities for Next Three Weeks (1/08/2024 through 1/26/2023)

- Sudbury Substation Work- Equipment and cable installation (Eversource)
- Grading and site work in Hudson- Rip-rap swale installation in segment 1 (Wilkins to Chestnut), final grading in segment 6 (White Pond Rd to Town Line)
- Grading and site work in Sudbury- Final grading and gravel installation in segment 8 (Bridge 128 to Dutton)
- Conduit work in Sudbury ROW- MH #19- MH #20 (section over culvert in segment 9 (Dutton to Peakham)), MH #24- MH #25 (Union to Boston Post) and MH #26- Sudbury Substation (Bridge 127 to Sudbury Substation)
- Bridge 127 work to continue
 - Crane mat installation projected to begin 1/22/2024
 - Bridge span delivery targeted for 2/01/2024
- Bridge 128 work to continue
- Bridge 130 work to continue
- Blow mule tape in Hudson and Sudbury- MH #5-MH #28
- Culvert work in segment 9 (Dutton to Peakham in Sudbury) scheduled to be completed by 1/19/2024

Distribution List

Lori Capone, Sudbury Conservation Agent
Kathy Sferra, Stow Conservation Agent
Pam Helinek, Hudson Conservation Agent
Adam Duchesneau, Sudbury Planning Director
Paul McKinlay, Weston and Sampson
Denise Bartone, Eversource
Matt Devlin, Eversource
Matt Lagoy, Eversource
David Couette, PARE Corp.
Denise Demboski, Stow Town Administrator

Bill Cooper, Entrustol
Jason Languedoc, BOND
Matt Stock, BOND
Matt Stordy, BOND
Rebecca Weissman, SWCA
Ariel Leclerc, SWCA
Alison Holmes, SWCA
Megan Aconfora, Eversource
Darren Ducharme, ET&L
Jeff Polidor, HWG
Paul Orr, PARE Corp.
Ethan Wilkins, ET&L

David Klinch, Epsilon
Marty Dudek, CHG
Polina Safran, SWCA
Terry Ramborger, AECOM
Scott Egan, AECOM
Josh Surrette, Epsilon
Brianna Germain, Eversource
Miles Lang-Kennedy, Eversource
Mark Richardson, ET&L
Janet Carter Bernardi, HWG
Jake Matys, ET&L

Epsilon Team Daily Logs

**CONSTRUCTION MONITORING REPORT
Sudbury to Hudson Transmission Project**

Weekly Storm Event Daily Date: **1/08/2024** Time: **12:00pm-3:00pm**

Inspector name(s), title(s) and qualifications: **Ariel Leclerc (SWCA), Compliance Monitor, CESSWI, QCIS, QPSWPPP**

Others present/affiliation(s): **Personnel from multiple companies also onsite**

Precipitation/Weather (since last inspection): **Mixed, 20s-40s**

Weather conditions (time of inspection & future outlook): **Sunny, snowcover, 30s**

Inspection Location Description (include segment # and stationing): **Project wide Sudbury - Hudson**

+Storm event info (approx): **N/A** Start date/time: **N/A** Duration: Amount of rainfall (inches): **N/A**

Project Name:
**Sudbury to Hudson
Transmission Reliability
Project**

Project Location:
Sudbury, Hudson, Stow, and
Marlborough, MA

USEPA #:
MAR1003UW

Summary of Activities/Locations Inspected (include segment # and stationing):
Excavation for culvert repair in segment 9; Work at Bridge 127 in segment 13.

Inspection Notes:

Any Significant Discharges of Sediment (or other) or Non-Compliance Actions?
No

Identify presence of stockpiles and document when placed and when removed (week maximum for stockpiles)

Compliance with Previous Observations?
Yes

New Corrective Action Recommendations


New Routine Maintenance Recommendations

ENVIRONMENTAL COMPLIANCE

Compliant with applicable permits and applicable environmental requirements? YES NO If not, explain: _____

Other Comments & Observations

-Project received 4-6" of snow on 1/07/2024.
-Conducted dewatering inspection at bridge 127 in segment 13. See additional dewatering inspection report.



Authorized Signature

1/08/2024



Date



CONSTRUCTION MONITORING REPORT

Sudbury to Hudson Transmission Project



EVERSOURCE PROJECT MANAGER Name: Bill Cooper Phone: 812-929-3481 Email: bcooper@entrustsol.com	ENVIRONMENTAL CONSULTANT <u>Primary Contact (Epsilon Associates)</u> Name: Marc Bergeron (Epsilon Associates) Phone: 508-212-0420 (mobile) Email: mbergeron@epsilonassociates.com <u>Secondary Contact (SWCA)</u> Name: Rebecca Weissman (SWCA) Phone: 339-203-7045 Email: rebecca.weissman@swca.com	PRIME CONTRACTOR (BOND) <u>Primary Contact (BOND)</u> Name: Matt Stock Phone: 617-512-6766 Email: mstock@bond-civilutility.com SUB CONTRACTOR (ET&L Corp.) Name: Ethan Wilkins Phone: 978-501-9826 Email: ewilkins@etlcorp.com
EVERSOURCE ENVIRONMENTAL CONTACT Name: Matt Devlin Phone: 508-596-0147 Email: matthew.devlin@eversource.com		
EVERSOURCE CONSTRUCTION SUPERVISOR Name: Matt Lagoy Phone: 413-320-8752 Email: Matthew.Lagoy@eversource.com		



Environmental Monitoring Photographs

		<p>PHOTOGRAPHIC LOG</p>	
<p>Client Name: Eversource</p>		<p>Site Location: Sudbury to Hudson Transmission Reliability Project</p>	<p>Town: Sudbury</p>
<p>Photo No.: 1</p>	<p>Date: 1/08/2024</p>		
<p>Description: View of pumping and work area at Bridge 127. Facing east.</p>			



		<p>PHOTOGRAPHIC LOG</p>	
<p>Client Name: Eversource</p>		<p>Site Location: Sudbury to Hudson Transmission Reliability Project</p>	<p>Town: Sudbury</p>
<p>Photo No.: 2</p>	<p>Date: 1/08/2024</p>		
<p>Description: View of dewatering controls in segment 13. See additional dewatering inspection report. Facing east.</p>			



Environmental Monitoring Photographs

		PHOTOGRAPHIC LOG	
Client Name: Eversource		Site Location: Sudbury to Hudson Transmission Reliability Project	Town: Sudbury
Photo No.: 3	Date: 1/08/2024		
Description: View of segment 10. Facing west.			

		PHOTOGRAPHIC LOG	
Client Name: Eversource		Site Location: Sudbury to Hudson Transmission Reliability Project	Town: Sudbury
Photo No.: 4	Date: 1/08/2024		
Description: View of excavation for culvert repair in segment 9. Facing north.			

Environmental Monitoring Photographs

		PHOTOGRAPHIC LOG	
Client Name: Eversource		Site Location: Sudbury to Hudson Transmission Reliability Project	Town: Hudson
Photo No.: 5	Date: 1/08/2024		
Description: View of segment 3. Facing east.			

		PHOTOGRAPHIC LOG	
Client Name: Eversource		Site Location: Sudbury to Hudson Transmission Reliability Project	Town: Hudson
Photo No.: 6	Date: 1/08/2024		
Description: View of segment 1 from entrance at Wilkins St. Facing east.			

CONSTRUCTION MONITORING REPORT

Sudbury to Hudson Transmission Project

Weekly Storm Event Daily Date: 1/09/2024 Time: 7:00am-3:00pm

Inspector name(s), title(s) and qualifications: **Ariel Leclerc (SWCA), Compliance Monitor, CESSWI, QCIS, QPSWPPP**

Others present/affiliation(s): **Personnel from multiple companies also onsite**

Precipitation/Weather (since last inspection): **Mixed, 20s-40s**

Weather conditions (time of inspection & future outlook): **Overcast, snowcover, 30s**

Inspection Location Description (include segment # and stationing): **Project wide Sudbury - Hudson**

+Storm event info (approx): **N/A** Start date/time: **N/A** Duration:Amount of rainfall (inches): **N/A**

Project Name:
**Sudbury to Hudson
Transmission Reliability
Project**

Project Location:
Sudbury, Hudson, Stow, and
Marlborough, MA

USEPA #:
MAR1003UW

Summary of Activities/Locations Inspected (include segment # and stationing):
Duct proofing in segment 3; Excavation for culvert repair in segment 9; Work at Bridge 127 in segment 13; Snow removal and storm clean up in segment 14; Activities at laydown yards.

Inspection Notes:

Any Significant Discharges of Sediment (or other) or Non-Compliance Actions?
No

Identify presence of stockpiles and document when placed and when removed (week maximum for stockpiles)

Compliance with Previous Observations?
Yes

New Corrective Action Recommendations

-
-
-

New Routine Maintenance Recommendations

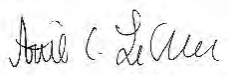
-
-
-

ENVIRONMENTAL COMPLIANCE

Compliant with applicable permits and applicable environmental requirements? YES NO If not, explain: _____

Other Comments & Observations

-Excavation in progress for culvert repair in segment 9. Attended meeting with Lori Capone (Sudbury CC) at this location. Geotextile fabric and extra silt fence were installed at excavation area at end of day to prepare for incoming storm.



Authorized Signature

1/09/2024



Date



CONSTRUCTION MONITORING REPORT

Sudbury to Hudson Transmission Project



EVERSOURCE PROJECT MANAGER Name: Bill Cooper Phone: 812-929-3481 Email: bcooper@entrustsol.com	ENVIRONMENTAL CONSULTANT <u>Primary Contact (Epsilon Associates)</u> Name: Marc Bergeron (Epsilon Associates) Phone: 508-212-0420 (mobile) Email: mbergeron@epsilonassociates.com <u>Secondary Contact (SWCA)</u> Name: Rebecca Weissman (SWCA) Phone: 339-203-7045 Email: rebecca.weissman@swca.com	PRIME CONTRACTOR (BOND) <u>Primary Contact (BOND)</u> Name: Matt Stock Phone: 617-512-6766 Email: mstock@bond-civilutility.com SUB CONTRACTOR (ET&L Corp.) Name: Ethan Wilkins Phone: 978-501-9826 Email: ewilkins@etlcorp.com
EVERSOURCE ENVIRONMENTAL CONTACT Name: Matt Devlin Phone: 508-596-0147 Email: matthew.devlin@eversource.com		
EVERSOURCE CONSTRUCTION SUPERVISOR Name: Matt Lagoy Phone: 413-320-8752 Email: Matthew.Lagoy@eversource.com		

Environmental Monitoring Photographs

		<p>PHOTOGRAPHIC LOG</p>	
<p>Client Name: Eversource</p>		<p>Site Location: Sudbury to Hudson Transmission Reliability Project</p>	<p>Town: Sudbury</p>
<p>Photo No.: 1</p>	<p>Date: 1/09/2024</p>		
<p>Description: View of Bond performing storm clean up and snow removal in segment 14. Facing west.</p>			



		<p>PHOTOGRAPHIC LOG</p>	
<p>Client Name: Eversource</p>		<p>Site Location: Sudbury to Hudson Transmission Reliability Project</p>	<p>Town: Sudbury</p>
<p>Photo No.: 2</p>	<p>Date: 1/09/2024</p>		
<p>Description: View of ET&L working at Bridge 127 in segment 13. Facing east.</p>			



Environmental Monitoring Photographs

		PHOTOGRAPHIC LOG	
Client Name: Eversource		Site Location: Sudbury to Hudson Transmission Reliability Project	Town: Sudbury
Photo No.: 3	Date: 1/09/2024		
Description: View of ET&L excavating for culvert repair in segment 9. Facing east.			

		PHOTOGRAPHIC LOG	
Client Name: Eversource		Site Location: Sudbury to Hudson Transmission Reliability Project	Town: Sudbury
Photo No.: 4	Date: 1/09/2024		
Description: View of geotextile lining that was placed over excavation area at culvert in segment 9 at end of day on 1/09/2024. Facing southwest.			

Environmental Monitoring Photographs

		PHOTOGRAPHIC LOG	
Client Name: Eversource		Site Location: Sudbury to Hudson Transmission Reliability Project	Town: Hudson
Photo No.: 5	Date: 1/09/2024		
Description: View of Bond duct proofing in segment 3. Facing east.			

		PHOTOGRAPHIC LOG	
Client Name: Eversource		Site Location: Sudbury to Hudson Transmission Reliability Project	Town: Hudson
Photo No.: 6	Date: 1/09/2024		
Description: View of Bonazzoli laydown yard. Facing southwest.			

CONSTRUCTION MONITORING REPORT

Sudbury to Hudson Transmission Project



Weekly Storm Event Other Date: **1-11-24** Time: **7AM – 3PM**

Inspector name(s), title(s), and qualifications: **Terry Ramborger (AECOM), Senior Environmental Scientist, CPSS, CPESC, SPWS & EPA (CGP) Site Inspector**

Others present/affiliation(s): **Eversource, Bond & ET&L personnel**

Precipitation/Weather (since last inspection): **Mixed, 20-40s**

Weather conditions (time of inspection & future outlook): **Sunny – 30s**

Inspection Location Description (include segment # and stationing): **Project wide - Hudson to Sudbury**

*Storm event info (approx): Start date/time: **N/A** Duration: **N/A** Amount of rainfall (inches): **N/A**

Project Name:
**Sudbury to Hudson
Transmission Reliability
Project**

Project Location:
**Sudbury, Hudson, Stow, and
Marlborough, MA**

USEPA #:
MAR1003UW

Summary of Activities/Locations Inspected (include segment # and stationing):
Continued Eversource activity within the substation, activity noted within laydown yards located at 555 Main, 25 Stowe Court & 17 Bonazzoli Avenue (all within Hudson). Bond conducting conduit work within segment 14. ET&L working within segment 2 (bridge 130 work). Bond proofing work within segment 7 (manholes 15 & 16). ET&L conducting culvert work within segment 9. Bond conducting cleanup work within segments 5 – 8.

Inspection Notes:

Any Significant Discharges of Sediment (or other) or Non-Compliance Actions? Yes No

Identify presence of stockpiles and document when placed and when removed (week maximum for stockpiles) Yes No

Compliance with Previous Observations? Yes No

New Corrective Action Recommendations? Yes No


New Routine Maintenance Recommendations? Yes No

ENVIRONMENTAL COMPLIANCE

Compliant with applicable permits and applicable environmental requirements? YES NO If not, explain: _____

Other Comments & Observations

I conducted dewatering inspections & turbidity monitoring within segment 7 (manholes 15 & 16).


Authorized Signature
Date 1-11-24

CONSTRUCTION MONITORING REPORT

Sudbury to Hudson Transmission Project



EVERSOURCE PROJECT MANAGER

Name: Bill Cooper
Phone: 812-929-3481 (mobile)
Email: bill.cooper@eversource.com

EVERSOURCE ENVIRONMENTAL CONTACT

Name: Matt Devlin
Phone: 508-596-0147
Email: matthew.devlin@eversource.com

EVERSOURCE CONSTRUCTION SUPERVISOR

Name: Matt Lagoy
Phone: 413-320-8752
Email: matthew.lagoy@eversource.com

ENVIRONMENTAL CONSULTANT

Primary Contact (Epsilon Associates)
Name: Marc Bergeron (Epsilon Associates)
Phone: 508-212-0420 (mobile)
Email: mbergeron@epsilonassociates.com

Secondary Contact (SWCA)
Name: Rebecca Weissman (SWCA)
Phone: 339-203-7045
Email: Rebecca.weissman@swca.com


PRIME CONTRACTOR (BOND)



Name: Matt Stock
Phone: 617-512-6766
Email: mstock@bond-civilutility.com

SUB CONTRACTOR (ET & L Corp.)



Name: Ethan Wilkins
Phone: 978-501-9826
Email: ewilkins@etlcorp.com



Environmental Monitoring Photographs

		<p>PHOTOGRAPHIC LOG</p>	
<p>Client Name: Eversource</p>		<p>Site Location: Sudbury to Hudson Transmission Reliability Project</p>	<p>Town: Hudson</p>
<p>Photo No.: 1</p>	<p>Date: 1-11-24</p>		
<p>Description:</p> <p>Bridge 130 work area from segment 2 toward segment 3 across Fort Meadow Brook, existing erosion control (floating silt curtain), looking eastward.</p>			



		<p>PHOTOGRAPHIC LOG</p>	
<p>Client Name: Eversource</p>		<p>Site Location: Sudbury to Hudson Transmission Reliability Project</p>	<p>Town: Hudson</p>
<p>Photo No.: 2</p>	<p>Date: 1-11-24</p>		
<p>Description:</p> <p>ET&L conducting cleanup work within segment 2 at Bridge 130, looking westward.</p>			



Environmental Monitoring Photographs

		<p>PHOTOGRAPHIC LOG</p>	
<p>Client Name: Eversource</p>		<p>Site Location: Sudbury to Hudson Transmission Reliability Project</p>	<p>Town: Hudson</p>
<p>Photo No.: 3</p>	<p>Date: 1-11-24</p>		
<p>Description:</p> <p>Bonazzoli laydown yard, covered spoil piles, looking westward.</p>			



		<p>PHOTOGRAPHIC LOG</p>	
<p>Client Name: Eversource</p>		<p>Site Location: Sudbury to Hudson Transmission Reliability Project</p>	<p>Town: Hudson</p>
<p>Photo No.: 4</p>	<p>Date: 1-11-24</p>		
<p>Description:</p> <p>Stowe Court laydown yard, covered spoil piles, looking southward.</p>			

Environmental Monitoring Photographs

		<p>PHOTOGRAPHIC LOG</p>	
<p>Client Name: Eversource</p>		<p>Site Location: Sudbury to Hudson Transmission Reliability Project</p>	<p>Town: Sudbury</p>
<p>Photo No.: 5</p>	<p>Date: 1-11-24</p>		
<p>Description:</p> <p>Work area within segment 9, culvert rehabilitation, existing erosion control, looking eastward.</p>			

		<p>PHOTOGRAPHIC LOG</p>	
<p>Client Name: Eversource</p>		<p>Site Location: Sudbury to Hudson Transmission Reliability Project</p>	<p>Town: Sudbury</p>
<p>Photo No.: 6</p>	<p>Date: 1-11-24</p>		
<p>Description:</p> <p>Work area within segment 8, bridge 128, looking westward.</p>			

Environmental Monitoring Photographs

		<p>PHOTOGRAPHIC LOG</p>	
<p>Client Name: Eversource</p>		<p>Site Location: Sudbury to Hudson Transmission Reliability Project</p>	<p>Town: Sudbury</p>
<p>Photo No.: 7</p>	<p>Date: 1-11-24</p>		
<p>Description:</p> <p>Wetland replication area within Segment 14, existing erosion control, looking westward.</p>			

		<p>PHOTOGRAPHIC LOG</p>	
<p>Client Name: Eversource</p>		<p>Site Location: Sudbury to Hudson Transmission Reliability Project</p>	<p>Town: Sudbury</p>
<p>Photo No.: 8</p>	<p>Date: 1-11-24</p>		
<p>Description:</p> <p>Bridge 127 work area looking eastward from segment 13 across Hop Brook toward segment 14, looking eastward.</p>			

CONSTRUCTION MONITORING REPORT

Sudbury to Hudson Transmission Project



Weekly Storm Event Other Date: **1-12-24** Time: **7AM – 3PM**

Inspector name(s), title(s), and qualifications: **Terry Ramborger (AECOM), Senior Environmental Scientist, CPSS, CPESC, SPWS & EPA (CGP) Site Inspector**

Others present/affiliation(s): **Eversource, Bond & ET&L personnel**

Precipitation/Weather (since last inspection): **Mixed, 20-40s**

Weather conditions (time of inspection & future outlook): **Sunny – 30s**

Inspection Location Description (include segment # and stationing): **Project wide - Hudson to Sudbury**

*Storm event info (approx): Start date/time: **N/A** Duration: **N/A** Amount of rainfall (inches): **N/A**

Project Name:
**Sudbury to Hudson
Transmission Reliability
Project**

Project Location:
**Sudbury, Hudson, Stow, and
Marlborough, MA**

USEPA #:
MAR1003UW

Summary of Activities/Locations Inspected (include segment # and stationing):
Continued Eversource activity within the substation, activity noted within laydown yards located at 555 Main, 25 Stowe Court & 17 Bonazzoli Avenue (all within Hudson). Bond conducting conduit work within segment 14. ET&L working within segment 3 (bridge 130 work). Bond proofing work within segment 6 (manhole #14); segment 7 (manholes #15 & #16) & segment 9 (manhole #18). ET&L conducting culvert replacement work within segment 9. Bond setting up dewatering system (frac tank/filtration) within segment 5.

Inspection Notes:

Any Significant Discharges of Sediment (or other) or Non-Compliance Actions? Yes No

Identify presence of stockpiles and document when placed and when removed (week maximum for stockpiles) Yes No

Compliance with Previous Observations? Yes No

New Corrective Action Recommendations? Yes No


New Routine Maintenance Recommendations? Yes No

ENVIRONMENTAL COMPLIANCE

Compliant with applicable permits and applicable environmental requirements? YES NO If not, explain: _____

Other Comments & Observations

I conducted dewatering inspections & turbidity monitoring within segment 6 (manhole #14), segment 9 (manhole #18) & segment 14.


Authorized Signature
Date 1-12-24

CONSTRUCTION MONITORING REPORT

Sudbury to Hudson Transmission Project



EVERSOURCE PROJECT MANAGER

Name: Bill Cooper
Phone: 812-929-3481 (mobile)
Email: bill.cooper@eversource.com

EVERSOURCE ENVIRONMENTAL CONTACT

Name: Matt Devlin
Phone: 508-596-0147
Email: matthew.devlin@eversource.com

EVERSOURCE CONSTRUCTION SUPERVISOR

Name: Matt Lagoy
Phone: 413-320-8752
Email: matthew.lagoy@eversource.com

ENVIRONMENTAL CONSULTANT

Primary Contact (Epsilon Associates)
Name: Marc Bergeron (Epsilon Associates)
Phone: 508-212-0420 (mobile)
Email: mbergeron@epsilonassociates.com

Secondary Contact (SWCA)
Name: Rebecca Weissman (SWCA)
Phone: 339-203-7045
Email: Rebecca.weissman@swca.com



PRIME CONTRACTOR (BOND)



Name: Matt Stock
Phone: 617-512-6766
Email: mstock@bond-civilutility.com

SUB CONTRACTOR (ET & L Corp.)



Name: Ethan Wilkins
Phone: 978-501-9826
Email: ewilkins@etlcorp.com



Environmental Monitoring Photographs

		<p>PHOTOGRAPHIC LOG</p>	
<p>Client Name: Eversource</p>		<p>Site Location: Sudbury to Hudson Transmission Reliability Project</p>	<p>Town: Hudson</p>
<p>Photo No.: 1</p>	<p>Date: 1-12-24</p>		
<p>Description:</p> <p>Bridge 130 work area from segment 3 toward segment 2 across Fort Meadow Brook, existing erosion control (floating silt curtain), looking westward.</p>			

		<p>PHOTOGRAPHIC LOG</p>	
<p>Client Name: Eversource</p>		<p>Site Location: Sudbury to Hudson Transmission Reliability Project</p>	<p>Town: Hudson</p>
<p>Photo No.: 2</p>	<p>Date: 1-12-24</p>		
<p>Description:</p> <p>Bond conducting proofing work within segment 6 at manhole #14, looking westward.</p>			



Environmental Monitoring Photographs

		<p>PHOTOGRAPHIC LOG</p>	
<p>Client Name: Eversource</p>		<p>Site Location: Sudbury to Hudson Transmission Reliability Project</p>	<p>Town: Hudson</p>
<p>Photo No.: 3</p>	<p>Date: 1-12-24</p>		
<p>Description:</p> <p>Bond setting up dewatering system (frac tank/filtration) within segment 5 at manhole #12, looking westward.</p>			



		<p>PHOTOGRAPHIC LOG</p>	
<p>Client Name: Eversource</p>		<p>Site Location: Sudbury to Hudson Transmission Reliability Project</p>	<p>Town: Hudson</p>
<p>Photo No.: 4</p>	<p>Date: 1-12-24</p>		
<p>Description:</p> <p>Work area within segment 3 looking westward over Fort Meadow Brook toward segment 2, existing erosion control (floating silt curtains), looking westward.</p>			



Environmental Monitoring Photographs

		<p>PHOTOGRAPHIC LOG</p>	
<p>Client Name: Eversource</p>		<p>Site Location: Sudbury to Hudson Transmission Reliability Project</p>	<p>Town: Sudbury</p>
<p>Photo No.: 5</p>	<p>Date: 1-12-24</p>		
<p>Description:</p> <p>Work area within segment 9, culvert rehabilitation, existing erosion control, looking westward.</p>			

		<p>PHOTOGRAPHIC LOG</p>	
<p>Client Name: Eversource</p>		<p>Site Location: Sudbury to Hudson Transmission Reliability Project</p>	<p>Town: Sudbury</p>
<p>Photo No.: 6</p>	<p>Date: 1-12-24</p>		
<p>Description:</p> <p>Work area within segment 8, bridge 128 work, looking southward.</p>			

Environmental Monitoring Photographs

		<p>PHOTOGRAPHIC LOG</p>	
<p>Client Name: Eversource</p>		<p>Site Location: Sudbury to Hudson Transmission Reliability Project</p>	<p>Town: Sudbury</p>
<p>Photo No.: 7</p>	<p>Date: 1-12-24</p>		
<p>Description:</p> <p>Work area within segment 9, proofing of manhole #18, existing erosion control, looking eastward.</p>			

		<p>PHOTOGRAPHIC LOG</p>	
<p>Client Name: Eversource</p>		<p>Site Location: Sudbury to Hudson Transmission Reliability Project</p>	<p>Town: Sudbury</p>
<p>Photo No.: 8</p>	<p>Date: 1-12-24</p>		
<p>Description:</p> <p>Work area within segment 14, conduit work, looking westward.</p>			

Epsilon Team Full SWPPP Inspection Report(s)

CONSTRUCTION MONITORING REPORT

Sudbury to Hudson Transmission Project



Weekly Storm Event Other Date: 1-10-2024 Time: 7:00am-3:00pm

Inspector name(s), title(s) and qualifications: **Ariel Leclerc (SWCA), Compliance Monitor, CESSWI, QCIS, QPSWPPP**

Others present/affiliation(s): **Personnel from multiple companies also onsite**

Precipitation/Weather (since last inspection): **Mixed, 20s-50s**

Weather conditions (time of inspection & future outlook): **Partly cloudy, 30s**

Inspection Location Description (include segment # and stationing): **Segments 1-6, all laydown yards (Hudson) & MHs #1-4 on Wilkins and Forest Ave**

*Storm event info (approx): Start date/time:**1-9/6pm** Duration:**14hrs** Amount of rainfall (inches):**1.80"**

Project Name:
**Sudbury to Hudson
Transmission Reliability
Project**

Project Location:
**Sudbury, Hudson, Stow, and
Marlborough, MA**

USEPA #:
MAR1003UW

Summary of Activities/Locations Inspected (include segment # and stationing):
Duct proofing at MH #8 and MH #9 in segment 3; Storm clean up in various segments; Activities at laydown yards; All E&S controls also inspected.

Inspection Notes:

Any Significant Discharges of Sediment (or other) or Non-Compliance Actions? Yes No

Identify presence of stockpiles and document when placed and when removed (week maximum for stockpiles) Yes No

Compliance with Previous Observations? Yes No

New Corrective Action Recommendations? Yes No

New Routine Maintenance Recommendations? Yes No

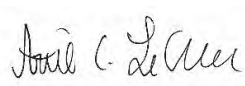
ENVIRONMENTAL COMPLIANCE

Compliant with applicable permits and applicable environmental requirements? Yes No If not, explain: _____

Other Comments & Observations

-This SWPPP inspection covers Segments 1-6, all laydown yards (Hudson) & MHs #1-4 on Wilkins and Forest Ave. Balance of SWPPP inspection- Segments 7-14 and Sudbury Substation carried out by Terry Ramborger (AECOM).

-Conducted dewatering inspection at MH #8 in segment 3. See additional dewatering inspection report.


Authorized Signature

Date
1/10/2024

CONSTRUCTION MONITORING REPORT

Sudbury to Hudson Transmission Project



EVERSOURCE PROJECT MANAGER

Name: Bill Cooper
Phone: 812-929-3481
Email: bcooper@entrustsol.com

EVERSOURCE ENVIRONMENTAL CONTACT

Name: Matt Devlin
Phone: 508-596-0147
Email: matthew.devlin@eversource.com

EVERSOURCE CONSTRUCTION SUPERVISOR

Name: Matt Lagoy
Phone: 413-320-8752
Email: matthew.lagoy@eversource.com

ENVIRONMENTAL CONSULTANT

Primary Contact (Epsilon Associates)
Name: Marc Bergeron (Epsilon Associates)
Phone: 508-212-0420 (mobile)
Email: mbergeron@epsilonassociates.com

Secondary Contact (SWCA)
Name: Rebecca Weissman (SWCA)
Phone: 339-203-7045
Email: Rebecca.weissman@swca.com

PRIME CONTRACTOR (BOND)

Name: Matt Stock
Phone: 617-512-6766
Email: mstock@bond-civilutility.com

SUB CONTRACTOR (ET & L Corp.)

Name: Ethan Wilkins
Phone: 978-501-9826
Email: ewilkins@etlcorp.com

Section A – General Information

(If necessary, complete additional inspection reports for each separate inspection location.)

Inspector Information

Inspector Name: Ariel Leclerc, CESSWI, QCIS, QPSWPPP	Title: Compliance Monitor
Company Name: SWCA Environmental Consultants	Email: ariel.leclerc@swca.com
Address: 153 Cordaville Road, Suite 130, Southborough, MA 01772	Phone Number: 401-496-8471

Inspection Details

Inspection Date: 1/10/2024	Inspection Location: This SWPPP inspection covers Segments 1-6, all laydown yards (Hudson) & MHs #1-4 on Wilkins and Forest Ave. Balance of SWPPP inspection- Segments 7-14 and Sudbury Substation carried out by Terry Ramborger (AECOM).
Inspection Start Time: 7:00am	Inspection End Time: 3:00pm
Current Phase of Construction: Work at ROW and laydown yards	Weather Conditions During Inspection: Overcast, 30s

Did you determine that any portion of your site was unsafe for inspection per CGP Part 4.5? Yes No

If "Yes," provide the following information:

Location of unsafe conditions:

The conditions that prevented you inspecting this location:

Indicate the required inspection frequency: (Check all that apply. You may be subject to different inspection frequencies in different areas of the site.)

Standard Frequency (CGP Part 4.2):

- At least once every 7 calendar days; **OR**
- Once every 14 calendar days *and* within 24 hours of the occurrence of either:
 - A storm event that produces 0.25 inches or more of rain within a 24-hour period, or
 - A snowmelt discharge from a storm event that produces 3.25 inches or more of snow within a 24-hour period

Increased Frequency (CGP Part 4.3.1) (If site discharges to sediment or nutrient-impaired waters or to waters designated as Tier 2, Tier 2.5, or Tier 3):

- Once every 7 calendar days *and* within 24 hours of the occurrence of either:
 - A storm event that produces 0.25 inches or more of rain within a 24-hour period, or
 - A snowmelt discharge from a storm event that produces 3.25 inches or more of snow within a 24-hour period

Reduced Frequency (CGP Part 4.4):

- For stabilized areas: Twice during first month, no more than 14 calendar days apart; then once per month after first month until permit coverage is terminated
- For stabilized areas on "linear construction sites": Twice during first month, no more than 14 calendar days apart; then once more within 24 hours of the occurrence of either:
 - A storm event that produces 0.25 inches or more of rain within a 24-hour period, or
 - A snowmelt discharge from a storm event that produces 3.25 inches or more of snow within a 24-hour period
- For arid, semi-arid, or drought-stricken areas during seasonally dry periods or during drought: Once per month and within 24 hours of the occurrence of either:
 - A storm event that produces 0.25 inches or more of rain within a 24-hour period, or
 - A snowmelt discharge from a storm event that produces 3.25 inches or more of snow within a 24-hour period
- For frozen conditions where construction activities are being conducted: Once per month

Was this inspection triggered by a storm event producing 0.25 inches or more of rain within a 24-hour period? Yes No

If "Yes," how did you determine whether the storm produced 0.25 inches or more of rain?

- On-site rain gauge: 1.8"
- Weather station representative of site.
Weather station location: NOAA, Laurence G Handscomb Field Airport: 2.73"

Total rainfall amount that triggered the inspection (inches): 1.8"

Was this inspection triggered by a snowmelt discharge from a storm event producing 3.25 inches or more of snow within a 24-hour period? Yes No

If "Yes," how did you determine whether the storm produced 3.25 inches or more of snow?

- On-site rain gauge
- Weather station representative of site.
Weather station location: Sudbury, MA
National Centers for Environmental Information @ <https://www.ncei.noaa.gov/access/monitoring/daily-snow/MA/snowfall/>

Total snowfall amount that triggered the inspection (inches): 4.0"-6.0" on 1/07/2024

Section B – Condition and Effectiveness of Erosion and Sediment (E&S) Controls (CGP Part 2.2)

(Insert additional rows if needed)

Type and Location of E&S Control	Conditions Requiring Routine Maintenance? ¹	If "Yes," How Many Times (Including This Occurrence) Has This Condition Been Identified?	Conditions Requiring Corrective Action? ^{2, 3}	Date on Which Condition First Observed (If Applicable)?	Description of Conditions Observed
1. Silt Fencing at Entrance pads throughout	<input type="checkbox"/> Yes <input checked="" type="checkbox"/> No	N/A	<input type="checkbox"/> Yes <input checked="" type="checkbox"/> No	N/A	Silt fence is installed per the plan at construction entrances throughout.
2. Construction Entrance Pads	<input type="checkbox"/> Yes <input checked="" type="checkbox"/> No	N/A	<input type="checkbox"/> Yes <input checked="" type="checkbox"/> No	N/A	Construction entrance pads are operating properly.
3. Filter Tubes at MH#1 area at Hudson Power & Light	<input type="checkbox"/> Yes <input checked="" type="checkbox"/> No	N/A	<input type="checkbox"/> Yes <input checked="" type="checkbox"/> No	N/A	Filter tubes are operating properly.
4. Silt Fencing at laydown yards (25 Stowe Ct and 17 Bonazzoli Avenue)	<input type="checkbox"/> Yes <input checked="" type="checkbox"/> No	N/A	<input type="checkbox"/> Yes <input checked="" type="checkbox"/> No	N/A	Silt fence is operating properly at laydown yards.
5. Straw Wattles in Hudson	<input type="checkbox"/> Yes <input checked="" type="checkbox"/> No	N/A	<input type="checkbox"/> Yes <input checked="" type="checkbox"/> No	N/A	Straw wattles are operating properly. It is recommended that straw wattles with plastic netting be replaced with biodegradable compost filter tubes (per Eversource requirement).
6. Silt Fencing on ROW in Hudson	<input type="checkbox"/> Yes <input checked="" type="checkbox"/> No	N/A	<input type="checkbox"/> Yes <input checked="" type="checkbox"/> No	N/A	-Silt fence is installed and mostly operating properly in segments 1-6. -Loam has been applied to shoulders throughout segment 1 and E&S controls are almost buried in some locations. It is recommended that loam is stabilized and that E&S controls are repaired as needed once snow has melted.
7. Silt Fencing & Filter Tubes in Stow (segment 1 Off Chestnut St)	<input type="checkbox"/> Yes <input checked="" type="checkbox"/> No	N/A	<input type="checkbox"/> Yes <input checked="" type="checkbox"/> No	N/A	Controls are operating properly.
8. Filter Tubes in Hudson	<input type="checkbox"/> Yes <input checked="" type="checkbox"/> No	N/A	<input type="checkbox"/> Yes <input checked="" type="checkbox"/> No	N/A	-Filter tubes are installed and mostly operating properly in segments 1-5. New black filter tubes have been installed where tubes were missing in segment 1. -Loam has been applied to shoulders throughout segment 1 and E&S controls are almost buried in some locations. It is recommended that loam is stabilized and that E&S controls are repaired as needed once snow has melted.

9. Inlet protection	<input type="checkbox"/> Yes <input checked="" type="checkbox"/> No	N/A	<input type="checkbox"/> Yes <input checked="" type="checkbox"/> No	N/A	All silt sack inlet protection has been removed for the winter season.
10. Turbidity curtain/floating silt fencing in Hudson	<input type="checkbox"/> Yes <input checked="" type="checkbox"/> No	N/A	<input type="checkbox"/> Yes <input checked="" type="checkbox"/> No	N/A	Floating silt fencing installed within segments 2/3 at Bridge 130. Adjustments were needed following water level rise and fall with recent storms. Adjustments have been made.
11. Silt fence & Filter Tubes along Forest Ave at MH #4	<input type="checkbox"/> Yes <input checked="" type="checkbox"/> No	N/A	<input type="checkbox"/> Yes <input checked="" type="checkbox"/> No	N/A	Silt fence & filter tubes have been removed at this location now that road work is complete for the season.
12. Silt fence & Filter Tubes along roadwork at Wilkins St	<input type="checkbox"/> Yes <input checked="" type="checkbox"/> No	N/A	<input type="checkbox"/> Yes <input checked="" type="checkbox"/> No	N/A	Silt fence & filter tubes have been installed are operating properly.
13. Rock lined swale & rock check dams segment 1	<input type="checkbox"/> Yes <input checked="" type="checkbox"/> No	N/A	<input type="checkbox"/> Yes <input checked="" type="checkbox"/> No	N/A	Rock lined swale & check dams installed and operating properly within segment 1 (Hudson & Stow).
If the same routine maintenance was found to be necessary three or more times for the same control at the same location (including this occurrence), follow the corrective action requirements and record the required information in your corrective action log, or describe here why you believe the specific condition should still be addressed as routine maintenance:					

¹ Routine maintenance includes minor repairs or other upkeep performed to ensure that the site's stormwater controls remain in effective operating condition, not including significant repairs or the need to install a new or replacement control. Routine maintenance is also required for specific conditions: (1) for perimeter controls, whenever sediment has accumulated to half or more the above-ground height of the control (CGP Part 2.2.3.c.i); (2) where sediment has been tracked-out from the site onto paved roads, sidewalks, or other paved areas (CGP Part 2.2.4.d); (3) for inlet protection measures, when sediment accumulates, the filter becomes clogged, and/or performance is compromised (CGP Part 2.2.10.b); and (4) for sediment basins, as necessary to maintain at least half of the design capacity of the basin (CGP Part 2.2.12.f)

² Corrective actions are triggered only for specific conditions (CGP Part 5.1):

1. A stormwater control needs a significant repair or a new or replacement control is needed, or, in accordance with Part 2.1.4.c, you find it necessary to repeatedly (i.e., three (3) or more times) conduct the same routine maintenance fix to the same control at the same location (unless you document in your inspection report under Part 4.7.1.c that the specific reoccurrence of this same problem should still be addressed as a routine maintenance fix under 2.1.4); or
2. A stormwater control necessary to comply with the requirements of this permit was never installed, or was installed incorrectly; or
3. Your discharges are not meeting applicable water quality standards; or
4. A prohibited discharge has occurred (see CGP Part 1.3); or
5. During the discharge from site dewatering activities:
 - a. The weekly average of your turbidity monitoring results exceeds the 50 NTU benchmark (or alternate benchmark if approved by EPA pursuant to Part 3.3.2.b); or
 - b. You observe or you are informed by EPA, State, or local authorities of the presence of the conditions specified in Part 4.6.3.e.

³ If a condition on your site requires a corrective action, you must also fill out a corrective action log found at <https://www.epa.gov/npdes/construction-general-permit-resources-tools-and-templates>. See CGP Part 5.4 for more information.

Section C – Condition and Effectiveness of Pollution Prevention (P2) Practices and Controls (CGP Part 2.3)
 (Insert additional rows if needed)

Type and Location of P2 Practices and Controls	Conditions Requiring Routine Maintenance? ¹	If "Yes," How Many Times (Including This Occurrence) Has This Condition Been Identified?	Conditions Requiring Corrective Action? ^{2, 3}	Date on Which Condition First Observed (If Applicable)?	Description of Conditions Observed
1. Sanitary waste facilities, project wide	<input type="checkbox"/> Yes <input checked="" type="checkbox"/> No	N/A	<input type="checkbox"/> Yes <input checked="" type="checkbox"/> No	N/A	No issues observed.
2. Storage handling of materials	<input type="checkbox"/> Yes <input checked="" type="checkbox"/> No	N/A	<input type="checkbox"/> Yes <input checked="" type="checkbox"/> No	N/A	No issues observed.
3. Sediment tracking/street sweeping	<input type="checkbox"/> Yes <input checked="" type="checkbox"/> No	N/A	<input type="checkbox"/> Yes <input checked="" type="checkbox"/> No	N/A	No issues observed.
4. Fuel tank (600 gallons) at 555 Main Street laydown yard	<input type="checkbox"/> Yes <input checked="" type="checkbox"/> No	N/A	<input type="checkbox"/> Yes <input checked="" type="checkbox"/> No	N/A	No issues observed.
5. Concrete washout pit in segment 1	<input type="checkbox"/> Yes <input checked="" type="checkbox"/> No	N/A	<input type="checkbox"/> Yes <input checked="" type="checkbox"/> No	N/A	-Concrete washout pit previously installed in segment 1 for work at walls 1 and 2 has been removed. -Concrete washout pit has been installed in segment 2 for bridge 130 work. No issues observed.
If the same routine maintenance was found to be necessary three or more times for the same control at the same location (including this occurrence), follow the corrective action requirements and record the required information in your corrective action log, or describe here why you believe the specific condition should still be addressed as routine maintenance:					

Section D – Stabilization of Exposed Soil (CGP Part 2.2.14)

(Insert additional rows if needed)

Specific Location That Has Been or Will Be Stabilized	Stabilization Method and Applicable Deadline	Stabilization Initiated?	Final Stabilization Criteria Met?	Final Stabilization Photos Taken?	Notes
1. Road shoulder at 156 Forest Ave near MH #4	Seed and straw Stabilization timeframe is 7 days	<input checked="" type="checkbox"/> Yes <input type="checkbox"/> No If "Yes," date initiated: 10/30/2023	<input type="checkbox"/> Yes <input checked="" type="checkbox"/> No If "Yes," date criteria met:	<input type="checkbox"/> Yes <input checked="" type="checkbox"/> No	Loam, seed, and straw were applied to disturbed road shoulder.
2. Hydroseeding within segments 2, 3, & 4	Hydroseeding Stabilization timeframe is 7 days	<input checked="" type="checkbox"/> Yes <input type="checkbox"/> No If "Yes," date initiated: 11/14/2023	<input type="checkbox"/> Yes <input checked="" type="checkbox"/> No If "Yes," date criteria met:	<input type="checkbox"/> Yes <input checked="" type="checkbox"/> No	Hydroseeding completed within segment 2 (Chestnut Street to water supply road [Sta# 142+00]; segment 3 (Perkins access road [Sta# 165+50] to Main Street & segment 4 (Main Street to Parmenter Road). Matting has been applied to portions of hydroseeded areas in segments 2-4.
3. Hydroseeding within segment 5	Hydroseeding Stabilization timeframe is 7 days	<input checked="" type="checkbox"/> Yes <input type="checkbox"/> No If "Yes," date initiated: 11/21/2023	<input type="checkbox"/> Yes <input checked="" type="checkbox"/> No If "Yes," date criteria met:	<input type="checkbox"/> Yes <input checked="" type="checkbox"/> No	Hydroseeding conducted between Sta# 319+25 and Sta# 329+00 on north side, Parmenter Road and Sta #324+00 on south side. Matting has been applied to portions of hydroseeded areas in segment 5.
4.		<input type="checkbox"/> Yes <input type="checkbox"/> No If "Yes," date initiated:	<input type="checkbox"/> Yes <input type="checkbox"/> No If "Yes," date criteria met:	<input type="checkbox"/> Yes <input type="checkbox"/> No	
5.		<input type="checkbox"/> Yes <input type="checkbox"/> No If "Yes," date initiated:	<input type="checkbox"/> Yes <input type="checkbox"/> No If "Yes," date criteria met:	<input type="checkbox"/> Yes <input type="checkbox"/> No	

Section E – Description of Discharges (CGP Part 4.6.2)

(Insert additional rows if needed)

Was a discharge (not including dewatering) occurring from any part of your site at the time of the inspection?⁴ Yes No

If “Yes,” for each point of discharge, document the following:

- The visual quality of the discharge.
- The characteristics of the discharge, including color; odor; floating, settled, or suspended solids; foam; oil sheen; and other indicators of stormwater pollutants.
- Signs of the above pollutant characteristics that are visible from your site and attributable to your discharge in receiving waters or in other constructed or natural site drainage features.

Discharge Location	Observations
1.	
2.	
3.	
4.	
5.	

⁴ If a dewatering discharge was occurring, you must conduct a dewatering inspection pursuant to CGP Part 4.3.2 and complete a separate dewatering inspection report.

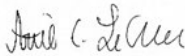
Section F – Signature and Certification (CGP Part 4.7.2)

"I certify under penalty of law that this document and all attachments were prepared under my direction or supervision in accordance with a system designed to assure that qualified personnel properly gathered and evaluated the information contained therein. Based on my inquiry of the person or persons who manage the system, or those persons directly responsible for gathering the information, the information contained is, to the best of my knowledge and belief, true, accurate, and complete. I have no personal knowledge that the information submitted is other than true, accurate, and complete. I am aware that there are significant penalties for submitting false information, including the possibility of fine and imprisonment for knowing violations."



MANDATORY: Signature of Operator or "Duly Authorized Representative:"



Signature: 	Date: 1-10-2024
Printed Name: Matt Devlin	Affiliation: Senior Environmental Specialist- Licensing and Permitting- Eversource



OPTIONAL: Signature of Contractor or Subcontractor



Signature: 	Date: 1-10-2024
Printed Name: Ariel Leclerc, CESSWI, QCIS, QPSWPPP	Affiliation: Compliance Monitor- SWCA Environmental Consultants


Environmental Monitoring Photographs


		PHOTOGRAPHIC LOG	
Client Name: Eversource		Site Location: Sudbury to Hudson Transmission Reliability Project	Town: Stow
Photo No.: 1	Date: 1-10-2024		
Description: View of drainage structures 5 and 6 in segment 1. Facing east.			


		PHOTOGRAPHIC LOG	
Client Name: Eversource		Site Location: Sudbury to Hudson Transmission Reliability Project	Town: Hudson
Photo No.: 2	Date: 1-10-2024		
Description: View of bridge 130. Facing west.			


		PHOTOGRAPHIC LOG	
Client Name: Eversource		Site Location: Sudbury to Hudson Transmission Reliability Project	Town: Hudson
Photo No.: 3	Date: 1-10-2024		
Description: View of pumping operation at MH #8 in segment 3. See additional dewatering inspection report. Facing west.			

		PHOTOGRAPHIC LOG	
Client Name: Eversource		Site Location: Sudbury to Hudson Transmission Reliability Project	Town: Hudson
Photo No.: 4	Date: 1-10-2024		
Description: View of E&S controls in segment 4. Facing east.			

Epsilon ASSOCIATES INC.		PHOTOGRAPHIC LOG	
Client Name: Eversource		Site Location: Sudbury to Hudson Transmission Reliability Project	Town: Hudson
Photo No.: 5	Date: 1-10-2024		
Description: View of Bond conducting storm clean up in segment 5. Facing west.			

Epsilon ASSOCIATES INC.		PHOTOGRAPHIC LOG	
Client Name: Eversource		Site Location: Sudbury to Hudson Transmission Reliability Project	Town: Hudson
Photo No.: 6	Date: 1-10-2024		
Description: View of E&S controls in segment 6. Facing east.			

Epsilon ASSOCIATES INC.		PHOTOGRAPHIC LOG	
Client Name: Eversource		Site Location: Sudbury to Hudson Transmission Reliability Project	Town: Hudson
Photo No.: 7	Date: 1-10-2024		
Description: View of laydown yard at 555 Main. Facing northwest.			

Epsilon ASSOCIATES INC.		PHOTOGRAPHIC LOG	
Client Name: Eversource		Site Location: Sudbury to Hudson Transmission Reliability Project	Town: Hudson
Photo No.: 8	Date: 1-10-2024		
Description: View of Stowe Ct laydown yard. Facing west.			

CONSTRUCTION MONITORING REPORT

Sudbury to Hudson Transmission Project



Weekly Storm Event Other Date: **1-10-24** Time: **7AM-3PM**

Inspector name(s), title(s) and qualifications: **Terry Ramborger (AECOM), Senior Environmental Scientist, CPSS, CPESC, SPWS & EPA (CGP) Site Inspector**

Others present/affiliation(s): **Eversource; ET&L & Bond personnel.**

Precipitation/Weather (since last inspection): **Mixed, 20-50s**

Weather conditions (time of inspection & future outlook): **Overcast, 30s**

Inspection Location Description (include segment # and stationing): **Segments 7-14 & Sudbury Substation.**

*Storm event info (approx): Start date/time: **1-9/6PM** Duration: **14hrs** Amount of rainfall (inches): **1.80"**

Project Name:
**Sudbury to Hudson
Transmission Reliability
Project**

Project Location:
**Sudbury, Hudson, Stow, and
Marlborough, MA**

USEPA #:
MAR1003UW

Summary of Activities/Locations Inspected (include segment # and stationing):
Activity noted within Sudbury substation. Bond conducting erosion control fixes within segment 14. Bond removing downed trees within segments 10 & 11. ET&L conducting culvert replacement work segment 9. ET&L conducting site work within segment 13 & 8.

Inspection Notes:

Any Significant Discharges of Sediment (or other) or Non-Compliance Actions? Yes No

Identify presence of stockpiles and document when placed and when removed (week maximum for stockpiles) Yes No

Compliance with Previous Observations? Yes No

New Corrective Action Recommendations Yes No

New Routine Maintenance Recommendations? Yes No

ENVIRONMENTAL COMPLIANCE

Compliant with applicable permits and applicable environmental requirements? YES NO If not, explain: _____

Other Comments & Observations

This SWPPP inspection covers Segments 7-14 & Sudbury substation. Balance of SWPPP inspection- Segments 1-6; all laydown yards in Hudson & manhole areas (Forest Ave.) carried out by Ariel Leclerc.

I conducted dewatering inspection & turbidity monitoring within segment 13.

Terry Ramborger

Authorized Signature
Date 1-10-24

CONSTRUCTION MONITORING REPORT

Sudbury to Hudson Transmission Project



EVERSOURCE PROJECT MANAGER

Name: Bill Cooper
Phone: 812-929-3481 (mobile)
Email: bill.cooper@eversource.com

EVERSOURCE ENVIRONMENTAL CONTACT

Name: Matt Devlin
Phone: 508-596-0147
Email: matthew.devlin@eversource.com

EVERSOURCE CONSTRUCTION SUPERVISOR

Name: Matt Lagoy
Phone: 413-320-8752
Email: matthew.lagoy@eversource.com

ENVIRONMENTAL CONSULTANT

Primary Contact (Epsilon Associates)
Name: Marc Bergeron (Epsilon Associates)
Phone: 508-212-0420 (mobile)
Email: mbergeron@epsilonassociates.com

Secondary Contact (SWCA)
Name: Rebecca Weissman (SWCA)
Phone: 339-203-7045
Email: Rebecca.weissman@swca.com

PRIME CONTRACTOR (BOND)

Name: Matt Stock
Phone: 617-512-6766
Email: mstock@bond-civilutility.com

SUB CONTRACTOR (ET & L Corp.)

Name: Ethan Wilkins
Phone: 978-501-9826
Email: ewilkins@etlcorp.com

Section A – General Information

(If necessary, complete additional inspection reports for each separate inspection location.)

Inspector Information

Inspector Name: Terry Ramborger--CPSS,CPESC, SPWS & EPA (CGP) Site Inspector

Title: Senior Environmental Scientist

Company Name: AECOM

Email: terry.ramborger@aecom.com

Address: 1155 Elm Street #401 Manchester, NH 03101

Phone Number: 603-557-0034

Inspection Details

Inspection Date: 1-10-24

Inspection Location: This SWPPP inspection covers Segments 7-14 & Sudbury substation. Balance of SWPPP inspection-Segments 1-6; all laydown yards in Hudson & manhole areas (Forest Ave.) carried out by Ariel Leclerc.

Inspection Start Time: 7:00AM

Inspection End Time: 3:00PM

Current Phase of Construction: ROW work; substation work

Weather Conditions During Inspection: Overcast, 30s

Did you determine that any portion of your site was unsafe for inspection per CGP Part 4.5? Yes No

If "Yes," provide the following information:

Location of unsafe conditions:

The conditions that prevented you inspecting this location:

Indicate the required inspection frequency: (Check all that apply. You may be subject to different inspection frequencies in different areas of the site.)

Standard Frequency (CGP Part 4.2):

- At least once every 7 calendar days; **OR**
- Once every 14 calendar days *and* within 24 hours of the occurrence of either:
 - A storm event that produces 0.25 inches or more of rain within a 24-hour period, or
 - A snowmelt discharge from a storm event that produces 3.25 inches or more of snow within a 24-hour period

Increased Frequency (CGP Part 4.3.1) (If site discharges to sediment or nutrient-impaired waters or to waters designated as Tier 2, Tier 2.5, or Tier 3):

- Once every 7 calendar days *and* within 24 hours of the occurrence of either:
 - A storm event that produces 0.25 inches or more of rain within a 24-hour period, or
 - A snowmelt discharge from a storm event that produces 3.25 inches or more of snow within a 24-hour period

Reduced Frequency (CGP Part 4.4):

- For stabilized areas: Twice during first month, no more than 14 calendar days apart; then once per month after first month until permit coverage is terminated
- For stabilized areas on "linear construction sites": Twice during first month, no more than 14 calendar days apart; then once more within 24 hours of the occurrence of either:
 - A storm event that produces 0.25 inches or more of rain within a 24-hour period, or
 - A snowmelt discharge from a storm event that produces 3.25 inches or more of snow within a 24-hour period
- For arid, semi-arid, or drought-stricken areas during seasonally dry periods or during drought: Once per month and within 24 hours of the occurrence of either:
 - A storm event that produces 0.25 inches or more of rain within a 24-hour period, or
 - A snowmelt discharge from a storm event that produces 3.25 inches or more of snow within a 24-hour period
- For frozen conditions where construction activities are being conducted: Once per month

Was this inspection triggered by a storm event producing 0.25 inches or more of rain within a 24-hour period? Yes No

If "Yes," how did you determine whether the storm produced 0.25 inches or more of rain?

- On-site rain gauge: **1.8"**
- Weather station representative of site.
Weather station location: **NOAA, Laurence G Hanscomb Field Airport 2.73"**

Total rainfall amount that triggered the inspection (inches): **1.8"**

Was this inspection triggered by a snowmelt discharge from a storm event producing 3.25 inches or more of snow within a 24-hour period? Yes No

If "Yes," how did you determine whether the storm produced 3.25 inches or more of snow?

- On-site rain gauge
- Weather station representative of site. **Sudbury, MA**
Weather station location: National Centers for Environmental Information @ <https://www.ncei.noaa.gov/access/monitoring/daily-snow/MA/snowfall/>

Total snowfall amount that triggered the inspection (inches): **4.0 - 6.0 on 1-7-2024**

Section B – Condition and Effectiveness of Erosion and Sediment (E&S) Controls (CGP Part 2.2)

(Insert additional rows if needed)

Type and Location of E&S Control	Conditions Requiring Routine Maintenance? ¹	If “Yes,” How Many Times (Including This Occurrence) Has This Condition Been Identified?	Conditions Requiring Corrective Action? ^{2, 3}	Date on Which Condition First Observed (If Applicable)?	Description of Conditions Observed
1. Silt fencing at entrance pads throughout.	<input type="checkbox"/> Yes <input checked="" type="checkbox"/> No	N/A	<input type="checkbox"/> Yes <input checked="" type="checkbox"/> No	N/A	Silt fencing installed per the plan & operating properly segments 7-14.
2. Silt Fencing on ROW in Sudbury	<input type="checkbox"/> Yes <input checked="" type="checkbox"/> No	N/A	<input type="checkbox"/> Yes <input checked="" type="checkbox"/> No	N/A	Silt fencing is installed and operating properly in segment 7-14.
3. Construction entrance pads	<input type="checkbox"/> Yes <input checked="" type="checkbox"/> No	N/A	<input type="checkbox"/> Yes <input checked="" type="checkbox"/> No	N/A	Construction entrance pads are installed per the plan & operating properly in segments 7-14.
4. Compost filter tubes in Sudbury	<input type="checkbox"/> Yes <input checked="" type="checkbox"/> No	N/A	<input type="checkbox"/> Yes <input checked="" type="checkbox"/> No	N/A	Compost filter tubes pads are installed per the plan & operating properly in segments 7-14.
5. Compost Filter tubes at Sudbury Substation	<input type="checkbox"/> Yes <input checked="" type="checkbox"/> No	N/A	<input type="checkbox"/> Yes <input checked="" type="checkbox"/> No	N/A	Removed following completion of work.
6. Inlet protection	<input type="checkbox"/> Yes <input checked="" type="checkbox"/> No	N/A	<input type="checkbox"/> Yes <input checked="" type="checkbox"/> No	N/A	Silt sack inlet protection installed throughout project removed for winter season.
7. Floating silt fencing located at segment 13/14 boundary at Bridge 127 in Sudbury	<input type="checkbox"/> Yes <input checked="" type="checkbox"/> No	N/A	<input type="checkbox"/> Yes <input checked="" type="checkbox"/> No	N/A	Floating silt fencing installed & operating properly within segments 13/14 at Bridge 127. Supplemental silt fence has been installed at top of bank per request of Sudbury CC agent.
<p>If the same routine maintenance was found to be necessary three or more times for the same control at the same location (including this occurrence), follow the corrective action requirements and record the required information in your corrective action log, or describe here why you believe the specific condition should still be addressed as routine maintenance:</p>					

¹ Routine maintenance includes minor repairs or other upkeep performed to ensure that the site’s stormwater controls remain in effective operating condition, not including significant repairs or the need to install a new or replacement control. Routine maintenance is also required for specific conditions: (1) for perimeter controls, whenever sediment has accumulated to half or more the above-ground height of the control (CGP Part 2.2.3.c.i); (2) where sediment has been tracked-out from the site onto paved roads, sidewalks, or other paved areas (CGP Part 2.2.4.d); (3) for inlet protection measures, when sediment accumulates, the filter becomes clogged, and/or performance is compromised (CGP Part 2.2.10.b); and (4) for sediment basins, as necessary to maintain at least half of the design capacity of the basin (CGP Part 2.2.12.f)

² Corrective actions are triggered only for specific conditions (CGP Part 5.1):

1. A stormwater control needs a significant repair or a new or replacement control is needed, or, in accordance with Part 2.1.4.c, you find it necessary to repeatedly (i.e., three (3) or more times) conduct the same routine maintenance fix to the same control at the same location (unless you document in your inspection report under Part 4.7.1.c that the specific reoccurrence of this same problem should still be addressed as a routine maintenance fix under 2.1.4); or
2. A stormwater control necessary to comply with the requirements of this permit was never installed, or was installed incorrectly; or

- 3. Your discharges are not meeting applicable water quality standards; or
- 4. A prohibited discharge has occurred (see CGP Part 1.3); or
- 5. During the discharge from site dewatering activities:
 - a. The weekly average of your turbidity monitoring results exceeds the 50 NTU benchmark (or alternate benchmark if approved by EPA pursuant to Part 3.3.2.b); or
 - b. You observe or you are informed by EPA, State, or local authorities of the presence of the conditions specified in Part 4.6.3.e.

³If a condition on your site requires a corrective action, you must also fill out a corrective action log found at <https://www.epa.gov/npdes/construction-general-permit-resources-tools-and-templates>. See CGP Part 5.4 for more information.

Section C – Condition and Effectiveness of Pollution Prevention (P2) Practices and Controls (CGP Part 2.3) (Insert additional rows if needed)					
Type and Location of P2 Practices and Controls	Conditions Requiring Routine Maintenance? ¹	If “Yes,” How Many Times (Including This Occurrence) Has This Condition Been Identified?	Conditions Requiring Corrective Action? ^{2, 3}	Date on Which Condition First Observed (If Applicable)?	Description of Conditions Observed
1. Sanitary waste facilities, project wide	<input type="checkbox"/> Yes <input checked="" type="checkbox"/> No	N/A	<input type="checkbox"/> Yes <input checked="" type="checkbox"/> No	N/A	No issues noted.
2. Sediment tracking/street sweeping	<input type="checkbox"/> Yes <input checked="" type="checkbox"/> No	N/A	<input type="checkbox"/> Yes <input checked="" type="checkbox"/> No	N/A	No issues noted.
3. Storage handling of materials	<input type="checkbox"/> Yes <input checked="" type="checkbox"/> No	N/A	<input type="checkbox"/> Yes <input checked="" type="checkbox"/> No	N/A	“Metal only” Dumpster at area above Sudbury Substation removed.
4. Concrete washout station at Sudbury substation	<input type="checkbox"/> Yes <input checked="" type="checkbox"/> No	N/A	<input type="checkbox"/> Yes <input checked="" type="checkbox"/> No	N/A	Designated concrete washout station in the parking/storage area has been removed.
4. Concrete washout stations for bridge 127	<input type="checkbox"/> Yes <input checked="" type="checkbox"/> No	N/A	<input type="checkbox"/> Yes <input checked="" type="checkbox"/> No	N/A	Designated concrete washout pits installed in segments 13 & 14 for work at bridge 127 have been removed.
<p>If the same routine maintenance was found to be necessary three or more times for the same control at the same location (including this occurrence), follow the corrective action requirements and record the required information in your corrective action log, or describe here why you believe the specific condition should still be addressed as routine maintenance:</p>					

Section D – Stabilization of Exposed Soil (CGP Part 2.2.14)

(Insert additional rows if needed)

Specific Location That Has Been or Will Be Stabilized	Stabilization Method and Applicable Deadline	Stabilization Initiated?	Final Stabilization Criteria Met?	Final Stabilization Photos Taken?	Notes
1. Areas where invasive species removal has been completed to date within segment 14	Seed & straw Stabilization deadline is 7 days.	<input checked="" type="checkbox"/> Yes <input type="checkbox"/> No If "Yes," date initiated: 7/24/2023	<input type="checkbox"/> Yes <input checked="" type="checkbox"/> No If "Yes," date criteria met:	<input type="checkbox"/> Yes <input checked="" type="checkbox"/> No	Seed & straw have been applied to areas where invasive plants have been removed within segment 14. Removal within segment 14, progressing west to east.
2. Areas where invasive species removal has been completed to date near bridge 128 within segments 7 & 8.	Seed & straw Stabilization deadline is 7 days.	<input checked="" type="checkbox"/> Yes <input type="checkbox"/> No If "Yes," date initiated: 8/4/2023 10/20/2023	<input type="checkbox"/> Yes <input checked="" type="checkbox"/> No If "Yes," date criteria met:	<input type="checkbox"/> Yes <input checked="" type="checkbox"/> No	Seed & straw have been applied to areas where invasive plants have been removed near bridge 128 within segments 7 & 8. Two rounds, as noted.
3. Areas where invasive species removal has been completed to date within segment 11	Seed & straw Stabilization deadline is 7 days.	<input checked="" type="checkbox"/> Yes <input type="checkbox"/> No If "Yes," date initiated: 9/18/2023	<input type="checkbox"/> Yes <input checked="" type="checkbox"/> No If "Yes," date criteria met:	<input type="checkbox"/> Yes <input checked="" type="checkbox"/> No	Seed & straw have been applied to areas where invasive plants have been removed within segment 11.
4. Areas where invasive species removal has been completed to date within segment 10	Seed & straw Stabilization deadline is 7 days.	<input checked="" type="checkbox"/> Yes <input type="checkbox"/> No If "Yes," date initiated: 9/19/2023	<input type="checkbox"/> Yes <input checked="" type="checkbox"/> No If "Yes," date criteria met:	<input type="checkbox"/> Yes <input checked="" type="checkbox"/> No	Seed & straw have been applied to areas where invasive plants have been removed within segment 10.
5. Areas where invasive species removal has been completed to date within segments 8 & 9	Seed & straw Stabilization deadline is 7 days.	<input checked="" type="checkbox"/> Yes <input type="checkbox"/> No If "Yes," date initiated: 10/3/2023	<input type="checkbox"/> Yes <input checked="" type="checkbox"/> No If "Yes," date criteria met:	<input type="checkbox"/> Yes <input checked="" type="checkbox"/> No	Seed & straw have been applied to areas where invasive plants have been removed within segments 8 & 9.
6. Wetland replacement area within segment 14 completed	Seed & straw Stabilization deadline is 7 days.	<input checked="" type="checkbox"/> Yes <input type="checkbox"/> No If "Yes," date initiated: 10/31/2023	<input type="checkbox"/> Yes <input checked="" type="checkbox"/> No If "Yes," date criteria met:	<input type="checkbox"/> Yes <input checked="" type="checkbox"/> No	Seed & straw have been applied to the wetland replication area within segment 14.

Section E – Description of Discharges (CGP Part 4.6.2)

(Insert additional rows if needed)

Was a discharge (not including dewatering) occurring from any part of your site at the time of the inspection?⁴ Yes No

If “Yes,” for each point of discharge, document the following:

- The visual quality of the discharge.
- The characteristics of the discharge, including color; odor; floating, settled, or suspended solids; foam; oil sheen; and other indicators of stormwater pollutants.
- Signs of the above pollutant characteristics that are visible from your site and attributable to your discharge in receiving waters or in other constructed or natural site drainage features.

Discharge Location	Observations
1.	
2.	
3.	
4.	
5.	

⁴ If a dewatering discharge was occurring, you must conduct a dewatering inspection pursuant to CGP Part 4.3.2 and complete a separate dewatering inspection report.

Section F – Signature and Certification (CGP Part 4.7.2)

"I certify under penalty of law that this document and all attachments were prepared under my direction or supervision in accordance with a system designed to assure that qualified personnel properly gathered and evaluated the information contained therein. Based on my inquiry of the person or persons who manage the system, or those persons directly responsible for gathering the information, the information contained is, to the best of my knowledge and belief, true, accurate, and complete. I have no personal knowledge that the information submitted is other than true, accurate, and complete. I am aware that there are significant penalties for submitting false information, including the possibility of fine and imprisonment for knowing violations."



MANDATORY: Signature of Operator or "Duly Authorized Representative:"



Signature: <i>Matthew Devlin</i>	Date: 1-10-24
Printed Name: Matt Devlin	Affiliation: Senior Environmental Specialist - Licensing & Permitting - Eversource



OPTIONAL: Signature of Contractor or Subcontractor Senior Environmental Scientist/Compliance Monitor



Signature: <i>Terry Ramborger</i>	Date: 1-10-24
Printed Name: Terry Ramborger, CPSS, CPESC, SPWS & EPA (CGP) Site Inspector	Affiliation: Senior Environmental Scientist/Compliance Monitor

Environmental Monitoring Photographs



		PHOTOGRAPHIC LOG	
Client Name: Eversource		Site Location: Sudbury to Hudson Transmission Reliability Project	Town: Sudbury
Photo No.: 1	Date: 1-10-24		
Description: Work area within segment 9, ET&L conducting culvert repair work, existing erosion control, looking westward.			



		PHOTOGRAPHIC LOG	
Client Name: Eversource		Site Location: Sudbury to Hudson Transmission Reliability Project	Town: Sudbury
Photo No.: 2	Date: 1-10-24		
Description: Work area from segment 14 over Hop Brook toward segment 13, high water, existing erosion control, looking westward.			

		PHOTOGRAPHIC LOG	
Client Name: Eversource		Site Location: Sudbury to Hudson Transmission Reliability Project	Town: Sudbury
Photo No.: 3	Date: 1-10-24		
Description: Work area within segment 12, existing erosion control, area flooded over previously replaced culvert, looking eastward.			



		PHOTOGRAPHIC LOG	
Client Name: Eversource		Site Location: Sudbury to Hudson Transmission Reliability Project	Town: Sudbury
Photo No.: 4	Date: 1-10-24		
Description: Work area within segment 14, manhole #26 area, looking eastward.			

Environmental Monitoring Photographs

		PHOTOGRAPHIC LOG	
Client Name: Eversource		Site Location: Sudbury to Hudson Transmission Reliability Project	Town: Sudbury
Photo No.: 5	Date: 1-10-24		
Description: Work area within segment 8, bridge 128 work, looking westward.			

		PHOTOGRAPHIC LOG	
Client Name: Eversource		Site Location: Sudbury to Hudson Transmission Reliability Project	Town: Sudbury
Photo No.: 6	Date: 1-10-24		
Description: Work area within segment 10, fallen tree from storm to be removed, existing erosion control, looking eastward.			


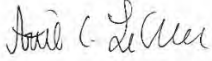
		PHOTOGRAPHIC LOG	
Client Name: Eversource		Site Location: Sudbury to Hudson Transmission Reliability Project	Town: Sudbury
Photo No.: 7	Date: 1-10-24		
Description: Work area within segment 11, existing erosion control, area flooded, looking westward.			

		PHOTOGRAPHIC LOG	
Client Name: Eversource		Site Location: Sudbury to Hudson Transmission Reliability Project	Town: Sudbury
Photo No.: 8	Date: 1-10-24		
Description: Work area within segment 14, wetland replication area, flooded, looking westward.			



Section A – Dewatering Discharges (CGP Part 4.6.3)	
Complete this section <u>within 24 hours</u> of completing the inspection. (If necessary, complete additional inspection reports for each separate inspection location.)	
Inspector Information	
Inspector Name: Ariel Leclerc	Title: Compliance Monitor, CESSWI, QCIS, QPSWPPP
Company Name: SWCA Environmental Consultants	Email: ariel.leclerc@swca.com
Address: 153 Cordaville Road, Suite 130, Southborough, MA 01772	Phone Number: 401-496-8471
Inspection Details	
Inspection Date: 1/08/2024	Inspection Location: Bridge 127 work off Hop Brook- Segment 13
Discharge Start Time: 12:00pm	Discharge End Time: 3:00pm
Rate of Discharge (gallons per day): 188,640 (131 gallons per minute)	Corrective Action Required? ¹ <input type="checkbox"/> Yes <input checked="" type="checkbox"/> No
Describe Indicators of Pollutant Discharge at Point of Dewatering Discharge: ¹ Dewatering setup to corral/bag within work area west of the bridge 127 work. Dewatering conducted to remove water from cofferdam off Hop Brook. Turbidity reading was higher than 50 NTUs but did not appear to be reaching wetlands.	
Attach Photographs of: <ol style="list-style-type: none"> 1. Dewatering water prior to treatment by a dewatering control(s) and the final discharge after treatment; and 2. Dewatering control(s); and 3. Point of discharge to any receiving waters flowing through or immediately adjacent to the site and/or to constructed or natural site drainage features, storm drain inlets, and other conveyances to receiving waters. 	



¹ If you observe any of the following indicators of pollutant discharge, you are required to take corrective action under Part 5.1.5.b:

- a sediment plume, suspended solids, unusual color, presence of odor, decreased clarity, or presence of foam; or
- a visible sheen on the water surface or visible oily deposits on the bottom or shoreline of the receiving water.



Section B – Signature and Certification (CGP Part 4.7.2)	
<p>"I certify under penalty of law that this document and all attachments were prepared under my direction or supervision in accordance with a system designed to assure that qualified personnel properly gathered and evaluated the information contained therein. Based on my inquiry of the person or persons who manage the system, or those persons directly responsible for gathering the information, the information contained is, to the best of my knowledge and belief, true, accurate, and complete. I have no personal knowledge that the information submitted is other than true, accurate, and complete. I am aware that there are significant penalties for submitting false information, including the possibility of fine and imprisonment for knowing violations."</p>	
MANDATORY: Signature of Operator or "Duly Authorized Representative:"	
<p>Signature:</p> 	<p>Date: 1/08/2024</p>
<p>Printed Name: Matt Devlin</p>	<p>Affiliation: Senior Environmental Specialist- Licensing and Permitting- Eversource</p>
OPTIONAL: Signature of Contractor or Subcontractor	
<p>Signature:</p> 	<p>Date: 1/08/2024</p>
<p>Printed Name: Ariel Leclerc, CESSWI, QCIS, QPSWPPP</p>	<p>Affiliation: SWCA Environmental Consultants- Compliance Monitor</p>



Environmental Monitoring Photographs

		PHOTOGRAPHIC LOG	
Client Name: Eversource		Site Location: Sudbury to Hudson Transmission Reliability Project	Town: Sudbury
Photo No.: 1	Date: 1/08/2024		
Description: View of work at bridge 127 in segment 13. Facing east.			

		PHOTOGRAPHIC LOG	
Client Name: Eversource		Site Location: Sudbury to Hudson Transmission Reliability Project	Town: Sudbury
Photo No.: 2	Date: 1/08/2024		
Description: View of pumping operation at Bridge 127 work at Hop Brook. Water prior to treatment appeared turbid.			

Environmental Monitoring Photographs

		PHOTOGRAPHIC LOG	
Client Name: Eversource		Site Location: Sudbury to Hudson Transmission Reliability Project	Town: Sudbury
Photo No.: 3	Date: 1/08/2024		
Description: View of dewatering controls (straw bale corral with filter fabric, stone, and silt bag). Facing east.			

		PHOTOGRAPHIC LOG	
Client Name: Eversource		Site Location: Sudbury to Hudson Transmission Reliability Project	Town: Sudbury
Photo No.: 4	Date: 1/08/2024		
Description: Additional view of dewatering controls (straw bale corral with filter fabric, stone, and silt bag) and discharge from corral. Discharge appeared slightly turbid. Turbidity reading was higher than 50 NTUs but did not appear to be reaching wetlands. Facing east.			

Section A – Dewatering Discharges (CGP Part 4.6.3)	
Complete this section <u>within 24 hours</u> of completing the inspection. (If necessary, complete additional inspection reports for each separate inspection location.)	
Inspector Information	
Inspector Name: Ariel Leclerc	Title: Compliance Monitor, CESSWI, QCIS, QPSWPPP
Company Name: SWCA Environmental Consultants	Email: ariel.leclerc@swca.com
Address: 153 Cordaville Road, Suite 130, Southborough, MA 01772	Phone Number: 401-496-8471
Inspection Details	
Inspection Date: 1/10/2024	Inspection Location: MH #8 in Segment 3
Discharge Start Time: 8:30am	Discharge End Time: 9:15am
Rate of Discharge (gallons per day): 50,400 (35 gallons per minute)	Corrective Action Required? ¹ <input type="checkbox"/> Yes <input checked="" type="checkbox"/> No
Describe Indicators of Pollutant Discharge at Point of Dewatering Discharge: ¹ Dewatering was necessary in MH #8 to prepare for duct proofing. Dewatering setup to corral/bag west of manhole. Water appeared mostly clear, but turbidity reading was higher than 50 NTUs. Discharge did not appear to be reaching wetlands.	
Attach Photographs of: <ol style="list-style-type: none"> 1. Dewatering water prior to treatment by a dewatering control(s) and the final discharge after treatment; and 2. Dewatering control(s); and 3. Point of discharge to any receiving waters flowing through or immediately adjacent to the site and/or to constructed or natural site drainage features, storm drain inlets, and other conveyances to receiving waters. 	


¹ If you observe any of the following indicators of pollutant discharge, you are required to take corrective action under Part 5.1.5.b:

- a sediment plume, suspended solids, unusual color, presence of odor, decreased clarity, or presence of foam; or
- a visible sheen on the water surface or visible oily deposits on the bottom or shoreline of the receiving water.


Section B – Signature and Certification (CGP Part 4.7.2)

“I certify under penalty of law that this document and all attachments were prepared under my direction or supervision in accordance with a system designed to assure that qualified personnel properly gathered and evaluated the information contained therein. Based on my inquiry of the person or persons who manage the system, or those persons directly responsible for gathering the information, the information contained is, to the best of my knowledge and belief, true, accurate, and complete. I have no personal knowledge that the information submitted is other than true, accurate, and complete. I am aware that there are significant penalties for submitting false information, including the possibility of fine and imprisonment for knowing violations.”



MANDATORY: Signature of Operator or “Duly Authorized Representative:”



Signature: 	Date: 1/10/2024
Printed Name: Matt Devlin	Affiliation: Senior Environmental Specialist- Licensing and Permitting- Eversource

OPTIONAL: Signature of Contractor or Subcontractor



Signature: 	Date: 1/10/2024
Printed Name: Ariel Leclerc, CESSWI, QCIS, QPSWPPP	Affiliation: SWCA Environmental Consultants- Compliance Monitor



Environmental Monitoring Photographs

		PHOTOGRAPHIC LOG	
Client Name: Eversource		Site Location: Sudbury to Hudson Transmission Reliability Project	Town: Hudson
Photo No.: 1	Date: 1/10/2024		
Description: View of pumping operation at MH #8 in segment 3. Facing west.			

		PHOTOGRAPHIC LOG	
Client Name: Eversource		Site Location: Sudbury to Hudson Transmission Reliability Project	Town: Hudson
Photo No.: 2	Date: 1/10/2024		
Description: View of pump in MH #8. Water appeared mostly clear prior to treatment.			

Environmental Monitoring Photographs

		PHOTOGRAPHIC LOG	
Client Name: Eversource		Site Location: Sudbury to Hudson Transmission Reliability Project	Town: Hudson
Photo No.: 3	Date: 1/10/2024		
Description: View of dewatering controls (straw bale corral with filter fabric and silt bag). Facing east.			

		PHOTOGRAPHIC LOG	
Client Name: Eversource		Site Location: Sudbury to Hudson Transmission Reliability Project	Town: Hudson
Photo No.: 4	Date: 1/10/2024		
Description: Additional view of dewatering controls (straw bale corral with filter fabric and silt bag) and discharge from corral. Discharge appeared mostly clear, but turbidity reading was higher than 50 NTUs. Facing east.			



Section A – Dewatering Discharges (CGP Part 4.6.3)	
Complete this section <u>within 24 hours</u> of completing the inspection. (If necessary, complete additional inspection reports for each separate inspection location.)	
Inspector Information	
Inspector Name: Terry Ramborger, CPSS, CPESC, SPWS & EPA (CGP) Site Inspector	Title: Senior Environmental Scientist
Company Name: AECOM	Email: terry.ramborger@aecom.com
Address: 1155 Elm Street #401 Manchester, NH 03101	Phone Number: 603-557-0034
Inspection Details	
Inspection Date: 1/11/24	Inspection Location: Manhole #15, segment 7
Discharge Start Time: 1:15 PM	Discharge End Time: 1:45 PM
Rate of Discharge (gallons per day): 50,400 (35 gallons per minute)	Corrective Action Required? ¹ <input type="checkbox"/> Yes <input checked="" type="checkbox"/> No
Describe Indicators of Pollutant Discharge at Point of Dewatering Discharge: ¹ Turbidity sampling conducted, dewatering setup to discharge from dewatering of manhole #15 within segment 7. Turbidity sampling < 50 NTUs. Dewatering conducted to remove water from manhole #15.	
Attach Photographs of: <ol style="list-style-type: none"> 1. Dewatering water prior to treatment by a dewatering control(s) and the final discharge after treatment; and 2. Dewatering control(s); and 3. Point of discharge to any receiving waters flowing through or immediately adjacent to the site and/or to constructed or natural site drainage features, storm drain inlets, and other conveyances to receiving waters. 	



¹ If you observe any of the following indicators of pollutant discharge, you are required to take corrective action under Part 5.1.5.b:

- a sediment plume, suspended solids, unusual color, presence of odor, decreased clarity, or presence of foam; or
- a visible sheen on the water surface or visible oily deposits on the bottom or shoreline of the receiving water.



Section B – Signature and Certification (CGP Part 4.7.2)	
<p>"I certify under penalty of law that this document and all attachments were prepared under my direction or supervision in accordance with a system designed to assure that qualified personnel properly gathered and evaluated the information contained therein. Based on my inquiry of the person or persons who manage the system, or those persons directly responsible for gathering the information, the information contained is, to the best of my knowledge and belief, true, accurate, and complete. I have no personal knowledge that the information submitted is other than true, accurate, and complete. I am aware that there are significant penalties for submitting false information, including the possibility of fine and imprisonment for knowing violations."</p>	
MANDATORY: Signature of Operator or "Duly Authorized Representative:"	
Signature: <i>Matthew Devlin</i>	Date: 1-11-24
Printed Name: Matt Devlin	Affiliation: Senior Environmental Specialist - Licensing & Permitting - Eversource
OPTIONAL: Signature of Contractor or Subcontractor	
Signature: <i>Terry Ramborger</i>	Date: 1-11-24
Printed Name: Terry Ramborger, CPSS, CPESC, SPWS & EPA (CGP) Site Inspector	Affiliation: Senior Environmental Scientist/Compliance Monitor


Environmental Monitoring Photographs

		PHOTOGRAPHIC LOG	
Client Name: Eversource		Site Location: Sudbury to Hudson Transmission Reliability Project	Town: Sudbury
Photo No.: 1	Date: 1/11/2024		
Description: View of pumping from manhole #15 segment 7.			

		PHOTOGRAPHIC LOG	
Client Name: Eversource		Site Location: Sudbury to Hudson Transmission Reliability Project	Town: Sudbury
Photo No.: 2	Date: 1/11/2024		
Description: Manhole #15. View of dewatering operation. Looking eastward.			

Environmental Monitoring Photographs

		PHOTOGRAPHIC LOG	
Client Name: Eversource		Site Location: Sudbury to Hudson Transmission Reliability Project	Town: Sudbury
Photo No.: 3	Date: 1/11/2024		
Description: Manhole #15. View of dewatering operation, looking westward.			

		PHOTOGRAPHIC LOG	
Client Name: Eversource		Site Location: Sudbury to Hudson Transmission Reliability Project	Town: Sudbury
Photo No.: 4	Date: 1/11/2024		
Description: Manhole #15. View of discharge bag, looking westward. Water from bag/corral discharged to adjacent work area, water appeared clear, looking westward.			



Section A – Dewatering Discharges (CGP Part 4.6.3)	
Complete this section <u>within 24 hours</u> of completing the inspection. (If necessary, complete additional inspection reports for each separate inspection location.)	
Inspector Information	
Inspector Name: Terry Ramborger, CPSS, CPESC, SPWS & EPA (CGP) Site Inspector	Title: Senior Environmental Scientist
Company Name: AECOM	Email: terry.ramborger@aecom.com
Address: 1155 Elm Street #401 Manchester, NH 03101	Phone Number: 603-557-0034
Inspection Details	
Inspection Date: 1/10/24	Inspection Location: Bridge 127 cofferdam, within segment 13
Discharge Start Time: 9:00 AM	Discharge End Time: 1:00 PM
Rate of Discharge (gallons per day): 50,400 (35 gallons per minute)	Corrective Action Required? ¹ <input type="checkbox"/> Yes <input checked="" type="checkbox"/> No
Describe Indicators of Pollutant Discharge at Point of Dewatering Discharge: ¹ Turbidity sampling conducted, dewatering setup to discharge from dewatering of cofferdam area of bridge 127 within segment 13. Turbidity sampling > 50 NTUs. Dewatering conducted to remove water from cofferdam.	
Attach Photographs of: <ol style="list-style-type: none"> 1. Dewatering water prior to treatment by a dewatering control(s) and the final discharge after treatment; and 2. Dewatering control(s); and 3. Point of discharge to any receiving waters flowing through or immediately adjacent to the site and/or to constructed or natural site drainage features, storm drain inlets, and other conveyances to receiving waters. 	



¹ If you observe any of the following indicators of pollutant discharge, you are required to take corrective action under Part 5.1.5.b:

- a sediment plume, suspended solids, unusual color, presence of odor, decreased clarity, or presence of foam; or
- a visible sheen on the water surface or visible oily deposits on the bottom or shoreline of the receiving water.



Section B – Signature and Certification (CGP Part 4.7.2)	
"I certify under penalty of law that this document and all attachments were prepared under my direction or supervision in accordance with a system designed to assure that qualified personnel properly gathered and evaluated the information contained therein. Based on my inquiry of the person or persons who manage the system, or those persons directly responsible for gathering the information, the information contained is, to the best of my knowledge and belief, true, accurate, and complete. I have no personal knowledge that the information submitted is other than true, accurate, and complete. I am aware that there are significant penalties for submitting false information, including the possibility of fine and imprisonment for knowing violations."	
MANDATORY: Signature of Operator or "Duly Authorized Representative:"	
Signature: <i>Matthew Devlin</i>	Date: 1-10-24
Printed Name: Matt Devlin	Affiliation: Senior Environmental Specialist - Licensing & Permitting - Eversource
OPTIONAL: Signature of Contractor or Subcontractor	
Signature: <i>Terry Ramborger</i>	Date: 1-10-24
Printed Name: Terry Ramborger, CPSS, CPESC, SPWS & EPA (CGP) Site Inspector	Affiliation: Senior Environmental Scientist/Compliance Monitor



Environmental Monitoring Photographs

		PHOTOGRAPHIC LOG		
Client Name: Eversource		Site Location: Sudbury to Hudson Transmission Reliability Project		Town: Sudbury
Photo No.: 1	Date: 1/10/2024			
Description: View of area being pumped from segment 13 at bridge 127.				

		PHOTOGRAPHIC LOG		
Client Name: Eversource		Site Location: Sudbury to Hudson Transmission Reliability Project		Town: Sudbury
Photo No.: 2	Date: 1/10/2024			
Description: Segment 13. View of dewatering operation. Looking westward.				

Environmental Monitoring Photographs

		PHOTOGRAPHIC LOG	
Client Name: Eversource		Site Location: Sudbury to Hudson Transmission Reliability Project	Town: Sudbury
Photo No.: 3	Date: 1/10/2024		
Description: Segment 13. View of dewatering operation, looking eastward.			

		PHOTOGRAPHIC LOG	
Client Name: Eversource		Site Location: Sudbury to Hudson Transmission Reliability Project	Town: Sudbury
Photo No.: 4	Date: 1/10/2024		
Description: Segment 13. View of discharge corral/bag, looking eastward. Water from bag discharged to adjacent work area to the east. Water appeared slightly turbid, looking eastward.			



Section A – Dewatering Discharges (CGP Part 4.6.3)	
Complete this section <u>within 24 hours</u> of completing the inspection. (If necessary, complete additional inspection reports for each separate inspection location.)	
Inspector Information	
Inspector Name: Terry Ramborger, CPSS, CPESC, SPWS & EPA (CGP) Site Inspector	Title: Senior Environmental Scientist
Company Name: AECOM	Email: terry.ramborger@aecom.com
Address: 1155 Elm Street #401 Manchester, NH 03101	Phone Number: 603-557-0034
Inspection Details	
Inspection Date: 1/11/24	Inspection Location: Manhole #16, segment 7
Discharge Start Time: 12:20 PM	Discharge End Time: 12:40 PM
Rate of Discharge (gallons per day): 50,400 (35 gallons per minute)	Corrective Action Required? ¹ <input type="checkbox"/> Yes <input checked="" type="checkbox"/> No
Describe Indicators of Pollutant Discharge at Point of Dewatering Discharge: ¹ Turbidity sampling conducted, dewatering setup to discharge from dewatering of manhole #16 within segment 7. Turbidity sampling < 50 NTUs. Dewatering conducted to remove water from manhole #16.	
Attach Photographs of: <ol style="list-style-type: none"> 1. Dewatering water prior to treatment by a dewatering control(s) and the final discharge after treatment; and 2. Dewatering control(s); and 3. Point of discharge to any receiving waters flowing through or immediately adjacent to the site and/or to constructed or natural site drainage features, storm drain inlets, and other conveyances to receiving waters. 	



¹ If you observe any of the following indicators of pollutant discharge, you are required to take corrective action under Part 5.1.5.b:

- a sediment plume, suspended solids, unusual color, presence of odor, decreased clarity, or presence of foam; or
- a visible sheen on the water surface or visible oily deposits on the bottom or shoreline of the receiving water.



Section B – Signature and Certification (CGP Part 4.7.2)	
"I certify under penalty of law that this document and all attachments were prepared under my direction or supervision in accordance with a system designed to assure that qualified personnel properly gathered and evaluated the information contained therein. Based on my inquiry of the person or persons who manage the system, or those persons directly responsible for gathering the information, the information contained is, to the best of my knowledge and belief, true, accurate, and complete. I have no personal knowledge that the information submitted is other than true, accurate, and complete. I am aware that there are significant penalties for submitting false information, including the possibility of fine and imprisonment for knowing violations."	
MANDATORY: Signature of Operator or "Duly Authorized Representative:"	
Signature: <i>Matthew Devlin</i>	Date: 1-11-24
Printed Name: Matt Devlin	Affiliation: Senior Environmental Specialist - Licensing & Permitting - Eversource
OPTIONAL: Signature of Contractor or Subcontractor	
Signature: <i>Terry Ramborger</i>	Date: 1-11-24
Printed Name: Terry Ramborger, CPSS, CPESC, SPWS & EPA (CGP) Site Inspector	Affiliation: Senior Environmental Scientist/Compliance Monitor



Environmental Monitoring Photographs

		PHOTOGRAPHIC LOG	
Client Name: Eversource		Site Location: Sudbury to Hudson Transmission Reliability Project	Town: Sudbury
Photo No.: 1	Date: 1/11/2024		
Description: View of pumping from manhole #16 segment 7.			

		PHOTOGRAPHIC LOG	
Client Name: Eversource		Site Location: Sudbury to Hudson Transmission Reliability Project	Town: Sudbury
Photo No.: 2	Date: 1/11/2024		
Description: Manhole #16. View of dewatering operation. Looking eastward.			

Environmental Monitoring Photographs

		PHOTOGRAPHIC LOG	
Client Name: Eversource		Site Location: Sudbury to Hudson Transmission Reliability Project	
Town: Sudbury			
Photo No.: 3	Date: 1/11/2024		
Description: Manhole #16. View of dewatering operation, looking eastward.			

		PHOTOGRAPHIC LOG	
Client Name: Eversource		Site Location: Sudbury to Hudson Transmission Reliability Project	
Town: Sudbury			
Photo No.: 4	Date: 1/11/2024		
Description: Manhole #16. View of discharge bag, looking westward. Water from bag/corral discharged to adjacent work area, water appeared clear, looking westward.			



Section A – Dewatering Discharges (CGP Part 4.6.3)	
Complete this section <u>within 24 hours</u> of completing the inspection. (If necessary, complete additional inspection reports for each separate inspection location.)	
Inspector Information	
Inspector Name: Terry Ramborger, CPSS, CPESC, SPWS & EPA (CGP) Site Inspector	Title: Senior Environmental Scientist
Company Name: AECOM	Email: terry.ramborger@aecom.com
Address: 1155 Elm Street #401 Manchester, NH 03101	Phone Number: 603-557-0034
Inspection Details	
Inspection Date: 1/12/24	Inspection Location: Manhole #14, segment 6
Discharge Start Time: 9:45 AM	Discharge End Time: 2:30 PM
Rate of Discharge (gallons per day): 50,400 (35 gallons per minute)	Corrective Action Required? ¹ <input type="checkbox"/> Yes <input checked="" type="checkbox"/> No
Describe Indicators of Pollutant Discharge at Point of Dewatering Discharge: ¹ Turbidity sampling conducted, dewatering setup to discharge from dewatering of manhole #14 within segment 6. Turbidity sampling < 50 NTUs. Dewatering conducted to remove water from manhole #14.	
Attach Photographs of: <ol style="list-style-type: none"> 1. Dewatering water prior to treatment by a dewatering control(s) and the final discharge after treatment; and 2. Dewatering control(s); and 3. Point of discharge to any receiving waters flowing through or immediately adjacent to the site and/or to constructed or natural site drainage features, storm drain inlets, and other conveyances to receiving waters. 	



¹ If you observe any of the following indicators of pollutant discharge, you are required to take corrective action under Part 5.1.5.b:

- a sediment plume, suspended solids, unusual color, presence of odor, decreased clarity, or presence of foam; or
- a visible sheen on the water surface or visible oily deposits on the bottom or shoreline of the receiving water.



Section B – Signature and Certification (CGP Part 4.7.2)	
"I certify under penalty of law that this document and all attachments were prepared under my direction or supervision in accordance with a system designed to assure that qualified personnel properly gathered and evaluated the information contained therein. Based on my inquiry of the person or persons who manage the system, or those persons directly responsible for gathering the information, the information contained is, to the best of my knowledge and belief, true, accurate, and complete. I have no personal knowledge that the information submitted is other than true, accurate, and complete. I am aware that there are significant penalties for submitting false information, including the possibility of fine and imprisonment for knowing violations."	
MANDATORY: Signature of Operator or "Duly Authorized Representative:"	
Signature: <i>Matthew Devlin</i>	Date: 1-12-24
Printed Name: Matt Devlin	Affiliation: Senior Environmental Specialist - Licensing & Permitting - Eversource
OPTIONAL: Signature of Contractor or Subcontractor	
Signature: <i>Terry Ramborger</i>	Date: 1-12-24
Printed Name: Terry Ramborger, CPSS, CPESC, SPWS & EPA (CGP) Site Inspector	Affiliation: Senior Environmental Scientist/Compliance Monitor



Environmental Monitoring Photographs

		PHOTOGRAPHIC LOG	
Client Name: Eversource		Site Location: Sudbury to Hudson Transmission Reliability Project	Town: Hudson
Photo No.: 1	Date: 1/12/2024		
Description: View of pumping from manhole #14 segment 6.			

		PHOTOGRAPHIC LOG	
Client Name: Eversource		Site Location: Sudbury to Hudson Transmission Reliability Project	Town: Hudson
Photo No.: 2	Date: 1/12/2024		
Description: Manhole #14. View of dewatering operation. Looking eastward.			

Environmental Monitoring Photographs

		PHOTOGRAPHIC LOG	
Client Name: Eversource		Site Location: Sudbury to Hudson Transmission Reliability Project	Town: Hudson
Photo No.: 3	Date: 1/12/2024		
Description: Manhole #14. View of dewatering operation, looking westward.			

		PHOTOGRAPHIC LOG	
Client Name: Eversource		Site Location: Sudbury to Hudson Transmission Reliability Project	Town: Hudson
Photo No.: 4	Date: 1/12/2024		
Description: Manhole #14. View of discharge bag, looking westward. Water from bag/corral discharged to adjacent work area, water appeared clear, looking westward.			



Section A – Dewatering Discharges (CGP Part 4.6.3)	
Complete this section <u>within 24 hours</u> of completing the inspection. (If necessary, complete additional inspection reports for each separate inspection location.)	
Inspector Information	
Inspector Name: Terry Ramborger, CPSS, CPESC, SPWS & EPA (CGP) Site Inspector	Title: Senior Environmental Scientist
Company Name: AECOM	Email: terry.ramborger@aecom.com
Address: 1155 Elm Street #401 Manchester, NH 03101	Phone Number: 603-557-0034
Inspection Details	
Inspection Date: 1/12/24	Inspection Location: Manhole #18, segment 9
Discharge Start Time: 8:00 AM	Discharge End Time: 9:30 AM
Rate of Discharge (gallons per day): 50,400 (35 gallons per minute)	Corrective Action Required? ¹ <input type="checkbox"/> Yes <input checked="" type="checkbox"/> No
Describe Indicators of Pollutant Discharge at Point of Dewatering Discharge: ¹ Turbidity sampling conducted, dewatering setup to discharge from dewatering of manhole #18 within segment 9. Turbidity sampling < 50 NTUs. Dewatering conducted to remove water from manhole #18.	
Attach Photographs of: <ol style="list-style-type: none"> 1. Dewatering water prior to treatment by a dewatering control(s) and the final discharge after treatment; and 2. Dewatering control(s); and 3. Point of discharge to any receiving waters flowing through or immediately adjacent to the site and/or to constructed or natural site drainage features, storm drain inlets, and other conveyances to receiving waters. 	

¹ If you observe any of the following indicators of pollutant discharge, you are required to take corrective action under Part 5.1.5.b:

- a sediment plume, suspended solids, unusual color, presence of odor, decreased clarity, or presence of foam; or
- a visible sheen on the water surface or visible oily deposits on the bottom or shoreline of the receiving water.



Section B – Signature and Certification (CGP Part 4.7.2)	
"I certify under penalty of law that this document and all attachments were prepared under my direction or supervision in accordance with a system designed to assure that qualified personnel properly gathered and evaluated the information contained therein. Based on my inquiry of the person or persons who manage the system, or those persons directly responsible for gathering the information, the information contained is, to the best of my knowledge and belief, true, accurate, and complete. I have no personal knowledge that the information submitted is other than true, accurate, and complete. I am aware that there are significant penalties for submitting false information, including the possibility of fine and imprisonment for knowing violations."	
MANDATORY: Signature of Operator or "Duly Authorized Representative:"	
Signature: <i>Matthew Devlin</i>	Date: 1-12-24
Printed Name: Matt Devlin	Affiliation: Senior Environmental Specialist - Licensing & Permitting - Eversource
OPTIONAL: Signature of Contractor or Subcontractor	
Signature: <i>Terry Ramborger</i>	Date: 1-12-24
Printed Name: Terry Ramborger, CPSS, CPESC, SPWS & EPA (CGP) Site Inspector	Affiliation: Senior Environmental Scientist/Compliance Monitor

Environmental Monitoring Photographs

		PHOTOGRAPHIC LOG	
Client Name: Eversource		Site Location: Sudbury to Hudson Transmission Reliability Project	Town: Sudbury
Photo No.: 1	Date: 1/12/2024		
Description: View of pumping from manhole #18 segment 9.			

		PHOTOGRAPHIC LOG	
Client Name: Eversource		Site Location: Sudbury to Hudson Transmission Reliability Project	Town: Sudbury
Photo No.: 2	Date: 1/11/2024		
Description: Manhole #18. View of dewatering operation. Looking westward.			

Environmental Monitoring Photographs

		PHOTOGRAPHIC LOG	
Client Name: Eversource		Site Location: Sudbury to Hudson Transmission Reliability Project	Town: Sudbury
Photo No.: 3	Date: 1/11/2024		
Description: Manhole #18. View of dewatering operation, looking eastward.			

		PHOTOGRAPHIC LOG	
Client Name: Eversource		Site Location: Sudbury to Hudson Transmission Reliability Project	Town: Sudbury
Photo No.: 4	Date: 1/11/2024		
Description: Manhole #18. View of discharge bag, looking westward. Water from bag/corral discharged to adjacent work area, water appeared clear, looking westward.			



Section A – Dewatering Discharges (CGP Part 4.6.3)	
Complete this section <u>within 24 hours</u> of completing the inspection. (If necessary, complete additional inspection reports for each separate inspection location.)	
Inspector Information	
Inspector Name: Terry Ramborger, CPSS, CPESC, SPWS & EPA (CGP) Site Inspector	Title: Senior Environmental Scientist
Company Name: AECOM	Email: terry.ramborger@aecom.com
Address: 1155 Elm Street #401 Manchester, NH 03101	Phone Number: 603-557-0034
Inspection Details	
Inspection Date: 1/12/24	Inspection Location: Segment 14
Discharge Start Time: 8:00 AM	Discharge End Time: 12:00 AM
Rate of Discharge (gallons per day): 50,400 (35 gallons per minute)	Corrective Action Required? ¹ <input type="checkbox"/> Yes <input checked="" type="checkbox"/> No
Describe Indicators of Pollutant Discharge at Point of Dewatering Discharge: ¹ Turbidity sampling conducted, dewatering setup to discharge from dewatering of trench work within segment 14. Turbidity sampling < 50 NTUs. Dewatering conducted to remove water from the conduit trench.	
Attach Photographs of: <ol style="list-style-type: none"> 1. Dewatering water prior to treatment by a dewatering control(s) and the final discharge after treatment; and 2. Dewatering control(s); and 3. Point of discharge to any receiving waters flowing through or immediately adjacent to the site and/or to constructed or natural site drainage features, storm drain inlets, and other conveyances to receiving waters. 	



¹ If you observe any of the following indicators of pollutant discharge, you are required to take corrective action under Part 5.1.5.b:

- a sediment plume, suspended solids, unusual color, presence of odor, decreased clarity, or presence of foam; or
- a visible sheen on the water surface or visible oily deposits on the bottom or shoreline of the receiving water.



Section B – Signature and Certification (CGP Part 4.7.2)	
"I certify under penalty of law that this document and all attachments were prepared under my direction or supervision in accordance with a system designed to assure that qualified personnel properly gathered and evaluated the information contained therein. Based on my inquiry of the person or persons who manage the system, or those persons directly responsible for gathering the information, the information contained is, to the best of my knowledge and belief, true, accurate, and complete. I have no personal knowledge that the information submitted is other than true, accurate, and complete. I am aware that there are significant penalties for submitting false information, including the possibility of fine and imprisonment for knowing violations."	
MANDATORY: Signature of Operator or "Duly Authorized Representative:"	
Signature: <i>Matthew Devlin</i>	Date: 1-12-24
Printed Name: Matt Devlin	Affiliation: Senior Environmental Specialist - Licensing & Permitting - Eversource
OPTIONAL: Signature of Contractor or Subcontractor	
Signature: <i>Terry Ramborger</i>	Date: 1-12-24
Printed Name: Terry Ramborger, CPSS, CPESC, SPWS & EPA (CGP) Site Inspector	Affiliation: Senior Environmental Scientist/Compliance Monitor



Environmental Monitoring Photographs

		PHOTOGRAPHIC LOG	
Client Name: Eversource		Site Location: Sudbury to Hudson Transmission Reliability Project	Town: Sudbury
Photo No.: 1	Date: 1/12/2024		
Description: View of area being pumped from segment 14, trench work.			

		PHOTOGRAPHIC LOG	
Client Name: Eversource		Site Location: Sudbury to Hudson Transmission Reliability Project	Town: Sudbury
Photo No.: 2	Date: 1/12/2024		
Description: Segment 14. View of dewatering operation. Looking westward.			

Environmental Monitoring Photographs

		PHOTOGRAPHIC LOG	
Client Name: Eversource		Site Location: Sudbury to Hudson Transmission Reliability Project	Town: Sudbury
Photo No.: 3	Date: 1/12/2024		
Description: Segment 14. View of dewatering operation, looking eastward.			

		PHOTOGRAPHIC LOG	
Client Name: Eversource		Site Location: Sudbury to Hudson Transmission Reliability Project	Town: Sudbury
Photo No.: 4	Date: 1/12/2024		
Description: Segment 14. View of discharge corral/bag, looking westward. Water from bag discharged to adjacent work area to the east. Water appeared slightly turbid, looking westward.			

Invasive Species Certification Forms (Sudbury Only Requirement)

BETA

SEG 10 -> SEG 8

Sudbury to Hudson Transmission Reliability Project
Town of Sudbury

CERTIFICATION FORM FOR INVASIVE SPECIES CONTROL

Certain permit conditions in the Sudbury Conservation Commission Order of Conditions issued for the Project require all equipment, including timber mats to be cleaned and certified invasive species free, prior to entering the site. Such certification shall be provided to the Commission prior to commencement of mobilization into the site and when equipment is remobilized within the Project site. Therefore a Condition of Contracts for the Prime Contractor, any Subcontractors, and any equipment or mat vendors shall be required to Certify their equipment⁷ (each piece of equipment used on site) as 'clean'⁸.

E.T. & L. CORP (name of firm) hereby Certifies that

VOLVO RUBBER TIRE EXCAVATOR (make, model, and/or type)

BE7 (equipment ID tag or #) meets the following

1. before entry on to the job site, has been sufficiently cleaned to remove all accumulated mud, debris, plant fragments, and detritus that could harbor seeds, roots, or plant fragments of so-called invasive plant species; and
2. that equipment deployed in areas of invasive species (as identified in project plans) shall be cleaned prior to redeployment.

[Signature] (signed)

1/10/24 (dated)

ETHAN WILKINS (printed name)

SUPER (title)

E.T. & L. CORP (Firm)

The signed original of this form one for each piece of equipment (or lot⁹ of mats) is to be given to the Eversource Construction Supervisor assigned to the project.

⁷ Equipment may include, but is not limited to bulldozers, excavators, backhoes, bucket trucks (tracked or wheeled), pulling equipment, concrete trucks, compressors, drilling equipment, and mats (composite, wood, or other materials).

⁸ With regard to invasive species, the definition of clean means free of accumulated mud, debris, plant fragments, and detritus that could harbor seeds, roots, or plant fragments of so-called invasive plant species.

⁹ Lot of mats is the number of mats that may be transported by one forwarder/truck at a time.