

Weekly Environmental Compliance Summary

Project Name:

Sudbury to Hudson Transmission Reliability Project (USEPA Tracking # MAR1003UW)

Project Location:

Sudbury, Hudson, and Stow, MA

Week of: January 1, 2024 to January 5, 2024

Summary of Activities Completed:

- Substation Work- Civil construction is now complete. Equipment and cable installation in progress.
- Cut & fill/Grading/Gravel Install
 - Loam installation in segment 1 (Wilkins to Chestnut in Hudson)
 - Final grading and gravel installation in segments 7 and 10
- Installation of manholes and conduit
 - All manholes have been installed. Handhole installation in progress in various locations.
 - Conduit between MH #27 and MH #28 (Bridge 127 to Sudbury Substation)
- Bridge 127 Work (Sudbury)
 - Prep work for backwall/concrete slab (segment 13)
- Bridge 128 Work (Sudbury)
 - No work completed this week
- Bridge 130 work (Hudson)
 - Apron & cap installation (segments 2 and 3)
- Blow mule tape through conduit in Hudson and Sudbury (various locations)
- Installation of drainage structures in segment 10
- Segment 9 culvert remediation work
 - Tree removal (Moosehead)
- Segment 12 culvert replacement work

Active Work Areas Being Inspected:

- Sudbury Substation (Boston Post Road)
- Hudson Laydown Yards (555 Main Street and 17 Bonnazzoli Avenue and Stowe Court)
- All Construction Entrances (all along MBTA ROW now installed)
- Segments with erosion controls (all segments)
- All cut & fill activities (see above)
- All MH and conduit work (see above)
- All bridge work (see above)
- All culvert work (see above)

Upcoming Work Activities for Next Three Weeks (1/01/2024 through 1/19/2023)

- Sudbury Substation Work- Equipment and cable installation (Eversource)
- Grading and site work in Hudson- Final grading and loam installation in segment 1 (Wilkins to Chestnut)
- Grading and site work in Sudbury- Final grading and gravel installation in segments 8 (Bridge 128 to Dutton) and 10 (Peakham to Horse Pond)
- Conduit work in Sudbury ROW- MH #24- MH #25 (Union to Boston Post Rd) and MH #26- Sudbury Substation (Bridge 127 to Sudbury Substation)
- Bridge 127 work to continue
- Bridge 128 work to continue
- Bridge 130 work to continue
- Blow mule tape in Hudson and Sudbury- MH #5-MH #28
- Installation of drainage structures in segment 10 (Peakham to Horse Pond in Sudbury)
- Culvert work in segment 9 (Dutton to Peakham in Sudbury) to continue

Distribution List

Lori Capone, Sudbury Conservation Agent
Kathy Sferra, Stow Conservation Agent
Pam Helinek, Hudson Conservation Agent
Adam Duchesneau, Sudbury Planning Director
Paul McKinlay, Weston and Sampson
Denise Bartone, Eversource
Matt Devlin, Eversource
Matt Lagoy, Eversource
David Couette, PARE Corp.
Denise Demboski, Stow Town Administrator

Bill Cooper, Entrustol
Jason Languedoc, BOND
Matt Stock, BOND
Matt Stordy, BOND
Rebecca Weissman, SWCA
Ariel Leclerc, SWCA
Alison Holmes, SWCA
Megan Aconfora, Eversource
Darren Ducharme, ET&L
Jeff Polidor, HWG
Paul Orr, PARE Corp.
Ethan Wilkins, ET&L

David Klinch, Epsilon
Marty Dudek, CHG
Polina Safran, SWCA
Terry Ramborger, AECOM
Scott Egan, AECOM
Josh Surette, Epsilon
Brianna Germain, Eversource
Miles Lang-Kennedy, Eversource
Mark Richardson, ET&L
Janet Carter Bernardi, HWG
Jake Matys, ET&L

Epsilon Team Daily Logs

CONSTRUCTION MONITORING REPORT

Sudbury to Hudson Transmission Project



Weekly Storm Event Other Date: **1-2-24** Time: **7AM – 3PM**

Inspector name(s), title(s), and qualifications: **Terry Ramborger (AECOM), Senior Environmental Scientist, CPSS, CPESC, SPWS & EPA (CGP) Site Inspector**

Others present/affiliation(s): **Eversource, Bond & ET&L personnel**

Precipitation/Weather (since last inspection): **Mixed, 20-40s**

Weather conditions (time of inspection & future outlook): **Sunny – 20-30s**

Inspection Location Description (include segment # and stationing): **Project wide - Hudson to Sudbury**

*Storm event info (approx): Start date/time: **N/A** Duration: **N/A** Amount of rainfall (inches): **N/A**

Project Name:
**Sudbury to Hudson
Transmission Reliability
Project**

Project Location:
**Sudbury, Hudson, Stow, and
Marlborough, MA**

USEPA #:
MAR1003UW

Summary of Activities/Locations Inspected (include segment # and stationing):
Continued Eversource activity within the substation, activity noted within laydown yards located at 555 Main, 25 Stowe Court & 17 Bonazzoli Avenue (all within Hudson). Bond conducting conduit work within segment 14. ET&L conducting site work within segments 1 (grading); 7 (grading) & 10 (grading). Bond dewatering manhole #21 (segment 10); manhole #28 (outside segment 14) & segment 14, prior to proofing.

Inspection Notes:

Any Significant Discharges of Sediment (or other) or Non-Compliance Actions? Yes No

Identify presence of stockpiles and document when placed and when removed (week maximum for stockpiles) Yes No

Compliance with Previous Observations? Yes No

New Corrective Action Recommendations? Yes No


New Routine Maintenance Recommendations? Yes No

ENVIRONMENTAL COMPLIANCE

Compliant with applicable permits and applicable environmental requirements? YES NO If not, explain: _____

Other Comments & Observations

I conducted dewatering inspections & turbidity monitoring within segment 14 (trench work) & manhole #21 (segment 10) & manhole #28 (outside segment 14).


Authorized Signature
Date 1-2-24

CONSTRUCTION MONITORING REPORT

Sudbury to Hudson Transmission Project



EVERSOURCE PROJECT MANAGER

Name: Bill Cooper
Phone: 812-929-3481 (mobile)
Email: bill.cooper@eversource.com

EVERSOURCE ENVIRONMENTAL CONTACT

Name: Matt Devlin
Phone: 508-596-0147
Email: matthew.devlin@eversource.com

EVERSOURCE CONSTRUCTION SUPERVISOR

Name: Matt Lagoy
Phone: 413-320-8752
Email: matthew.lagoy@eversource.com

ENVIRONMENTAL CONSULTANT

Primary Contact (Epsilon Associates)
Name: Marc Bergeron (Epsilon Associates)
Phone: 508-212-0420 (mobile)
Email: mbergeron@epsilonassociates.com

Secondary Contact (SWCA)
Name: Rebecca Weissman (SWCA)
Phone: 339-203-7045
Email: Rebecca.weissman@swca.com

PRIME CONTRACTOR (BOND)



Name: Matt Stock
Phone: 617-512-6766
Email: mstock@bond-civilutility.com

SUB CONTRACTOR (ET & L Corp.)

Name: Ethan Wilkins
Phone: 978-501-9826
Email: ewilkins@etlcorp.com

Environmental Monitoring Photographs

		<p>PHOTOGRAPHIC LOG</p>	
<p>Client Name: Eversource</p>		<p>Site Location: Sudbury to Hudson Transmission Reliability Project</p>	<p>Town: Hudson</p>
<p>Photo No.: 1</p>	<p>Date: 1-2-24</p>		
<p>Description:</p> <p>Work area within segment 2, carpenters working at Bridge 130 area, looking eastward.</p>			

		<p>PHOTOGRAPHIC LOG</p>	
<p>Client Name: Eversource</p>		<p>Site Location: Sudbury to Hudson Transmission Reliability Project</p>	<p>Town: Hudson</p>
<p>Photo No.: 2</p>	<p>Date: 1-2-24</p>		
<p>Description:</p> <p>Bridge 130 work area from segment 2 toward segment 3 across Fort Meadow Brook, existing erosion control (floating silt curtain), looking eastward.</p>			


CONSTRUCTION MONITORING REPORT
Sudbury to Hudson Transmission Project



Environmental Monitoring Photographs

		<p>PHOTOGRAPHIC LOG</p>	
<p>Client Name: Eversource</p>		<p>Site Location: Sudbury to Hudson Transmission Reliability Project</p>	<p>Town: Hudson</p>
<p>Photo No.: 3</p>	<p>Date: 1-2-24</p>		
<p>Description:</p> <p>Bonazzoli laydown yard, looking westward.</p>			


		<p>PHOTOGRAPHIC LOG</p>	
<p>Client Name: Eversource</p>		<p>Site Location: Sudbury to Hudson Transmission Reliability Project</p>	<p>Town: Hudson</p>
<p>Photo No.: 4</p>	<p>Date: 1-2-24</p>		
<p>Description:</p> <p>Segment 3 where erosion control removed by landowner (Perkins). Landowner placed drainage pipe in the area, looking eastward.</p>			



Environmental Monitoring Photographs

		<p>PHOTOGRAPHIC LOG</p>	
<p>Client Name: Eversource</p>		<p>Site Location: Sudbury to Hudson Transmission Reliability Project</p>	<p>Town: Sudbury</p>
<p>Photo No.: 5</p>	<p>Date: 1-2-24</p>		
<p>Description:</p> <p>Work area within segment 9, proofing at manhole #18, looking eastward.</p>			

		<p>PHOTOGRAPHIC LOG</p>	
<p>Client Name: Eversource</p>		<p>Site Location: Sudbury to Hudson Transmission Reliability Project</p>	<p>Town: Sudbury</p>
<p>Photo No.: 6</p>	<p>Date: 1-2-24</p>		
<p>Description:</p> <p>Work area within segment 10, grading work, existing erosion control, looking eastward.</p>			

Environmental Monitoring Photographs

		<p>PHOTOGRAPHIC LOG</p>	
<p>Client Name: Eversource</p>		<p>Site Location: Sudbury to Hudson Transmission Reliability Project</p>	<p>Town: Sudbury</p>
<p>Photo No.: 7</p>	<p>Date: 1-2-24</p>		
<p>Description:</p> <p>Work area within Segment 14, conduit work, existing erosion control, looking westward.</p>			

		<p>PHOTOGRAPHIC LOG</p>	
<p>Client Name: Eversource</p>		<p>Site Location: Sudbury to Hudson Transmission Reliability Project</p>	<p>Town: Sudbury</p>
<p>Photo No.: 8</p>	<p>Date: 1-2-24</p>		
<p>Description:</p> <p>Work area within segment 10, proofing at manhole #21, looking eastward.</p>			

CONSTRUCTION MONITORING REPORT

Sudbury to Hudson Transmission Project

Weekly Storm Event Daily Date: 1/03/2024 Time: 7:00am-3:00pm

Inspector name(s), title(s) and qualifications: **Ariel Leclerc (SWCA), Compliance Monitor, CESSWI, QCIS, QPSWPPP**

Others present/affiliation(s): **Personnel from multiple companies also onsite**

Precipitation/Weather (since last inspection): **Mixed, 20s-40s**

Weather conditions (time of inspection & future outlook): **Sunny, 30s**

Inspection Location Description (include segment # and stationing): **Segments 1-6, all laydown yards (Hudson) & MHs #1-4 on Wilkins and Forest Ave**

+Storm event info (approx): **N/A** Start date/time: **N/A** Duration: Amount of rainfall (inches): **N/A**

Project Name:
Sudbury to Hudson Transmission Reliability Project

Project Location:
Sudbury, Hudson, Stow, and Marlborough, MA

USEPA #:
MAR1003UW

Summary of Activities/Locations Inspected (include segment # and stationing):
Work at bridge 130 in segment 2; Duct proofing at MH #8 and MH #9 in segment 3; Truck traffic in segment 6 for grading work in segment 7.

Inspection Notes:

Any Significant Discharges of Sediment (or other) or Non-Compliance Actions?
No

Identify presence of stockpiles and document when placed and when removed (week maximum for stockpiles)

Compliance with Previous Observations?
Yes

New Corrective Action Recommendations

-
-
-

New Routine Maintenance Recommendations

-
-
-

ENVIRONMENTAL COMPLIANCE

Compliant with applicable permits and applicable environmental requirements? YES NO If not, explain: _____

Other Comments & Observations



Authorized Signature

1/03/2024



Date

CONSTRUCTION MONITORING REPORT

Sudbury to Hudson Transmission Project



EVERSOURCE PROJECT MANAGER Name: Bill Cooper Phone: 812-929-3481 Email: bcooper@entrustsol.com	ENVIRONMENTAL CONSULTANT <u>Primary Contact (Epsilon Associates)</u> Name: Marc Bergeron (Epsilon Associates) Phone: 508-212-0420 (mobile) Email: mbergeron@epsilonassociates.com <u>Secondary Contact (SWCA)</u> Name: Rebecca Weissman (SWCA) Phone: 339-203-7045 Email: rebecca.weissman@swca.com	PRIME CONTRACTOR (BOND) <u>Primary Contact (BOND)</u> Name: Matt Stock Phone: 617-512-6766 Email: mstock@bond-civilutility.com SUB CONTRACTOR (ET&L Corp.) Name: Ethan Wilkins Phone: 978-501-9826 Email: ewilkins@etlcorp.com
EVERSOURCE ENVIRONMENTAL CONTACT Name: Matt Devlin Phone: 508-596-0147 Email: matthew.devlin@eversource.com		
EVERSOURCE CONSTRUCTION SUPERVISOR Name: Matt Lagoy Phone: 413-320-8752 Email: Matthew.Lagoy@eversource.com		

Environmental Monitoring Photographs

		<p>PHOTOGRAPHIC LOG</p>	
<p>Client Name: Eversource</p>		<p>Site Location: Sudbury to Hudson Transmission Reliability Project</p>	<p>Town: Hudson</p>
<p>Photo No.: 1</p>	<p>Date: 1/03/2024</p>		
<p>Description: View of Chestnut St tunnel. Facing west.</p>			



		<p>PHOTOGRAPHIC LOG</p>	
<p>Client Name: Eversource</p>		<p>Site Location: Sudbury to Hudson Transmission Reliability Project</p>	<p>Town: Hudson</p>
<p>Photo No.: 2</p>	<p>Date: 1/03/2024</p>		
<p>Description: View of Bridge 130. ET&L carpenters were working on abutment in segment 2. Facing west.</p>			



Environmental Monitoring Photographs

		<p>PHOTOGRAPHIC LOG</p>	
<p>Client Name: Eversource</p>		<p>Site Location: Sudbury to Hudson Transmission Reliability Project</p>	<p>Town: Hudson</p>
<p>Photo No.: 3</p>	<p>Date: 1/03/2024</p>		
<p>Description: View of Bond working at MH #9 in segment 3. Facing east.</p>			

		<p>PHOTOGRAPHIC LOG</p>	
<p>Client Name: Eversource</p>		<p>Site Location: Sudbury to Hudson Transmission Reliability Project</p>	<p>Town: Hudson</p>
<p>Photo No.: 4</p>	<p>Date: 1/03/2024</p>		
<p>Description: View of E&S controls in segment 5. Facing west.</p>			

Environmental Monitoring Photographs

		<p>PHOTOGRAPHIC LOG</p>	
<p>Client Name: Eversource</p>		<p>Site Location: Sudbury to Hudson Transmission Reliability Project</p>	<p>Town: Hudson</p>
<p>Photo No.: 5</p>	<p>Date: 1/03/2024</p>		
<p>Description: View of E&S controls in segment 6. Facing west.</p>			

		<p>PHOTOGRAPHIC LOG</p>	
<p>Client Name: Eversource</p>		<p>Site Location: Sudbury to Hudson Transmission Reliability Project</p>	<p>Town: Hudson</p>
<p>Photo No.: 6</p>	<p>Date: 1/03/2024</p>		
<p>Description: View of Stowe Ct laydown yard. Facing northeast.</p>			

CONSTRUCTION MONITORING REPORT

Sudbury to Hudson Transmission Project



Weekly Storm Event Other Date: **1-3-24** Time: **7AM – 3PM**

Inspector name(s), title(s), and qualifications: **Terry Ramborger (AECOM), Senior Environmental Scientist, CPSS, CPESC, SPWS & EPA (CGP) Site Inspector**

Others present/affiliation(s): **Eversource, Bond & ET&L personnel.**

Precipitation/Weather (since last inspection): **Mixed, 20-40s**

Weather conditions (time of inspection & future outlook): **Sunny – 30s**

Inspection Location Description (include segment # and stationing): **Segments 7 – 14 Sudbury**

*Storm event info (approx): Start date/time: **N/A** Duration: **N/A** Amount of rainfall (inches): **N/A**

Project Name:
**Sudbury to Hudson
Transmission Reliability
Project**

Project Location:
**Sudbury, Hudson, Stow, and
Marlborough, MA**

USEPA #:
MAR1003UW

Summary of Activities/Locations Inspected (include segment # and stationing):
Continued Eversource activity within the substation. Bond conducting conduit work within segment 14. Bond conducting culvert replacement work within segment 12. Bond conducting proofing activities at manholes #21, #23 & #24. ET&L conducting site work within segment 10 (new drainage structure); segment 9 (preparatory work for culvert replacement) & segment 7 (grading work).

Inspection Notes:

Any Significant Discharges of Sediment (or other) or Non-Compliance Actions? Yes No

Identify presence of stockpiles and document when placed and when removed (week maximum for stockpiles) Yes No

Compliance with Previous Observations? Yes No

New Corrective Action Recommendations? Yes No


New Routine Maintenance Recommendations? Yes No

ENVIRONMENTAL COMPLIANCE

Compliant with applicable permits and applicable environmental requirements? YES NO If not, explain: _____

Other Comments & Observations

I conducted dewatering inspections & turbidity monitoring within segment 14 (conduit work); manhole #22 (proofing work) & manhole #23 (proofing work).


Authorized Signature
Date 1-3-24

CONSTRUCTION MONITORING REPORT

Sudbury to Hudson Transmission Project



EVERSOURCE PROJECT MANAGER

Name: Bill Cooper
Phone: 812-929-3481 (mobile)
Email: bill.cooper@eversource.com

EVERSOURCE ENVIRONMENTAL CONTACT

Name: Matt Devlin
Phone: 508-596-0147
Email: matthew.devlin@eversource.com

EVERSOURCE CONSTRUCTION SUPERVISOR

Name: Matt Lagoy
Phone: 413-320-8752
Email: matthew.lagoy@eversource.com

ENVIRONMENTAL CONSULTANT

Primary Contact (Epsilon Associates)
Name: Marc Bergeron (Epsilon Associates)
Phone: 508-212-0420 (mobile)
Email: mbergeron@epsilonassociates.com

Secondary Contact (SWCA)
Name: Rebecca Weissman (SWCA)
Phone: 339-203-7045
Email: Rebecca.weissman@swca.com



PRIME CONTRACTOR (BOND)

Name: Matt Stock
Phone: 617-512-6766
Email: mstock@bond-civilutility.com

SUB CONTRACTOR (ET & L Corp.)



Name: Ethan Wilkins
Phone: 978-501-9826
Email: ewilkins@etlcorp.com



Environmental Monitoring Photographs

		<p>PHOTOGRAPHIC LOG</p>	
<p>Client Name: Eversource</p>		<p>Site Location: Sudbury to Hudson Transmission Reliability Project</p>	<p>Town: Sudbury</p>
<p>Photo No.: 1</p>	<p>Date: 1-3-24</p>		
<p>Description:</p> <p>Work area within segment 12, culvert replacement, existing erosion control, looking eastward.</p>			



		<p>PHOTOGRAPHIC LOG</p>	
<p>Client Name: Eversource</p>		<p>Site Location: Sudbury to Hudson Transmission Reliability Project</p>	<p>Town: Sudbury</p>
<p>Photo No.: 2</p>	<p>Date: 1-3-24</p>		
<p>Description:</p> <p>Wetland replication area, within Segment 14, looking westward.</p>			



Environmental Monitoring Photographs

		<p>PHOTOGRAPHIC LOG</p>	
<p>Client Name: Eversource</p>		<p>Site Location: Sudbury to Hudson Transmission Reliability Project</p>	<p>Town: Sudbury</p>
<p>Photo No.: 3</p>	<p>Date: 1-3-24</p>		
<p>Description:</p> <p>Work area within Segment 7, grading work, existing erosion control, looking westward.</p>			



		<p>PHOTOGRAPHIC LOG</p>	
<p>Client Name: Eversource</p>		<p>Site Location: Sudbury to Hudson Transmission Reliability Project</p>	<p>Town: Sudbury</p>
<p>Photo No.: 4</p>	<p>Date: 1-3-24</p>		
<p>Description:</p> <p>Work area within Segment 10, work on new drainage structure, existing erosion control, looking eastward.</p>			



Environmental Monitoring Photographs

		<p align="center">PHOTOGRAPHIC LOG</p>	
<p>Client Name: Eversource</p>		<p>Site Location: Sudbury to Hudson Transmission Reliability Project</p>	<p>Town: Sudbury</p>
<p>Photo No.: 5</p>	<p>Date: 1-3-24</p>		
<p>Description:</p> <p>Work area within Segment 10 (off Peakham Road), new drainage structure placed, looking westward.</p>			

		<p align="center">PHOTOGRAPHIC LOG</p>	
<p>Client Name: Eversource</p>		<p>Site Location: Sudbury to Hudson Transmission Reliability Project</p>	<p>Town: Sudbury</p>
<p>Photo No.: 6</p>	<p>Date: 1-3-24</p>		
<p>Description:</p> <p>Work area within Segment 10, proofing work at manhole # 21, existing erosion control, looking eastward.</p>			

Environmental Monitoring Photographs

		<p align="center">PHOTOGRAPHIC LOG</p>	
<p>Client Name: Eversource</p>		<p>Site Location: Sudbury to Hudson Transmission Reliability Project</p>	<p>Town: Sudbury</p>
<p>Photo No.: 7</p>	<p>Date: 1-3-24</p>		
<p>Description:</p> <p>Work area within Segment 11, proofing work at manhole # 22, looking eastward.</p>			

		<p align="center">PHOTOGRAPHIC LOG</p>	
<p>Client Name: Eversource</p>		<p>Site Location: Sudbury to Hudson Transmission Reliability Project</p>	<p>Town: Sudbury</p>
<p>Photo No.: 8</p>	<p>Date: 1-3-24</p>		
<p>Description:</p> <p>Work area within Segment 11, proofing work at manhole # 23, existing erosion control, looking westward.</p>			

CONSTRUCTION MONITORING REPORT

Sudbury to Hudson Transmission Project



Weekly Storm Event Other Date: **1-5-24** Time: **7AM – 3PM**

Inspector name(s), title(s), and qualifications: **Terry Ramborger (AECOM), Senior Environmental Scientist, CPSS, CPESC, SPWS & EPA (CGP) Site Inspector**

Others present/affiliation(s): **Eversource, Bond & ET&L personnel**

Precipitation/Weather (since last inspection): **Mixed, 20-40s**

Weather conditions (time of inspection & future outlook): **Sunny – 20-30s**

Inspection Location Description (include segment # and stationing): **Project wide - Hudson to Sudbury**

*Storm event info (approx): Start date/time: **N/A** Duration: **N/A** Amount of rainfall (inches): **N/A**

Project Name:
**Sudbury to Hudson
Transmission Reliability
Project**

Project Location:
**Sudbury, Hudson, Stow, and
Marlborough, MA**

USEPA #:
MAR1003UW

Summary of Activities/Locations Inspected (include segment # and stationing):
Continued Eversource activity within the substation, activity noted within laydown yards located at 555 Main, 25 Stowe Court & 17 Bonazzoli Avenue (all within Hudson). Bond conducting conduit work within segment 14. ET&L conducting site work within segments 7 & 10 (grading). ET&L working within segment 13 (bridge 127 work) & segment 2 (bridge 130 work). ET&L conducting survey work within segment 6. Bond proofing work within segment 3 (manhole #9). Moosehead removing cut tree materials from segment 9.

Inspection Notes:

Any Significant Discharges of Sediment (or other) or Non-Compliance Actions? Yes No

Identify presence of stockpiles and document when placed and when removed (week maximum for stockpiles) Yes No

Compliance with Previous Observations? Yes No

New Corrective Action Recommendations? Yes No


New Routine Maintenance Recommendations? Yes No

ENVIRONMENTAL COMPLIANCE

Compliant with applicable permits and applicable environmental requirements? YES NO If not, explain: _____

Other Comments & Observations

I conducted dewatering inspections & turbidity monitoring within segment 13 (bridge 127 work).


Authorized Signature
Date 1-5-24

CONSTRUCTION MONITORING REPORT

Sudbury to Hudson Transmission Project



EVERSOURCE PROJECT MANAGER

Name: Bill Cooper
Phone: 812-929-3481 (mobile)
Email: bill.cooper@eversource.com

EVERSOURCE ENVIRONMENTAL CONTACT

Name: Matt Devlin
Phone: 508-596-0147
Email: matthew.devlin@eversource.com

EVERSOURCE CONSTRUCTION SUPERVISOR

Name: Matt Lagoy
Phone: 413-320-8752
Email: matthew.lagoy@eversource.com

ENVIRONMENTAL CONSULTANT

Primary Contact (Epsilon Associates)
Name: Marc Bergeron (Epsilon Associates)
Phone: 508-212-0420 (mobile)
Email: mbergeron@epsilonassociates.com

Secondary Contact (SWCA)
Name: Rebecca Weissman (SWCA)
Phone: 339-203-7045
Email: Rebecca.weissman@swca.com

PRIME CONTRACTOR (BOND)



Name: Matt Stock
Phone: 617-512-6766
Email: mstock@bond-civilutility.com

SUB CONTRACTOR (ET & L Corp.)

Name: Ethan Wilkins
Phone: 978-501-9826
Email: ewilkins@etlcorp.com



Environmental Monitoring Photographs

		<p>PHOTOGRAPHIC LOG</p>	
<p>Client Name: Eversource</p>		<p>Site Location: Sudbury to Hudson Transmission Reliability Project</p>	<p>Town: Hudson</p>
<p>Photo No.: 1</p>	<p>Date: 1-5-24</p>		
<p>Description:</p> <p>Bridge 130 work area from segment 2 toward segment 3 across Fort Meadow Brook, existing erosion control (floating silt curtain), looking eastward.</p>			

		<p>PHOTOGRAPHIC LOG</p>	
<p>Client Name: Eversource</p>		<p>Site Location: Sudbury to Hudson Transmission Reliability Project</p>	<p>Town: Hudson</p>
<p>Photo No.: 2</p>	<p>Date: 1-5-24</p>		
<p>Description:</p> <p>Bond conducting proofing work at manhole #9 (segment 3), looking westward.</p>			


Environmental Monitoring Photographs

		<p>PHOTOGRAPHIC LOG</p>	
<p>Client Name: Eversource</p>		<p>Site Location: Sudbury to Hudson Transmission Reliability Project</p>	<p>Town: Hudson</p>
<p>Photo No.: 3</p>	<p>Date: 1-5-24</p>		
<p>Description:</p> <p>Work area within segment 5, existing erosion control, looking westward.</p>			



		<p>PHOTOGRAPHIC LOG</p>	
<p>Client Name: Eversource</p>		<p>Site Location: Sudbury to Hudson Transmission Reliability Project</p>	<p>Town: Hudson</p>
<p>Photo No.: 4</p>	<p>Date: 1-5-24</p>		
<p>Description:</p> <p>Work area within segment 6, survey work prior to grading, looking eastward.</p>			



Environmental Monitoring Photographs

		<p>PHOTOGRAPHIC LOG</p>	
<p>Client Name: Eversource</p>		<p>Site Location: Sudbury to Hudson Transmission Reliability Project</p>	<p>Town: Sudbury</p>
<p>Photo No.: 5</p>	<p>Date: 1-5-24</p>		
<p>Description: Work area within segment 9, tree removal prior to culvert work, looking westward.</p>			

		<p>PHOTOGRAPHIC LOG</p>	
<p>Client Name: Eversource</p>		<p>Site Location: Sudbury to Hudson Transmission Reliability Project</p>	<p>Town: Sudbury</p>
<p>Photo No.: 6</p>	<p>Date: 1-5-24</p>		
<p>Description: Work area within segment 10, grading work, looking eastward.</p>			

Environmental Monitoring Photographs

		<p>PHOTOGRAPHIC LOG</p>	
<p>Client Name: Eversource</p>		<p>Site Location: Sudbury to Hudson Transmission Reliability Project</p>	<p>Town: Sudbury</p>
<p>Photo No.: 7</p>	<p>Date: 1-5-24</p>		
<p>Description:</p> <p>Work area within Segment 12, culvert replacement area, existing erosion control, looking westward.</p>			

		<p>PHOTOGRAPHIC LOG</p>	
<p>Client Name: Eversource</p>		<p>Site Location: Sudbury to Hudson Transmission Reliability Project</p>	<p>Town: Sudbury</p>
<p>Photo No.: 8</p>	<p>Date: 1-5-24</p>		
<p>Description:</p> <p>Bridge 127 work area looking eastward from segment 13 across Hop Brook toward segment 14, sheeting cutting, looking eastward.</p>			

Epsilon Team Full SWPPP Inspection Report(s)

CONSTRUCTION MONITORING REPORT

Sudbury to Hudson Transmission Project



Weekly Storm Event Other Date: **1-04-2024** Time: **7:00am-3:00pm**

Inspector name(s), title(s) and qualifications: **Ariel Leclerc (SWCA), Compliance Monitor, CESSWI, QCIS, QPSWPPP**

Others present/affiliation(s): **Personnel from multiple companies also onsite**

Precipitation/Weather (since last inspection): **Mixed, 20s-50s**

Weather conditions (time of inspection & future outlook): **Overcast, 30s**

Inspection Location Description (include segment # and stationing): **Segments 1-6, all laydown yards (Hudson) & MHs #1-4 on Wilkins and Forest Ave**

*Storm event info (approx): Start date/time:**N/A** Duration:**N/A** Amount of rainfall (inches):**N/A**

Project Name:
**Sudbury to Hudson
Transmission Reliability
Project**

Project Location:
**Sudbury, Hudson, Stow, and
Marlborough, MA**

USEPA #:
MAR1003UW

Summary of Activities/Locations Inspected (include segment # and stationing):
Work at bridge 130 in segment 2; Duct proofing at MH #8 and MH #9 in segment 3; Truck traffic in segment 6 for grading work in segment 7; Activities at laydown yards; All E&S controls also inspected.

Inspection Notes:

Any Significant Discharges of Sediment (or other) or Non-Compliance Actions? Yes No

Identify presence of stockpiles and document when placed and when removed (week maximum for stockpiles) Yes No

Compliance with Previous Observations? Yes No

New Corrective Action Recommendations? Yes No

New Routine Maintenance Recommendations? Yes No

See comments section below.

ENVIRONMENTAL COMPLIANCE

Compliant with applicable permits and applicable environmental requirements? Yes No If not, explain: _____

Other Comments & Observations

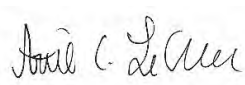
-This SWPPP inspection covers Segments 1-6, all laydown yards (Hudson) & MHs #1-4 on Wilkins and Forest Ave. Balance of SWPPP inspection- Segments 7-14 and Sudbury Substation carried out by Terry Ramborger (AECOM).

-Conducted dewatering inspection at MH #14 in segment 6. See additional dewatering inspection report.

-Loam has been applied to shoulders throughout segment 1 and E&S controls are almost buried in some locations (notably Sta. #109, Sta. #116+50, and Sta. #130). It is recommended that loam is stabilized and that E&S controls are repaired as needed.

-Adjustments to floating silt fencing/turbidity curtain in segments 2/3 at Bridge 130 were needed following water level rise and fall with recent storms. Adjustments have been made.

-Sediment tracking noted on White Pond Rd (segments 5 & 6). Continue to sweep streets as needed.



Authorized Signature

Date
1/04/2024

CONSTRUCTION MONITORING REPORT

Sudbury to Hudson Transmission Project



EVERSOURCE PROJECT MANAGER

Name: Bill Cooper
Phone: 812-929-3481
Email: bcooper@entrustsol.com

EVERSOURCE ENVIRONMENTAL CONTACT

Name: Matt Devlin
Phone: 508-596-0147
Email: matthew.devlin@eversource.com

EVERSOURCE CONSTRUCTION SUPERVISOR

Name: Matt Lagoy
Phone: 413-320-8752
Email: matthew.lagoy@eversource.com

ENVIRONMENTAL CONSULTANT

Primary Contact (Epsilon Associates)
Name: Marc Bergeron (Epsilon Associates)
Phone: 508-212-0420 (mobile)
Email: mbergeron@epsilonassociates.com

Secondary Contact (SWCA)
Name: Rebecca Weissman (SWCA)
Phone: 339-203-7045
Email: Rebecca.weissman@swca.com

PRIME CONTRACTOR (BOND)

Name: Matt Stock
Phone: 617-512-6766
Email: mstock@bond-civilutility.com

SUB CONTRACTOR (ET & L Corp.)

Name: Ethan Wilkins
Phone: 978-501-9826
Email: ewilkins@etlcorp.com

Section A – General Information

(If necessary, complete additional inspection reports for each separate inspection location.)

Inspector Information

Inspector Name: Ariel Leclerc, CESSWI, QCIS, QPSWPPP

Title: Compliance Monitor

Company Name: SWCA Environmental Consultants

Email: ariel.leclerc@swca.com

Address: 153 Cordaville Road, Suite 130, Southborough, MA 01772

Phone Number: 401-496-8471

Inspection Details

Inspection Date: 1/04/2024

Inspection Location: This SWPPP inspection covers Segments 1-6, all laydown yards (Hudson) & MHs #1-4 on Wilkins and Forest Ave. Balance of SWPPP inspection- Segments 7-14 and Sudbury Substation carried out by Terry Ramborger (AECOM).

Inspection Start Time: 7:00am

Inspection End Time: 3:00pm

Current Phase of Construction: Work at ROW and laydown yards

Weather Conditions During Inspection: Overcast, 30s

Did you determine that any portion of your site was unsafe for inspection per CGP Part 4.5? Yes No

If "Yes," provide the following information:

Location of unsafe conditions:

The conditions that prevented you inspecting this location:

Indicate the required inspection frequency: (Check all that apply. You may be subject to different inspection frequencies in different areas of the site.)

Standard Frequency (CGP Part 4.2):

- At least once every 7 calendar days; **OR**
- Once every 14 calendar days *and* within 24 hours of the occurrence of either:
 - A storm event that produces 0.25 inches or more of rain within a 24-hour period, or
 - A snowmelt discharge from a storm event that produces 3.25 inches or more of snow within a 24-hour period

Increased Frequency (CGP Part 4.3.1) (If site discharges to sediment or nutrient-impaired waters or to waters designated as Tier 2, Tier 2.5, or Tier 3):

- Once every 7 calendar days *and* within 24 hours of the occurrence of either:
 - A storm event that produces 0.25 inches or more of rain within a 24-hour period, or
 - A snowmelt discharge from a storm event that produces 3.25 inches or more of snow within a 24-hour period

Reduced Frequency (CGP Part 4.4):

- For stabilized areas: Twice during first month, no more than 14 calendar days apart; then once per month after first month until permit coverage is terminated
- For stabilized areas on "linear construction sites": Twice during first month, no more than 14 calendar days apart; then once more within 24 hours of the occurrence of either:
 - A storm event that produces 0.25 inches or more of rain within a 24-hour period, or
 - A snowmelt discharge from a storm event that produces 3.25 inches or more of snow within a 24-hour period
- For arid, semi-arid, or drought-stricken areas during seasonally dry periods or during drought: Once per month and within 24 hours of the occurrence of either:
 - A storm event that produces 0.25 inches or more of rain within a 24-hour period, or
 - A snowmelt discharge from a storm event that produces 3.25 inches or more of snow within a 24-hour period
- For frozen conditions where construction activities are being conducted: Once per month

Was this inspection triggered by a storm event producing 0.25 inches or more of rain within a 24-hour period? Yes No

If "Yes," how did you determine whether the storm produced 0.25 inches or more of rain?

- On-site rain gauge:
- Weather station representative of site.
Weather station location: **NOAA, Laurence G Handscomb Field Airport:**

Total rainfall amount that triggered the inspection (inches): N/A

Was this inspection triggered by a snowmelt discharge from a storm event producing 3.25 inches or more of snow within a 24-hour period? Yes No

If "Yes," how did you determine whether the storm produced 3.25 inches or more of snow?

- On-site rain gauge
- Weather station representative of site.
Weather station location:

Total snowfall amount that triggered the inspection (inches): N/A

Section B – Condition and Effectiveness of Erosion and Sediment (E&S) Controls (CGP Part 2.2)

(Insert additional rows if needed)

Type and Location of E&S Control	Conditions Requiring Routine Maintenance? ¹	If "Yes," How Many Times (Including This Occurrence) Has This Condition Been Identified?	Conditions Requiring Corrective Action? ^{2, 3}	Date on Which Condition First Observed (If Applicable)?	Description of Conditions Observed
1. Silt Fencing at Entrance pads throughout	<input type="checkbox"/> Yes <input checked="" type="checkbox"/> No	N/A	<input type="checkbox"/> Yes <input checked="" type="checkbox"/> No	N/A	Silt fence is installed per the plan at construction entrances throughout.
2. Construction Entrance Pads	<input type="checkbox"/> Yes <input checked="" type="checkbox"/> No	N/A	<input type="checkbox"/> Yes <input checked="" type="checkbox"/> No	N/A	Construction entrance pads are operating properly.
3. Filter Tubes at MH#1 area at Hudson Power & Light	<input type="checkbox"/> Yes <input checked="" type="checkbox"/> No	N/A	<input type="checkbox"/> Yes <input checked="" type="checkbox"/> No	N/A	Filter tubes are operating properly.
4. Silt Fencing at laydown yards (25 Stowe Ct and 17 Bonazzoli Avenue)	<input type="checkbox"/> Yes <input checked="" type="checkbox"/> No	N/A	<input type="checkbox"/> Yes <input checked="" type="checkbox"/> No	N/A	Silt fence is operating properly at laydown yards.
5. Straw Wattles in Hudson	<input type="checkbox"/> Yes <input checked="" type="checkbox"/> No	N/A	<input type="checkbox"/> Yes <input checked="" type="checkbox"/> No	N/A	Straw wattles are operating properly. It is recommended that straw wattles with plastic netting be replaced with biodegradable compost filter tubes (per Eversource requirement).
6. Silt Fencing on ROW in Hudson	<input checked="" type="checkbox"/> Yes <input type="checkbox"/> No	1	<input type="checkbox"/> Yes <input checked="" type="checkbox"/> No	1/04/2024	-Silt fence is installed and mostly operating properly in segments 1-6. -Loam has been applied to shoulders throughout segment 1 and E&S controls are almost buried in some locations. It is recommended that loam is stabilized and that E&S controls are repaired as needed.
7. Silt Fencing & Filter Tubes in Stow (segment 1 Off Chestnut St)	<input type="checkbox"/> Yes <input checked="" type="checkbox"/> No	N/A	<input type="checkbox"/> Yes <input checked="" type="checkbox"/> No	N/A	Controls are operating properly.
8. Filter Tubes in Hudson	<input checked="" type="checkbox"/> Yes <input type="checkbox"/> No	1	<input type="checkbox"/> Yes <input checked="" type="checkbox"/> No	1/04/2024	-Filter tubes are installed and mostly operating properly in segments 1-5. New black filter tubes have been installed where tubes were missing in segment 1. -Loam has been applied to shoulders throughout segment 1 and E&S controls are almost buried in some locations. It is recommended that loam is stabilized and that E&S controls are repaired as needed.

9. Inlet protection	<input type="checkbox"/> Yes <input checked="" type="checkbox"/> No	N/A	<input type="checkbox"/> Yes <input checked="" type="checkbox"/> No	N/A	All silt sack inlet protection has been removed for the winter season.
10. Turbidity curtain/floating silt fencing in Hudson	<input type="checkbox"/> Yes <input checked="" type="checkbox"/> No	N/A	<input type="checkbox"/> Yes <input checked="" type="checkbox"/> No	N/A	Floating silt fencing installed within segments 2/3 at Bridge 130. Adjustments were needed following water level rise and fall with recent storms. Adjustments have been made.
11. Silt fence & Filter Tubes along Forest Ave at MH #4	<input type="checkbox"/> Yes <input checked="" type="checkbox"/> No	N/A	<input type="checkbox"/> Yes <input checked="" type="checkbox"/> No	N/A	Silt fence & filter tubes have been removed at this location now that road work is complete for the season.
12. Silt fence & Filter Tubes along roadwork at Wilkins St	<input type="checkbox"/> Yes <input checked="" type="checkbox"/> No	N/A	<input type="checkbox"/> Yes <input checked="" type="checkbox"/> No	N/A	Silt fence & filter tubes have been installed are operating properly.
13. Rock lined swale & rock check dams segment 1	<input type="checkbox"/> Yes <input checked="" type="checkbox"/> No	N/A	<input type="checkbox"/> Yes <input checked="" type="checkbox"/> No	N/A	Rock lined swale & check dams installed and operating properly within segment 1 (Hudson & Stow).
If the same routine maintenance was found to be necessary three or more times for the same control at the same location (including this occurrence), follow the corrective action requirements and record the required information in your corrective action log, or describe here why you believe the specific condition should still be addressed as routine maintenance:					

¹ Routine maintenance includes minor repairs or other upkeep performed to ensure that the site's stormwater controls remain in effective operating condition, not including significant repairs or the need to install a new or replacement control. Routine maintenance is also required for specific conditions: (1) for perimeter controls, whenever sediment has accumulated to half or more the above-ground height of the control (CGP Part 2.2.3.c.i); (2) where sediment has been tracked-out from the site onto paved roads, sidewalks, or other paved areas (CGP Part 2.2.4.d); (3) for inlet protection measures, when sediment accumulates, the filter becomes clogged, and/or performance is compromised (CGP Part 2.2.10.b); and (4) for sediment basins, as necessary to maintain at least half of the design capacity of the basin (CGP Part 2.2.12.f)

² Corrective actions are triggered only for specific conditions (CGP Part 5.1):

1. A stormwater control needs a significant repair or a new or replacement control is needed, or, in accordance with Part 2.1.4.c, you find it necessary to repeatedly (i.e., three (3) or more times) conduct the same routine maintenance fix to the same control at the same location (unless you document in your inspection report under Part 4.7.1.c that the specific reoccurrence of this same problem should still be addressed as a routine maintenance fix under 2.1.4); or
2. A stormwater control necessary to comply with the requirements of this permit was never installed, or was installed incorrectly; or
3. Your discharges are not meeting applicable water quality standards; or
4. A prohibited discharge has occurred (see CGP Part 1.3); or
5. During the discharge from site dewatering activities:
 - a. The weekly average of your turbidity monitoring results exceeds the 50 NTU benchmark (or alternate benchmark if approved by EPA pursuant to Part 3.3.2.b); or
 - b. You observe or you are informed by EPA, State, or local authorities of the presence of the conditions specified in Part 4.6.3.e.

³ If a condition on your site requires a corrective action, you must also fill out a corrective action log found at <https://www.epa.gov/npdes/construction-general-permit-resources-tools-and-templates>. See CGP Part 5.4 for more information.

Section C – Condition and Effectiveness of Pollution Prevention (P2) Practices and Controls (CGP Part 2.3)
 (Insert additional rows if needed)

Type and Location of P2 Practices and Controls	Conditions Requiring Routine Maintenance? ¹	If "Yes," How Many Times (Including This Occurrence) Has This Condition Been Identified?	Conditions Requiring Corrective Action? ^{2, 3}	Date on Which Condition First Observed (If Applicable)?	Description of Conditions Observed
1. Sanitary waste facilities, project wide	<input type="checkbox"/> Yes <input checked="" type="checkbox"/> No	N/A	<input type="checkbox"/> Yes <input checked="" type="checkbox"/> No	N/A	No issues observed.
2. Storage handling of materials	<input type="checkbox"/> Yes <input checked="" type="checkbox"/> No	N/A	<input type="checkbox"/> Yes <input checked="" type="checkbox"/> No	N/A	No issues observed.
3. Sediment tracking/street sweeping	<input checked="" type="checkbox"/> Yes <input type="checkbox"/> No	1	<input type="checkbox"/> Yes <input checked="" type="checkbox"/> No	1/04/2024	Sediment tracking noted on White Pond Rd (segments 5 & 6). Continue to sweep streets as needed.
4. Fuel tank (600 gallons) at 555 Main Street laydown yard	<input type="checkbox"/> Yes <input checked="" type="checkbox"/> No	N/A	<input type="checkbox"/> Yes <input checked="" type="checkbox"/> No	N/A	No issues observed.
5. Concrete washout pit in segment 1	<input type="checkbox"/> Yes <input checked="" type="checkbox"/> No	N/A	<input type="checkbox"/> Yes <input checked="" type="checkbox"/> No	N/A	-Concrete washout pit previously installed in segment 1 for work at walls 1 and 2 has been removed. -Concrete washout pit has been installed in segment 2 for bridge 130 work. No issues observed.
<p>If the same routine maintenance was found to be necessary three or more times for the same control at the same location (including this occurrence), follow the corrective action requirements and record the required information in your corrective action log, or describe here why you believe the specific condition should still be addressed as routine maintenance:</p>					

Section D – Stabilization of Exposed Soil (CGP Part 2.2.14)

(Insert additional rows if needed)

Specific Location That Has Been or Will Be Stabilized	Stabilization Method and Applicable Deadline	Stabilization Initiated?	Final Stabilization Criteria Met?	Final Stabilization Photos Taken?	Notes
1. Road shoulder at 156 Forest Ave near MH #4	Seed and straw Stabilization timeframe is 7 days	<input checked="" type="checkbox"/> Yes <input type="checkbox"/> No If "Yes," date initiated: 10/30/2023	<input type="checkbox"/> Yes <input checked="" type="checkbox"/> No If "Yes," date criteria met:	<input type="checkbox"/> Yes <input checked="" type="checkbox"/> No	Loam, seed, and straw were applied to disturbed road shoulder.
2. Hydroseeding within segments 2, 3, & 4	Hydroseeding Stabilization timeframe is 7 days	<input checked="" type="checkbox"/> Yes <input type="checkbox"/> No If "Yes," date initiated: 11/14/2023	<input type="checkbox"/> Yes <input checked="" type="checkbox"/> No If "Yes," date criteria met:	<input type="checkbox"/> Yes <input checked="" type="checkbox"/> No	Hydroseeding completed within segment 2 (Chestnut Street to water supply road [Sta# 142+00]; segment 3 (Perkins access road [Sta# 165+50] to Main Street & segment 4 (Main Street to Parmenter Road). Matting has been applied to portions of hydroseeded areas in segments 2-4.
3. Hydroseeding within segment 5	Hydroseeding Stabilization timeframe is 7 days	<input checked="" type="checkbox"/> Yes <input type="checkbox"/> No If "Yes," date initiated: 11/21/2023	<input type="checkbox"/> Yes <input checked="" type="checkbox"/> No If "Yes," date criteria met:	<input type="checkbox"/> Yes <input checked="" type="checkbox"/> No	Hydroseeding conducted between Sta# 319+25 and Sta# 329+00 on north side, Parmenter Road and Sta #324+00 on south side. Matting has been applied to portions of hydroseeded areas in segment 5.
4.		<input type="checkbox"/> Yes <input type="checkbox"/> No If "Yes," date initiated:	<input type="checkbox"/> Yes <input type="checkbox"/> No If "Yes," date criteria met:	<input type="checkbox"/> Yes <input type="checkbox"/> No	
5.		<input type="checkbox"/> Yes <input type="checkbox"/> No If "Yes," date initiated:	<input type="checkbox"/> Yes <input type="checkbox"/> No If "Yes," date criteria met:	<input type="checkbox"/> Yes <input type="checkbox"/> No	

Section E – Description of Discharges (CGP Part 4.6.2)

(Insert additional rows if needed)

Was a discharge (not including dewatering) occurring from any part of your site at the time of the inspection?⁴ Yes No

If “Yes,” for each point of discharge, document the following:

- The visual quality of the discharge.
- The characteristics of the discharge, including color; odor; floating, settled, or suspended solids; foam; oil sheen; and other indicators of stormwater pollutants.
- Signs of the above pollutant characteristics that are visible from your site and attributable to your discharge in receiving waters or in other constructed or natural site drainage features.

Discharge Location	Observations
1.	
2.	
3.	
4.	
5.	

⁴ If a dewatering discharge was occurring, you must conduct a dewatering inspection pursuant to CGP Part 4.3.2 and complete a separate dewatering inspection report.

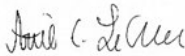
Section F – Signature and Certification (CGP Part 4.7.2)

"I certify under penalty of law that this document and all attachments were prepared under my direction or supervision in accordance with a system designed to assure that qualified personnel properly gathered and evaluated the information contained therein. Based on my inquiry of the person or persons who manage the system, or those persons directly responsible for gathering the information, the information contained is, to the best of my knowledge and belief, true, accurate, and complete. I have no personal knowledge that the information submitted is other than true, accurate, and complete. I am aware that there are significant penalties for submitting false information, including the possibility of fine and imprisonment for knowing violations."



MANDATORY: Signature of Operator or "Duly Authorized Representative:"



Signature: 	Date: 1-04-2024
Printed Name: Matt Devlin	Affiliation: Senior Environmental Specialist- Licensing and Permitting- Eversource



OPTIONAL: Signature of Contractor or Subcontractor



Signature: 	Date: 1-04-2024
Printed Name: Ariel Leclerc, CESSWI, QCIS, QPSWPPP	Affiliation: Compliance Monitor- SWCA Environmental Consultants


Environmental Monitoring Photographs


		PHOTOGRAPHIC LOG	
Client Name: Eversource		Site Location: Sudbury to Hudson Transmission Reliability Project	Town: Hudson
Photo No.: 1	Date: 1-04-2024		
Description: View of Sta. #109 in segment 1. Loam has been applied to shoulders throughout this segment and E&S controls are almost buried in some locations. It is recommended that loam is stabilized and that E&S controls are repaired as needed. Facing east.			


		PHOTOGRAPHIC LOG	
Client Name: Eversource		Site Location: Sudbury to Hudson Transmission Reliability Project	Town: Hudson
Photo No.: 2	Date: 1-04-2024		
Description: View of work area at bridge 130 in segment 2. Facing east.			

		PHOTOGRAPHIC LOG	
Client Name: Eversource		Site Location: Sudbury to Hudson Transmission Reliability Project	Town: Hudson
Photo No.: 3	Date: 1-04-2024		
Description: View of concrete truck utilizing concrete washout pit in segment 2. Facing north.			

		PHOTOGRAPHIC LOG	
Client Name: Eversource		Site Location: Sudbury to Hudson Transmission Reliability Project	Town: Hudson
Photo No.: 4	Date: 1-04-2024		
Description: View of Bond working at MH #8 in segment 3. Facing west.			

Epsilon ASSOCIATES INC.		PHOTOGRAPHIC LOG	
Client Name: Eversource		Site Location: Sudbury to Hudson Transmission Reliability Project	Town: Hudson
Photo No.: 5	Date: 1-04-2024		
Description: View of E&S controls and matting in segment 4. Facing west.			

Epsilon ASSOCIATES INC.		PHOTOGRAPHIC LOG	
Client Name: Eversource		Site Location: Sudbury to Hudson Transmission Reliability Project	Town: Hudson
Photo No.: 6	Date: 1-04-2024		
Description: View of pumping operation at MH #14 in segment 6. See additional dewatering inspection report. Facing east.			

Epsilon ASSOCIATES INC.		PHOTOGRAPHIC LOG	
Client Name: Eversource		Site Location: Sudbury to Hudson Transmission Reliability Project	Town: Hudson
Photo No.: 7	Date: 1-04-2024		
Description: View of White Pond Rd between segments 5 and 6. Sediment tracking noted on roadway. Continue to sweep streets as needed. Facing south.			

Epsilon ASSOCIATES INC.		PHOTOGRAPHIC LOG	
Client Name: Eversource		Site Location: Sudbury to Hudson Transmission Reliability Project	Town: Hudson
Photo No.: 8	Date: 1-04-2024		
Description: View of Stowe Ct laydown yard. Facing west.			

CONSTRUCTION MONITORING REPORT

Sudbury to Hudson Transmission Project



Weekly Storm Event Other Date: **1-4-24** Time: **7AM-3PM**

Inspector name(s), title(s) and qualifications: **Terry Ramborger (AECOM), Senior Environmental Scientist, CPSS, CPESC, SPWS & EPA (CGP) Site Inspector**

Others present/affiliation(s): **Eversource; ET&L & Bond personnel.**

Precipitation/Weather (since last inspection): **Mixed, 20-50s**

Weather conditions (time of inspection & future outlook): **Overcast, 30s**

Inspection Location Description (include segment # and stationing): **Segments 7-14 & Sudbury Substation.**

*Storm event info (approx): Start date/time: **N/A** Duration: **N/A** Amount of rainfall (inches): **N/A**

Project Name:
**Sudbury to Hudson
Transmission Reliability
Project**

Project Location:
**Sudbury, Hudson, Stow, and
Marlborough, MA**

USEPA #:
MAR1003UW

Summary of Activities/Locations Inspected (include segment # and stationing):
Activity noted within Sudbury substation. Bond conducting conduit work segment 14. Bond conducting culvert replacement work segment 12. ET&L conducting site work within segment 13; 10 & 7. Moosehead removing trees within segment 9.

Inspection Notes:

Any Significant Discharges of Sediment (or other) or Non-Compliance Actions? Yes No

Identify presence of stockpiles and document when placed and when removed (week maximum for stockpiles) Yes No
Stockpiles placed in segment 9, off Dutton Road, on 12-29 removed today. See photo #7.

Compliance with Previous Observations? Yes No

New Corrective Action Recommendations Yes No

New Routine Maintenance Recommendations? Yes No


ENVIRONMENTAL COMPLIANCE

Compliant with applicable permits and applicable environmental requirements? YES NO If not, explain: _____

Other Comments & Observations

This SWPPP inspection covers Segments 7-14 & Sudbury substation. Balance of SWPPP inspection- Segments 1-6; all laydown yards in Hudson & manhole areas (Forest Ave.) carried out by Ariel Leclerc.

I conducted dewatering inspections & turbidity monitoring within segments 13 & 14.



Authorized Signature
Date 1-4-24

CONSTRUCTION MONITORING REPORT

Sudbury to Hudson Transmission Project



EVERSOURCE PROJECT MANAGER

Name: Bill Cooper
Phone: 812-929-3481 (mobile)
Email: bill.cooper@eversource.com

EVERSOURCE ENVIRONMENTAL CONTACT

Name: Matt Devlin
Phone: 508-596-0147
Email: matthew.devlin@eversource.com

EVERSOURCE CONSTRUCTION SUPERVISOR

Name: Matt Lagoy
Phone: 413-320-8752
Email: matthew.lagoy@eversource.com

ENVIRONMENTAL CONSULTANT

Primary Contact (Epsilon Associates)
Name: Marc Bergeron (Epsilon Associates)
Phone: 508-212-0420 (mobile)
Email: mbergeron@epsilonassociates.com

Secondary Contact (SWCA)
Name: Rebecca Weissman (SWCA)
Phone: 339-203-7045
Email: Rebecca.weissman@swca.com

PRIME CONTRACTOR (BOND)

Name: Matt Stock
Phone: 617-512-6766
Email: mstock@bond-civilutility.com

SUB CONTRACTOR (ET & L Corp.)

Name: Ethan Wilkins
Phone: 978-501-9826
Email: ewilkins@etlcorp.com

Section A – General Information (If necessary, complete additional inspection reports for each separate inspection location.)	
Inspector Information	
Inspector Name: Terry Ramborger--CPSS,CPESC, SPWS & EPA (CGP) Site Inspector	Title: Senior Environmental Scientist
Company Name: AECOM	Email: terry.ramborger@aecom.com
Address: 1155 Elm Street #401 Manchester, NH 03101	Phone Number: 603-557-0034
Inspection Details	
Inspection Date: 1-4-24	Inspection Location: This SWPPP inspection covers Segments 7-14 & Sudbury substation. Balance of SWPPP inspection-Segments 1-6; all laydown yards in Hudson & manhole areas (Forest Ave.) carried out by Ariel Leclerc.
Inspection Start Time: 7:00AM	Inspection End Time: 3:00PM
Current Phase of Construction: ROW work; substation work	Weather Conditions During Inspection: Overcast, 30s
Did you determine that any portion of your site was unsafe for inspection per CGP Part 4.5? <input type="checkbox"/> Yes <input checked="" type="checkbox"/> No If "Yes," provide the following information: Location of unsafe conditions: The conditions that prevented you inspecting this location:	
Indicate the required inspection frequency: (Check all that apply. You may be subject to different inspection frequencies in different areas of the site.)	
Standard Frequency (CGP Part 4.2): <input type="checkbox"/> At least once every 7 calendar days; OR <input type="checkbox"/> Once every 14 calendar days <i>and</i> within 24 hours of the occurrence of either: <ul style="list-style-type: none"> • A storm event that produces 0.25 inches or more of rain within a 24-hour period, or • A snowmelt discharge from a storm event that produces 3.25 inches or more of snow within a 24-hour period 	
Increased Frequency (CGP Part 4.3.1) (If site discharges to sediment or nutrient-impaired waters or to waters designated as Tier 2, Tier 2.5, or Tier 3): <input checked="" type="checkbox"/> Once every 7 calendar days <i>and</i> within 24 hours of the occurrence of either: <ul style="list-style-type: none"> • A storm event that produces 0.25 inches or more of rain within a 24-hour period, or • A snowmelt discharge from a storm event that produces 3.25 inches or more of snow within a 24-hour period 	

Reduced Frequency (CGP Part 4.4):

- For stabilized areas: Twice during first month, no more than 14 calendar days apart; then once per month after first month until permit coverage is terminated
- For stabilized areas on "linear construction sites": Twice during first month, no more than 14 calendar days apart; then once more within 24 hours of the occurrence of either:
 - A storm event that produces 0.25 inches or more of rain within a 24-hour period, or
 - A snowmelt discharge from a storm event that produces 3.25 inches or more of snow within a 24-hour period
- For arid, semi-arid, or drought-stricken areas during seasonally dry periods or during drought: Once per month and within 24 hours of the occurrence of either:
 - A storm event that produces 0.25 inches or more of rain within a 24-hour period, or
 - A snowmelt discharge from a storm event that produces 3.25 inches or more of snow within a 24-hour period
- For frozen conditions where construction activities are being conducted: Once per month

Was this inspection triggered by a storm event producing 0.25 inches or more of rain within a 24-hour period? Yes No

If "Yes," how did you determine whether the storm produced 0.25 inches or more of rain?

- On-site rain gauge: **N/A**
- Weather station representative of site.
Weather station location: **NOAA, Laurence G Hanscomb Field Airport N/A**

Total rainfall amount that triggered the inspection (inches): **N/A**

Was this inspection triggered by a snowmelt discharge from a storm event producing 3.25 inches or more of snow within a 24-hour period? Yes No

If "Yes," how did you determine whether the storm produced 3.25 inches or more of snow?

- On-site rain gauge
- Weather station representative of site.
Weather station location:

Total snowfall amount that triggered the inspection (inches): **N/A**

Section B – Condition and Effectiveness of Erosion and Sediment (E&S) Controls (CGP Part 2.2)

(Insert additional rows if needed)

Type and Location of E&S Control	Conditions Requiring Routine Maintenance? ¹	If "Yes," How Many Times (Including This Occurrence) Has This Condition Been Identified?	Conditions Requiring Corrective Action? ^{2, 3}	Date on Which Condition First Observed (If Applicable)?	Description of Conditions Observed
1. Silt fencing at entrance pads throughout.	<input type="checkbox"/> Yes <input checked="" type="checkbox"/> No	N/A	<input type="checkbox"/> Yes <input checked="" type="checkbox"/> No	N/A	Silt fencing installed per the plan & operating properly segments 7-14.
2. Silt Fencing on ROW in Sudbury	<input type="checkbox"/> Yes <input checked="" type="checkbox"/> No	N/A	<input type="checkbox"/> Yes <input checked="" type="checkbox"/> No	N/A	Silt fencing is installed and operating properly in segment 7-14.
3. Construction entrance pads	<input type="checkbox"/> Yes <input checked="" type="checkbox"/> No	N/A	<input type="checkbox"/> Yes <input checked="" type="checkbox"/> No	N/A	Construction entrance pads are installed per the plan & operating properly in segments 7-14.
4. Compost filter tubes in Sudbury	<input type="checkbox"/> Yes <input checked="" type="checkbox"/> No	N/A	<input type="checkbox"/> Yes <input checked="" type="checkbox"/> No	N/A	Compost filter tubes pads are installed per the plan & operating properly in segments 7-14.
5. Compost Filter tubes at Sudbury Substation	<input type="checkbox"/> Yes <input checked="" type="checkbox"/> No	N/A	<input type="checkbox"/> Yes <input checked="" type="checkbox"/> No	N/A	Removed following completion of work.
6. Inlet protection	<input type="checkbox"/> Yes <input checked="" type="checkbox"/> No	N/A	<input type="checkbox"/> Yes <input checked="" type="checkbox"/> No	N/A	Silt sack inlet protection installed throughout project & operating properly.
7. Floating silt fencing located at segment 13/14 boundary at Bridge 127 in Sudbury	<input type="checkbox"/> Yes <input checked="" type="checkbox"/> No	N/A	<input type="checkbox"/> Yes <input checked="" type="checkbox"/> No	N/A	Floating silt fencing installed & operating properly within segments 13/14 at Bridge 127. Supplemental silt fence has been installed at top of bank per request of Sudbury CC agent.
<p>If the same routine maintenance was found to be necessary three or more times for the same control at the same location (including this occurrence), follow the corrective action requirements and record the required information in your corrective action log, or describe here why you believe the specific condition should still be addressed as routine maintenance:</p>					

¹ Routine maintenance includes minor repairs or other upkeep performed to ensure that the site's stormwater controls remain in effective operating condition, not including significant repairs or the need to install a new or replacement control. Routine maintenance is also required for specific conditions: (1) for perimeter controls, whenever sediment has accumulated to half or more the above-ground height of the control (CGP Part 2.2.3.c.i); (2) where sediment has been tracked-out from the site onto paved roads, sidewalks, or other paved areas (CGP Part 2.2.4.d); (3) for inlet protection measures, when sediment accumulates, the filter becomes clogged, and/or performance is compromised (CGP Part 2.2.10.b); and (4) for sediment basins, as necessary to maintain at least half of the design capacity of the basin (CGP Part 2.2.12.f)

² Corrective actions are triggered only for specific conditions (CGP Part 5.1):

1. A stormwater control needs a significant repair or a new or replacement control is needed, or, in accordance with Part 2.1.4.c, you find it necessary to repeatedly (i.e., three (3) or more times) conduct the same routine maintenance fix to the same control at the same location (unless you document in your inspection report under Part 4.7.1.c that the specific reoccurrence of this same problem should still be addressed as a routine maintenance fix under 2.1.4); or
2. A stormwater control necessary to comply with the requirements of this permit was never installed, or was installed incorrectly; or

- 3. Your discharges are not meeting applicable water quality standards; or
- 4. A prohibited discharge has occurred (see CGP Part 1.3); or
- 5. During the discharge from site dewatering activities:
 - a. The weekly average of your turbidity monitoring results exceeds the 50 NTU benchmark (or alternate benchmark if approved by EPA pursuant to Part 3.3.2.b); or
 - b. You observe or you are informed by EPA, State, or local authorities of the presence of the conditions specified in Part 4.6.3.e.

³If a condition on your site requires a corrective action, you must also fill out a corrective action log found at <https://www.epa.gov/npdes/construction-general-permit-resources-tools-and-templates>. See CGP Part 5.4 for more information.

Section C – Condition and Effectiveness of Pollution Prevention (P2) Practices and Controls (CGP Part 2.3)					
(Insert additional rows if needed)					
Type and Location of P2 Practices and Controls	Conditions Requiring Routine Maintenance? ¹	If “Yes,” How Many Times (Including This Occurrence) Has This Condition Been Identified?	Conditions Requiring Corrective Action? ^{2, 3}	Date on Which Condition First Observed (If Applicable)?	Description of Conditions Observed
1. Sanitary waste facilities, project wide	<input type="checkbox"/> Yes <input checked="" type="checkbox"/> No	N/A	<input type="checkbox"/> Yes <input checked="" type="checkbox"/> No	N/A	No issues noted.
2. Sediment tracking/street sweeping	<input type="checkbox"/> Yes <input checked="" type="checkbox"/> No	N/A	<input type="checkbox"/> Yes <input checked="" type="checkbox"/> No	N/A	No issues noted.
3. Storage handling of materials	<input type="checkbox"/> Yes <input checked="" type="checkbox"/> No	N/A	<input type="checkbox"/> Yes <input checked="" type="checkbox"/> No	N/A	“Metal only” Dumpster at area above Sudbury Substation removed.
4. Concrete washout station at Sudbury substation	<input type="checkbox"/> Yes <input checked="" type="checkbox"/> No	N/A	<input type="checkbox"/> Yes <input checked="" type="checkbox"/> No	N/A	Designated concrete washout station in the parking/storage area has been removed.
4. Concrete washout stations for bridge 127	<input type="checkbox"/> Yes <input checked="" type="checkbox"/> No	N/A	<input type="checkbox"/> Yes <input checked="" type="checkbox"/> No	N/A	Designated concrete washout pits installed in segment 14 for work at bridge 127. Pit formerly installed in segment 13 has been displaced, but all concrete is dry.
<p>If the same routine maintenance was found to be necessary three or more times for the same control at the same location (including this occurrence), follow the corrective action requirements and record the required information in your corrective action log, or describe here why you believe the specific condition should still be addressed as routine maintenance:</p>					

Section D – Stabilization of Exposed Soil (CGP Part 2.2.14)					
(Insert additional rows if needed)					
Specific Location That Has Been or Will Be Stabilized	Stabilization Method and Applicable Deadline	Stabilization Initiated?	Final Stabilization Criteria Met?	Final Stabilization Photos Taken?	Notes

1. Areas where invasive species removal has been completed to date within segment 14	Seed & straw Stabilization deadline is 7 days.	<input checked="" type="checkbox"/> Yes <input type="checkbox"/> No If "Yes," date initiated: 7/24/2023	<input type="checkbox"/> Yes <input checked="" type="checkbox"/> No If "Yes," date criteria met:	<input type="checkbox"/> Yes <input checked="" type="checkbox"/> No	Seed & straw have been applied to areas where invasive plants have been removed within segment 14. Removal within segment 14, progressing west to east.
2. Areas where invasive species removal has been completed to date near bridge 128 within segments 7 & 8.	Seed & straw Stabilization deadline is 7 days.	<input checked="" type="checkbox"/> Yes <input type="checkbox"/> No If "Yes," date initiated: 8/4/2023 10/20/2023	<input type="checkbox"/> Yes <input checked="" type="checkbox"/> No If "Yes," date criteria met:	<input type="checkbox"/> Yes <input checked="" type="checkbox"/> No	Seed & straw have been applied to areas where invasive plants have been removed near bridge 128 within segments 7 & 8. Two rounds, as noted.
3. Areas where invasive species removal has been completed to date within segment 11	Seed & straw Stabilization deadline is 7 days.	<input checked="" type="checkbox"/> Yes <input type="checkbox"/> No If "Yes," date initiated: 9/18/2023	<input type="checkbox"/> Yes <input checked="" type="checkbox"/> No If "Yes," date criteria met:	<input type="checkbox"/> Yes <input checked="" type="checkbox"/> No	Seed & straw have been applied to areas where invasive plants have been removed within segment 11.
4. Areas where invasive species removal has been completed to date within segment 10	Seed & straw Stabilization deadline is 7 days.	<input checked="" type="checkbox"/> Yes <input type="checkbox"/> No If "Yes," date initiated: 9/19/2023	<input type="checkbox"/> Yes <input checked="" type="checkbox"/> No If "Yes," date criteria met:	<input type="checkbox"/> Yes <input checked="" type="checkbox"/> No	Seed & straw have been applied to areas where invasive plants have been removed within segment 10.
5. Areas where invasive species removal has been completed to date within segments 8 & 9	Seed & straw Stabilization deadline is 7 days.	<input checked="" type="checkbox"/> Yes <input type="checkbox"/> No If "Yes," date initiated: 10/3/2023	<input type="checkbox"/> Yes <input checked="" type="checkbox"/> No If "Yes," date criteria met:	<input type="checkbox"/> Yes <input checked="" type="checkbox"/> No	Seed & straw have been applied to areas where invasive plants have been removed within segments 8 & 9.
6. Wetland replacement area within segment 14 completed	Seed & straw Stabilization deadline is 7 days.	<input checked="" type="checkbox"/> Yes <input type="checkbox"/> No If "Yes," date initiated: 10/31/2023	<input type="checkbox"/> Yes <input checked="" type="checkbox"/> No If "Yes," date criteria met:	<input type="checkbox"/> Yes <input checked="" type="checkbox"/> No	Seed & straw have been applied to the wetland replication area within segment 14.

Section E – Description of Discharges (CGP Part 4.6.2)

(Insert additional rows if needed)

Was a discharge (not including dewatering) occurring from any part of your site at the time of the inspection?⁴ Yes No

If “Yes,” for each point of discharge, document the following:

- The visual quality of the discharge.
- The characteristics of the discharge, including color; odor; floating, settled, or suspended solids; foam; oil sheen; and other indicators of stormwater pollutants.
- Signs of the above pollutant characteristics that are visible from your site and attributable to your discharge in receiving waters or in other constructed or natural site drainage features.

Discharge Location	Observations
1.	
2.	
3.	
4.	
5.	

⁴ If a dewatering discharge was occurring, you must conduct a dewatering inspection pursuant to CGP Part 4.3.2 and complete a separate dewatering inspection report.

Section F – Signature and Certification (CGP Part 4.7.2)

"I certify under penalty of law that this document and all attachments were prepared under my direction or supervision in accordance with a system designed to assure that qualified personnel properly gathered and evaluated the information contained therein. Based on my inquiry of the person or persons who manage the system, or those persons directly responsible for gathering the information, the information contained is, to the best of my knowledge and belief, true, accurate, and complete. I have no personal knowledge that the information submitted is other than true, accurate, and complete. I am aware that there are significant penalties for submitting false information, including the possibility of fine and imprisonment for knowing violations."



MANDATORY: Signature of Operator or "Duly Authorized Representative:"



Signature: <i>Matthew Devlin</i>	Date: 1-4-24
Printed Name: Matt Devlin	Affiliation: Senior Environmental Specialist - Licensing & Permitting - Eversource



OPTIONAL: Signature of Contractor or Subcontractor Senior Environmental Scientist/Compliance Monitor

Signature: <i>Terry Ramborger</i>	Date: 1-4-24
Printed Name: Terry Ramborger, CPSS, CPESC, SPWS & EPA (CGP) Site Inspector	Affiliation: Senior Environmental Scientist/Compliance Monitor

Environmental Monitoring Photographs



		PHOTOGRAPHIC LOG	
Client Name: Eversource		Site Location: Sudbury to Hudson Transmission Reliability Project	Town: Sudbury
Photo No.: 1	Date: 1-4-24		
Description: Work area within segment 13, Bridge 127 work area, looking eastward.			



		PHOTOGRAPHIC LOG	
Client Name: Eversource		Site Location: Sudbury to Hudson Transmission Reliability Project	Town: Sudbury
Photo No.: 2	Date: 1-4-24		
Description: Work area from segment 14 over Hop Brook toward segment 13, existing erosion control, looking westward.			



		PHOTOGRAPHIC LOG	
Client Name: Eversource		Site Location: Sudbury to Hudson Transmission Reliability Project	Town: Sudbury
Photo No.: 3	Date: 1-4-24		
Description: Work area within segment 12, existing erosion control, looking westward.			



		PHOTOGRAPHIC LOG	
Client Name: Eversource		Site Location: Sudbury to Hudson Transmission Reliability Project	Town: Sudbury
Photo No.: 4	Date: 1-4-24		
Description: Work area within segment 14, conduit work, looking eastward.			

Environmental Monitoring Photographs

		PHOTOGRAPHIC LOG	
Client Name: Eversource		Site Location: Sudbury to Hudson Transmission Reliability Project	Town: Sudbury
Photo No.: 5	Date: 1-4-24		
Description: Work area, grading work, within segment 7, looking eastward.			

		PHOTOGRAPHIC LOG	
Client Name: Eversource		Site Location: Sudbury to Hudson Transmission Reliability Project	Town: Sudbury
Photo No.: 6	Date: 1-4-24		
Description: Work area within segment 9, tree removal prior to culvert repair work, existing erosion control, looking westward.			

		PHOTOGRAPHIC LOG	
Client Name: Eversource		Site Location: Sudbury to Hudson Transmission Reliability Project	Town: Sudbury
Photo No.: 7	Date: 1-4-24		
Description: Work area within segment 10, removal of soil stockpiles, looking eastward.			

		PHOTOGRAPHIC LOG	
Client Name: Eversource		Site Location: Sudbury to Hudson Transmission Reliability Project	Town: Sudbury
Photo No.: 8	Date: 1-4-24		
Description: Work area within segment 10, grading work, looking eastward.			



Section A – Dewatering Discharges (CGP Part 4.6.3) Complete this section <u>within 24 hours</u> of completing the inspection. (If necessary, complete additional inspection reports for each separate inspection location.)	
Inspector Information	
Inspector Name: Terry Ramborger, CPSS, CPESC, SPWS & EPA (CGP) Site Inspector	Title: Senior Environmental Scientist
Company Name: AECOM	Email: terry.ramborger@aecom.com
Address: 1155 Elm Street #401 Manchester, NH 03101	Phone Number: 603-557-0034
Inspection Details	
Inspection Date: 1/2/24	Inspection Location: Manhole #21, segment 10
Discharge Start Time: 1:00 PM	Discharge End Time: 2:00 PM
Rate of Discharge (gallons per day): 50,400 (35 gallons per minute)	Corrective Action Required? ¹ <input type="checkbox"/> Yes <input checked="" type="checkbox"/> No
Describe Indicators of Pollutant Discharge at Point of Dewatering Discharge: ¹ Turbidity sampling conducted, dewatering setup to discharge from dewatering of manhole #21 within segment 10. Turbidity sampling < 50 NTUs. Dewatering conducted to remove water from manhole #21.	
Attach Photographs of: 1. Dewatering water prior to treatment by a dewatering control(s) and the final discharge after treatment; and 2. Dewatering control(s); and 3. Point of discharge to any receiving waters flowing through or immediately adjacent to the site and/or to constructed or natural site drainage features, storm drain inlets, and other conveyances to receiving waters.	



¹ If you observe any of the following indicators of pollutant discharge, you are required to take corrective action under Part 5.1.5.b:

- a sediment plume, suspended solids, unusual color, presence of odor, decreased clarity, or presence of foam; or
- a visible sheen on the water surface or visible oily deposits on the bottom or shoreline of the receiving water.



Section B – Signature and Certification (CGP Part 4.7.2)	
"I certify under penalty of law that this document and all attachments were prepared under my direction or supervision in accordance with a system designed to assure that qualified personnel properly gathered and evaluated the information contained therein. Based on my inquiry of the person or persons who manage the system, or those persons directly responsible for gathering the information, the information contained is, to the best of my knowledge and belief, true, accurate, and complete. I have no personal knowledge that the information submitted is other than true, accurate, and complete. I am aware that there are significant penalties for submitting false information, including the possibility of fine and imprisonment for knowing violations."	
MANDATORY: Signature of Operator or "Duly Authorized Representative:"	
Signature: <i>Matthew Devlin</i>	Date: 1-2-24
Printed Name: Matt Devlin	Affiliation: Senior Environmental Specialist - Licensing & Permitting - Eversource
OPTIONAL: Signature of Contractor or Subcontractor	
Signature: <i>Terry Ramborger</i>	Date: 1-2-24
Printed Name: Terry Ramborger, CPSS, CPESC, SPWS & EPA (CGP) Site Inspector	Affiliation: Senior Environmental Scientist/Compliance Monitor



Environmental Monitoring Photographs

		PHOTOGRAPHIC LOG	
Client Name: Eversource		Site Location: Sudbury to Hudson Transmission Reliability Project	Town: Sudbury
Photo No.: 1	Date: 1/2/2024		
Description: View of pumping from manhole #21 segment 10, looking eastward.			

		PHOTOGRAPHIC LOG	
Client Name: Eversource		Site Location: Sudbury to Hudson Transmission Reliability Project	Town: Sudbury
Photo No.: 2	Date: 1/2/2024		
Description: Manhole #21. View of dewatering operation. Looking eastward.			

Environmental Monitoring Photographs

		PHOTOGRAPHIC LOG	
Client Name: Eversource		Site Location: Sudbury to Hudson Transmission Reliability Project	Town: Sudbury
Photo No.: 3	Date: 1/2/2024		
Description: Manhole #21. View of dewatering operation, looking eastward.			

		PHOTOGRAPHIC LOG	
Client Name: Eversource		Site Location: Sudbury to Hudson Transmission Reliability Project	Town: Sudbury
Photo No.: 4	Date: 1/2/2024		
Description: Manhole #21. View of discharge bag, looking westward. Water from bag/corral discharged to adjacent work area, water appeared clear, looking westward.			



Section A – Dewatering Discharges (CGP Part 4.6.3)	
Complete this section <u>within 24 hours</u> of completing the inspection. (If necessary, complete additional inspection reports for each separate inspection location.)	
Inspector Information	
Inspector Name: Terry Ramborger, CPSS, CPESC, SPWS & EPA (CGP) Site Inspector	Title: Senior Environmental Scientist
Company Name: AECOM	Email: terry.ramborger@aecom.com
Address: 1155 Elm Street #401 Manchester, NH 03101	Phone Number: 603-557-0034
Inspection Details	
Inspection Date: 1/2/24	Inspection Location: Manhole #28, just outside segment 14
Discharge Start Time: 8:00 AM	Discharge End Time: 10:30 AM
Rate of Discharge (gallons per day): 50,400 (35 gallons per minute)	Corrective Action Required? ¹ <input type="checkbox"/> Yes <input checked="" type="checkbox"/> No
Describe Indicators of Pollutant Discharge at Point of Dewatering Discharge: ¹ Turbidity sampling conducted, dewatering setup to discharge from dewatering of manhole #28 just outside segment 14. Turbidity sampling < 50 NTUs. Dewatering conducted to remove water from manhole #28.	
Attach Photographs of: <ol style="list-style-type: none"> 1. Dewatering water prior to treatment by a dewatering control(s) and the final discharge after treatment; and 2. Dewatering control(s); and 3. Point of discharge to any receiving waters flowing through or immediately adjacent to the site and/or to constructed or natural site drainage features, storm drain inlets, and other conveyances to receiving waters. 	



¹ If you observe any of the following indicators of pollutant discharge, you are required to take corrective action under Part 5.1.5.b:

- a sediment plume, suspended solids, unusual color, presence of odor, decreased clarity, or presence of foam; or
- a visible sheen on the water surface or visible oily deposits on the bottom or shoreline of the receiving water.



Section B – Signature and Certification (CGP Part 4.7.2)	
"I certify under penalty of law that this document and all attachments were prepared under my direction or supervision in accordance with a system designed to assure that qualified personnel properly gathered and evaluated the information contained therein. Based on my inquiry of the person or persons who manage the system, or those persons directly responsible for gathering the information, the information contained is, to the best of my knowledge and belief, true, accurate, and complete. I have no personal knowledge that the information submitted is other than true, accurate, and complete. I am aware that there are significant penalties for submitting false information, including the possibility of fine and imprisonment for knowing violations."	
MANDATORY: Signature of Operator or "Duly Authorized Representative:"	
Signature: <i>Matthew Devlin</i>	Date: 1-2-24
Printed Name: Matt Devlin	Affiliation: Senior Environmental Specialist - Licensing & Permitting - Eversource
OPTIONAL: Signature of Contractor or Subcontractor	
Signature: <i>Terry Ramborger</i>	Date: 1-2-24
Printed Name: Terry Ramborger, CPSS, CPESC, SPWS & EPA (CGP) Site Inspector	Affiliation: Senior Environmental Scientist/Compliance Monitor



Environmental Monitoring Photographs

		PHOTOGRAPHIC LOG	
Client Name: Eversource		Site Location: Sudbury to Hudson Transmission Reliability Project	Town: Sudbury
Photo No.: 1	Date: 1/2/2024		
Description: View of area being pumped from manhole #28 outside segment 14, looking eastward.			

		PHOTOGRAPHIC LOG	
Client Name: Eversource		Site Location: Sudbury to Hudson Transmission Reliability Project	Town: Sudbury
Photo No.: 2	Date: 1/2/2024		
Description: Manhole #28. View of dewatering operation. Looking southward.			

Environmental Monitoring Photographs

		PHOTOGRAPHIC LOG	
Client Name: Eversource		Site Location: Sudbury to Hudson Transmission Reliability Project	Town: Sudbury
Photo No.: 3	Date: 1/2/2024		
Description: Manhole #28. View of dewatering operation, looking northward.			

		PHOTOGRAPHIC LOG	
Client Name: Eversource		Site Location: Sudbury to Hudson Transmission Reliability Project	Town: Sudbury
Photo No.: 4	Date: 1/2/2024		
Description: Manhole #28. View of discharge corral/bag, looking southward. Water from bag discharged to adjacent wooded area to the west. Water appeared clear, looking southward.			



Section A – Dewatering Discharges (CGP Part 4.6.3)	
Complete this section <u>within 24 hours</u> of completing the inspection. (If necessary, complete additional inspection reports for each separate inspection location.)	
Inspector Information	
Inspector Name: Terry Ramborger, CPSS, CPESC, SPWS & EPA (CGP) Site Inspector	Title: Senior Environmental Scientist
Company Name: AECOM	Email: terry.ramborger@aecom.com
Address: 1155 Elm Street #401 Manchester, NH 03101	Phone Number: 603-557-0034
Inspection Details	
Inspection Date: 1/2/24	Inspection Location: Segment 14, adjacent to wetland replication area
Discharge Start Time: 10:00 AM	Discharge End Time: 12:00 PM
Rate of Discharge (gallons per day): 50,400 (35 gallons per minute)	Corrective Action Required? ¹ <input type="checkbox"/> Yes <input checked="" type="checkbox"/> No
Describe Indicators of Pollutant Discharge at Point of Dewatering Discharge: ¹ Turbidity sampling conducted, dewatering setup to discharge from dewatering of trench work within segment 14. Turbidity sampling > 50 NTUs. Dewatering conducted to remove water from trench work.	
Attach Photographs of: <ol style="list-style-type: none"> 1. Dewatering water prior to treatment by a dewatering control(s) and the final discharge after treatment; and 2. Dewatering control(s); and 3. Point of discharge to any receiving waters flowing through or immediately adjacent to the site and/or to constructed or natural site drainage features, storm drain inlets, and other conveyances to receiving waters. 	



¹ If you observe any of the following indicators of pollutant discharge, you are required to take corrective action under Part 5.1.5.b:

- a sediment plume, suspended solids, unusual color, presence of odor, decreased clarity, or presence of foam; or
- a visible sheen on the water surface or visible oily deposits on the bottom or shoreline of the receiving water.



Section B – Signature and Certification (CGP Part 4.7.2)	
<p>"I certify under penalty of law that this document and all attachments were prepared under my direction or supervision in accordance with a system designed to assure that qualified personnel properly gathered and evaluated the information contained therein. Based on my inquiry of the person or persons who manage the system, or those persons directly responsible for gathering the information, the information contained is, to the best of my knowledge and belief, true, accurate, and complete. I have no personal knowledge that the information submitted is other than true, accurate, and complete. I am aware that there are significant penalties for submitting false information, including the possibility of fine and imprisonment for knowing violations."</p>	
MANDATORY: Signature of Operator or "Duly Authorized Representative:"	
Signature: <i>Matthew Devlin</i>	Date: 1-2-24
Printed Name: Matt Devlin	Affiliation: Senior Environmental Specialist - Licensing & Permitting - Eversource
OPTIONAL: Signature of Contractor or Subcontractor	
Signature: <i>Terry Ramborger</i>	Date: 1-2-24
Printed Name: Terry Ramborger, CPSS, CPESC, SPWS & EPA (CGP) Site Inspector	Affiliation: Senior Environmental Scientist/Compliance Monitor



Environmental Monitoring Photographs

		PHOTOGRAPHIC LOG	
Client Name: Eversource		Site Location: Sudbury to Hudson Transmission Reliability Project	Town: Sudbury
Photo No.: 1	Date: 1/2/2024		
Description: View of area being pumped from segment 14 trench, looking westward.			

		PHOTOGRAPHIC LOG	
Client Name: Eversource		Site Location: Sudbury to Hudson Transmission Reliability Project	Town: Sudbury
Photo No.: 2	Date: 1/2/2024		
Description: Segment 14. View of dewatering operation in trench. Looking eastward.			

Environmental Monitoring Photographs

		PHOTOGRAPHIC LOG	
Client Name: Eversource		Site Location: Sudbury to Hudson Transmission Reliability Project	Town: Sudbury
Photo No.: 3	Date: 1/2/2024		
Description: Segment 14. View of dewatering operation, looking northward.			

		PHOTOGRAPHIC LOG	
Client Name: Eversource		Site Location: Sudbury to Hudson Transmission Reliability Project	Town: Sudbury
Photo No.: 4	Date: 1/2/2024		
Description: Segment 14. View of discharge to corral/bag, looking southward. Water ultimately discharged to wooded area adjacent to the work area & appeared turbid, looking southward.			



Section A – Dewatering Discharges (CGP Part 4.6.3)	
Complete this section <u>within 24 hours</u> of completing the inspection. (If necessary, complete additional inspection reports for each separate inspection location.)	
Inspector Information	
Inspector Name: Terry Ramborger, CPSS, CPESC, SPWS & EPA (CGP) Site Inspector	Title: Senior Environmental Scientist
Company Name: AECOM	Email: terry.ramborger@aecom.com
Address: 1155 Elm Street #401 Manchester, NH 03101	Phone Number: 603-557-0034
Inspection Details	
Inspection Date: 1/3/24	Inspection Location: Manhole #22, segment 11
Discharge Start Time: 8:30 AM	Discharge End Time: 9:30 AM
Rate of Discharge (gallons per day): 50,400 (35 gallons per minute)	Corrective Action Required? ¹ <input type="checkbox"/> Yes <input checked="" type="checkbox"/> No
Describe Indicators of Pollutant Discharge at Point of Dewatering Discharge: ¹ Turbidity sampling conducted, dewatering setup to discharge from dewatering of manhole #22 within segment 11. Turbidity sampling < 50 NTUs. Dewatering conducted to remove water from manhole #22.	
Attach Photographs of: <ol style="list-style-type: none"> 1. Dewatering water prior to treatment by a dewatering control(s) and the final discharge after treatment; and 2. Dewatering control(s); and 3. Point of discharge to any receiving waters flowing through or immediately adjacent to the site and/or to constructed or natural site drainage features, storm drain inlets, and other conveyances to receiving waters. 	



¹ If you observe any of the following indicators of pollutant discharge, you are required to take corrective action under Part 5.1.5.b:

- a sediment plume, suspended solids, unusual color, presence of odor, decreased clarity, or presence of foam; or
- a visible sheen on the water surface or visible oily deposits on the bottom or shoreline of the receiving water.



Section B – Signature and Certification (CGP Part 4.7.2)	
"I certify under penalty of law that this document and all attachments were prepared under my direction or supervision in accordance with a system designed to assure that qualified personnel properly gathered and evaluated the information contained therein. Based on my inquiry of the person or persons who manage the system, or those persons directly responsible for gathering the information, the information contained is, to the best of my knowledge and belief, true, accurate, and complete. I have no personal knowledge that the information submitted is other than true, accurate, and complete. I am aware that there are significant penalties for submitting false information, including the possibility of fine and imprisonment for knowing violations."	
MANDATORY: Signature of Operator or "Duly Authorized Representative:"	
Signature: <i>Matthew Devlin</i>	Date: 1-3-24
Printed Name: Matt Devlin	Affiliation: Senior Environmental Specialist - Licensing & Permitting - Eversource
OPTIONAL: Signature of Contractor or Subcontractor	
Signature: <i>Terry Ramborger</i>	Date: 1-3-24
Printed Name: Terry Ramborger, CPSS, CPESC, SPWS & EPA (CGP) Site Inspector	Affiliation: Senior Environmental Scientist/Compliance Monitor



Environmental Monitoring Photographs

		PHOTOGRAPHIC LOG	
Client Name: Eversource		Site Location: Sudbury to Hudson Transmission Reliability Project	Town: Sudbury
Photo No.: 1	Date: 1/3/2024		
Description: View of pumping from manhole #22 segment 11.			

		PHOTOGRAPHIC LOG	
Client Name: Eversource		Site Location: Sudbury to Hudson Transmission Reliability Project	Town: Sudbury
Photo No.: 2	Date: 1/3/2024		
Description: Manhole #22. View of dewatering operation. Looking westward.			

Environmental Monitoring Photographs

		PHOTOGRAPHIC LOG	
Client Name: Eversource		Site Location: Sudbury to Hudson Transmission Reliability Project	Town: Sudbury
Photo No.: 3	Date: 1/2/2024		
Description: Manhole #22. View of dewatering operation, looking eastward.			

		PHOTOGRAPHIC LOG	
Client Name: Eversource		Site Location: Sudbury to Hudson Transmission Reliability Project	Town: Sudbury
Photo No.: 4	Date: 1/2/2024		
Description: Manhole #22. View of discharge bag, looking northward. Water from bag/corral discharged to adjacent work area, water appeared clear, looking northward.			



Section A – Dewatering Discharges (CGP Part 4.6.3)	
Complete this section <u>within 24 hours</u> of completing the inspection. (If necessary, complete additional inspection reports for each separate inspection location.)	
Inspector Information	
Inspector Name: Terry Ramborger, CPSS, CPESC, SPWS & EPA (CGP) Site Inspector	Title: Senior Environmental Scientist
Company Name: AECOM	Email: terry.ramborger@aecom.com
Address: 1155 Elm Street #401 Manchester, NH 03101	Phone Number: 603-557-0034
Inspection Details	
Inspection Date: 1/3/24	Inspection Location: Manhole #28, just outside segment 14
Discharge Start Time: 11:00 AM	Discharge End Time: 1:00 PM
Rate of Discharge (gallons per day): 50,400 (35 gallons per minute)	Corrective Action Required? ¹ <input type="checkbox"/> Yes <input checked="" type="checkbox"/> No
Describe Indicators of Pollutant Discharge at Point of Dewatering Discharge: ¹ Turbidity sampling conducted, dewatering setup to discharge from dewatering of manhole #23 within segment 11. Turbidity sampling < 50 NTUs. Dewatering conducted to remove water from manhole #23.	
Attach Photographs of: <ol style="list-style-type: none"> 1. Dewatering water prior to treatment by a dewatering control(s) and the final discharge after treatment; and 2. Dewatering control(s); and 3. Point of discharge to any receiving waters flowing through or immediately adjacent to the site and/or to constructed or natural site drainage features, storm drain inlets, and other conveyances to receiving waters. 	



¹ If you observe any of the following indicators of pollutant discharge, you are required to take corrective action under Part 5.1.5.b:

- a sediment plume, suspended solids, unusual color, presence of odor, decreased clarity, or presence of foam; or
- a visible sheen on the water surface or visible oily deposits on the bottom or shoreline of the receiving water.



Section B – Signature and Certification (CGP Part 4.7.2)	
"I certify under penalty of law that this document and all attachments were prepared under my direction or supervision in accordance with a system designed to assure that qualified personnel properly gathered and evaluated the information contained therein. Based on my inquiry of the person or persons who manage the system, or those persons directly responsible for gathering the information, the information contained is, to the best of my knowledge and belief, true, accurate, and complete. I have no personal knowledge that the information submitted is other than true, accurate, and complete. I am aware that there are significant penalties for submitting false information, including the possibility of fine and imprisonment for knowing violations."	
MANDATORY: Signature of Operator or "Duly Authorized Representative:"	
Signature: <i>Matthew Devlin</i>	Date: 1-3-24
Printed Name: Matt Devlin	Affiliation: Senior Environmental Specialist - Licensing & Permitting - Eversource
OPTIONAL: Signature of Contractor or Subcontractor	
Signature: <i>Terry Ramborger</i>	Date: 1-3-24
Printed Name: Terry Ramborger, CPSS, CPESC, SPWS & EPA (CGP) Site Inspector	Affiliation: Senior Environmental Scientist/Compliance Monitor



Environmental Monitoring Photographs

		PHOTOGRAPHIC LOG	
Client Name: Eversource		Site Location: Sudbury to Hudson Transmission Reliability Project	
Town: Sudbury			
Photo No.: 1	Date: 1/3/2024		
Description: View of area being pumped from manhole #23 within segment 11.			

		PHOTOGRAPHIC LOG	
Client Name: Eversource		Site Location: Sudbury to Hudson Transmission Reliability Project	
Town: Sudbury			
Photo No.: 2	Date: 1/3/2024		
Description: Manhole #23. View of dewatering operation. Looking eastward.			

Environmental Monitoring Photographs

		PHOTOGRAPHIC LOG	
Client Name: Eversource		Site Location: Sudbury to Hudson Transmission Reliability Project	
Town: Sudbury			
Photo No.: 3	Date: 1/3/2024		
Description: Manhole #23. View of dewatering operation, looking westward.			

		PHOTOGRAPHIC LOG	
Client Name: Eversource		Site Location: Sudbury to Hudson Transmission Reliability Project	
Town: Sudbury			
Photo No.: 4	Date: 1/3/2024		
Description: Manhole #23. View of discharge corral/bag, looking westward. Water from bag discharged to adjacent wooded area to the west. Water appeared clear, looking westward.			



Section A – Dewatering Discharges (CGP Part 4.6.3)	
Complete this section <u>within 24 hours</u> of completing the inspection. (If necessary, complete additional inspection reports for each separate inspection location.)	
Inspector Information	
Inspector Name: Terry Ramborger, CPSS, CPESC, SPWS & EPA (CGP) Site Inspector	Title: Senior Environmental Scientist
Company Name: AECOM	Email: terry.ramborger@aecom.com
Address: 1155 Elm Street #401 Manchester, NH 03101	Phone Number: 603-557-0034
Inspection Details	
Inspection Date: 1/3/24	Inspection Location: Segment 14, adjacent to wetland replication area
Discharge Start Time: 9:00 AM	Discharge End Time: 10:00 AM
Rate of Discharge (gallons per day): 50,400 (35 gallons per minute)	Corrective Action Required? ¹ <input type="checkbox"/> Yes <input checked="" type="checkbox"/> No
Describe Indicators of Pollutant Discharge at Point of Dewatering Discharge: ¹ Turbidity sampling conducted, dewatering setup to discharge from dewatering of trench work within segment 14. Turbidity sampling > 50 NTUs. Dewatering conducted to remove water from trench work.	
Attach Photographs of: <ol style="list-style-type: none"> 1. Dewatering water prior to treatment by a dewatering control(s) and the final discharge after treatment; and 2. Dewatering control(s); and 3. Point of discharge to any receiving waters flowing through or immediately adjacent to the site and/or to constructed or natural site drainage features, storm drain inlets, and other conveyances to receiving waters. 	



¹ If you observe any of the following indicators of pollutant discharge, you are required to take corrective action under Part 5.1.5.b:

- a sediment plume, suspended solids, unusual color, presence of odor, decreased clarity, or presence of foam; or
- a visible sheen on the water surface or visible oily deposits on the bottom or shoreline of the receiving water.

Section B – Signature and Certification (CGP Part 4.7.2)	
"I certify under penalty of law that this document and all attachments were prepared under my direction or supervision in accordance with a system designed to assure that qualified personnel properly gathered and evaluated the information contained therein. Based on my inquiry of the person or persons who manage the system, or those persons directly responsible for gathering the information, the information contained is, to the best of my knowledge and belief, true, accurate, and complete. I have no personal knowledge that the information submitted is other than true, accurate, and complete. I am aware that there are significant penalties for submitting false information, including the possibility of fine and imprisonment for knowing violations."	
MANDATORY: Signature of Operator or "Duly Authorized Representative:"	
Signature: <i>Matthew Devlin</i>	Date: 1-3-24
Printed Name: Matt Devlin	Affiliation: Senior Environmental Specialist - Licensing & Permitting - Eversource
OPTIONAL: Signature of Contractor or Subcontractor	
Signature: <i>Terry Ramborger</i>	Date: 1-3-24
Printed Name: Terry Ramborger, CPSS, CPESC, SPWS & EPA (CGP) Site Inspector	Affiliation: Senior Environmental Scientist/Compliance Monitor

Environmental Monitoring Photographs

		PHOTOGRAPHIC LOG	
Client Name: Eversource		Site Location: Sudbury to Hudson Transmission Reliability Project	Town: Sudbury
Photo No.: 1	Date: 1/3/2024		
Description: View of area being pumped from segment 14 trench, looking eastward.			

		PHOTOGRAPHIC LOG	
Client Name: Eversource		Site Location: Sudbury to Hudson Transmission Reliability Project	Town: Sudbury
Photo No.: 2	Date: 1/3/2024		
Description: Segment 14. View of dewatering operation in trench. Looking eastward.			



Environmental Monitoring Photographs

		PHOTOGRAPHIC LOG	
Client Name: Eversource		Site Location: Sudbury to Hudson Transmission Reliability Project	Town: Sudbury
Photo No.: 3	Date: 1/3/2024		
Description: Segment 14. View of dewatering operation, looking northward.			
		PHOTOGRAPHIC LOG	
Client Name: Eversource		Site Location: Sudbury to Hudson Transmission Reliability Project	Town: Sudbury
Photo No.: 4	Date: 1/3/2024		
Description: Segment 14. View of discharge to corral/bag, looking southward. Water ultimately discharged to wooded area adjacent to the work area & appeared turbid, looking southward.			



Section A – Dewatering Discharges (CGP Part 4.6.3)	
Complete this section <u>within 24 hours</u> of completing the inspection. (If necessary, complete additional inspection reports for each separate inspection location.)	
Inspector Information	
Inspector Name: Ariel Leclerc	Title: Compliance Monitor, CESSWI, QCIS, QPSWPPP
Company Name: SWCA Environmental Consultants	Email: ariel.leclerc@swca.com
Address: 153 Cordaville Road, Suite 130, Southborough, MA 01772	Phone Number: 401-496-8471
Inspection Details	
Inspection Date: 1/04/2024	Inspection Location: MH #14 in Segment 6
Discharge Start Time: 8:30am	Discharge End Time: 2:30pm
Rate of Discharge (gallons per day): 50,400 (35 gallons per minute)	Corrective Action Required? ¹ <input type="checkbox"/> Yes <input checked="" type="checkbox"/> No
Describe Indicators of Pollutant Discharge at Point of Dewatering Discharge: ¹ Dewatering was necessary in MH #14 to prepare for duct proofing. Dewatering setup to corral/bag east of manhole. Water appeared mostly clear, but turbidity reading was higher than 50 NTUs.	
Attach Photographs of: <ol style="list-style-type: none"> 1. Dewatering water prior to treatment by a dewatering control(s) and the final discharge after treatment; and 2. Dewatering control(s); and 3. Point of discharge to any receiving waters flowing through or immediately adjacent to the site and/or to constructed or natural site drainage features, storm drain inlets, and other conveyances to receiving waters. 	



¹ If you observe any of the following indicators of pollutant discharge, you are required to take corrective action under Part 5.1.5.b:

- a sediment plume, suspended solids, unusual color, presence of odor, decreased clarity, or presence of foam; or
- a visible sheen on the water surface or visible oily deposits on the bottom or shoreline of the receiving water.



Section B – Signature and Certification (CGP Part 4.7.2)	
“I certify under penalty of law that this document and all attachments were prepared under my direction or supervision in accordance with a system designed to assure that qualified personnel properly gathered and evaluated the information contained therein. Based on my inquiry of the person or persons who manage the system, or those persons directly responsible for gathering the information, the information contained is, to the best of my knowledge and belief, true, accurate, and complete. I have no personal knowledge that the information submitted is other than true, accurate, and complete. I am aware that there are significant penalties for submitting false information, including the possibility of fine and imprisonment for knowing violations.”	
MANDATORY: Signature of Operator or “Duly Authorized Representative:”	
Signature: 	Date: 1/04/2024
Printed Name: Matt Devlin	Affiliation: Senior Environmental Specialist- Licensing and Permitting- Eversource
OPTIONAL: Signature of Contractor or Subcontractor	
Signature: 	Date: 1/04/2024
Printed Name: Ariel Leclerc, CESSWI, QCIS, QPSWPPP	Affiliation: SWCA Environmental Consultants- Compliance Monitor



Environmental Monitoring Photographs

		PHOTOGRAPHIC LOG	
Client Name: Eversource		Site Location: Sudbury to Hudson Transmission Reliability Project	Town: Hudson
Photo No.: 1	Date: 1/04/2024		
Description: View of pumping operation at MH #14 in segment 6. Facing east.			

		PHOTOGRAPHIC LOG	
Client Name: Eversource		Site Location: Sudbury to Hudson Transmission Reliability Project	Town: Hudson
Photo No.: 2	Date: 1/04/2024		
Description: View of pump in MH #14. Water appeared mostly clear prior to treatment.			

Environmental Monitoring Photographs

		PHOTOGRAPHIC LOG	
Client Name: Eversource		Site Location: Sudbury to Hudson Transmission Reliability Project	Town: Hudson
Photo No.: 3	Date: 1/04/2024		
Description: View of dewatering controls (straw bale corral with filter fabric and silt bag). Facing east.			

		PHOTOGRAPHIC LOG	
Client Name: Eversource		Site Location: Sudbury to Hudson Transmission Reliability Project	Town: Hudson
Photo No.: 4	Date: 1/04/2024		
Description: View of dewatering controls (straw bale corral with filter fabric and silt bag) and discharge from project. Discharge appeared mostly clear, but turbidity reading was higher than 50 NTUs. Facing east.			



Section A – Dewatering Discharges (CGP Part 4.6.3)	
Complete this section <u>within 24 hours</u> of completing the inspection. (If necessary, complete additional inspection reports for each separate inspection location.)	
Inspector Information	
Inspector Name: Terry Ramborger, CPSS, CPESC, SPWS & EPA (CGP) Site Inspector	Title: Senior Environmental Scientist
Company Name: AECOM	Email: terry.ramborger@aecom.com
Address: 1155 Elm Street #401 Manchester, NH 03101	Phone Number: 603-557-0034
Inspection Details	
Inspection Date: 1/4/24	Inspection Location: Bridge 127 cofferdam, within segment 13
Discharge Start Time: 8:00 AM	Discharge End Time: 12:00 PM
Rate of Discharge (gallons per day): 50,400 (35 gallons per minute)	Corrective Action Required? ¹ <input type="checkbox"/> Yes <input checked="" type="checkbox"/> No
Describe Indicators of Pollutant Discharge at Point of Dewatering Discharge: ¹ Turbidity sampling conducted, dewatering setup to discharge from dewatering of cofferdam area of bridge 127 within segment 13. Turbidity sampling < 50 NTUs. Dewatering conducted to remove water from coffer dam.	
Attach Photographs of: 1. Dewatering water prior to treatment by a dewatering control(s) and the final discharge after treatment; and 2. Dewatering control(s); and 3. Point of discharge to any receiving waters flowing through or immediately adjacent to the site and/or to constructed or natural site drainage features, storm drain inlets, and other conveyances to receiving waters.	



¹ If you observe any of the following indicators of pollutant discharge, you are required to take corrective action under Part 5.1.5.b:

- a sediment plume, suspended solids, unusual color, presence of odor, decreased clarity, or presence of foam; or
- a visible sheen on the water surface or visible oily deposits on the bottom or shoreline of the receiving water.



Section B – Signature and Certification (CGP Part 4.7.2)	
"I certify under penalty of law that this document and all attachments were prepared under my direction or supervision in accordance with a system designed to assure that qualified personnel properly gathered and evaluated the information contained therein. Based on my inquiry of the person or persons who manage the system, or those persons directly responsible for gathering the information, the information contained is, to the best of my knowledge and belief, true, accurate, and complete. I have no personal knowledge that the information submitted is other than true, accurate, and complete. I am aware that there are significant penalties for submitting false information, including the possibility of fine and imprisonment for knowing violations."	
MANDATORY: Signature of Operator or "Duly Authorized Representative:"	
Signature: <i>Matthew Devlin</i>	Date: 1-4-24
Printed Name: Matt Devlin	Affiliation: Senior Environmental Specialist - Licensing & Permitting - Eversource
OPTIONAL: Signature of Contractor or Subcontractor	
Signature: <i>Terry Ramborger</i>	Date: 1-4-24
Printed Name: Terry Ramborger, CPSS, CPESC, SPWS & EPA (CGP) Site Inspector	Affiliation: Senior Environmental Scientist/Compliance Monitor



Environmental Monitoring Photographs

		PHOTOGRAPHIC LOG	
Client Name: Eversource		Site Location: Sudbury to Hudson Transmission Reliability Project	Town: Sudbury
Photo No.: 1	Date: 1/4/2024		
Description: View of area being pumped from segment 13 at bridge 127.			

		PHOTOGRAPHIC LOG	
Client Name: Eversource		Site Location: Sudbury to Hudson Transmission Reliability Project	Town: Sudbury
Photo No.: 2	Date: 1/4/2024		
Description: Segment 13. View of dewatering operation. Looking westward.			

Environmental Monitoring Photographs

		PHOTOGRAPHIC LOG	
Client Name: Eversource		Site Location: Sudbury to Hudson Transmission Reliability Project	Town: Sudbury
Photo No.: 3	Date: 1/4/2024		
Description: Segment 13. View of dewatering operation, looking eastward.			

		PHOTOGRAPHIC LOG	
Client Name: Eversource		Site Location: Sudbury to Hudson Transmission Reliability Project	Town: Sudbury
Photo No.: 4	Date: 1/4/2024		
Description: Segment 13. View of discharge corral/bag, looking eastward. Water from bag discharged to adjacent work area to the east. Water appeared clear, looking eastward.			



Section A – Dewatering Discharges (CGP Part 4.6.3)	
Complete this section <u>within 24 hours</u> of completing the inspection. (If necessary, complete additional inspection reports for each separate inspection location.)	
Inspector Information	
Inspector Name: Terry Ramborger, CPSS, CPESC, SPWS & EPA (CGP) Site Inspector	Title: Senior Environmental Scientist
Company Name: AECOM	Email: terry.ramborger@aecom.com
Address: 1155 Elm Street #401 Manchester, NH 03101	Phone Number: 603-557-0034
Inspection Details	
Inspection Date: 1/4/24	Inspection Location: Segment 14, detention basin adjacent to trench area
Discharge Start Time: 8:30 AM	Discharge End Time: 2:30 PM
Rate of Discharge (gallons per day): 50,400 (35 gallons per minute)	Corrective Action Required? ¹ <input type="checkbox"/> Yes <input checked="" type="checkbox"/> No
Describe Indicators of Pollutant Discharge at Point of Dewatering Discharge: ¹ Turbidity sampling conducted, dewatering setup to discharge from dewatering of trench work within segment 14. Turbidity sampling < 50 NTUs. Dewatering conducted to remove water from trench work.	
Attach Photographs of: <ol style="list-style-type: none"> 1. Dewatering water prior to treatment by a dewatering control(s) and the final discharge after treatment; and 2. Dewatering control(s); and 3. Point of discharge to any receiving waters flowing through or immediately adjacent to the site and/or to constructed or natural site drainage features, storm drain inlets, and other conveyances to receiving waters. 	



¹ If you observe any of the following indicators of pollutant discharge, you are required to take corrective action under Part 5.1.5.b:

- a sediment plume, suspended solids, unusual color, presence of odor, decreased clarity, or presence of foam; or
- a visible sheen on the water surface or visible oily deposits on the bottom or shoreline of the receiving water.

Section B – Signature and Certification (CGP Part 4.7.2)	
"I certify under penalty of law that this document and all attachments were prepared under my direction or supervision in accordance with a system designed to assure that qualified personnel properly gathered and evaluated the information contained therein. Based on my inquiry of the person or persons who manage the system, or those persons directly responsible for gathering the information, the information contained is, to the best of my knowledge and belief, true, accurate, and complete. I have no personal knowledge that the information submitted is other than true, accurate, and complete. I am aware that there are significant penalties for submitting false information, including the possibility of fine and imprisonment for knowing violations."	
MANDATORY: Signature of Operator or "Duly Authorized Representative:"	
Signature: <i>Matthew Devlin</i>	Date: 1-4-24
Printed Name: Matt Devlin	Affiliation: Senior Environmental Specialist - Licensing & Permitting - Eversource
OPTIONAL: Signature of Contractor or Subcontractor	
Signature: <i>Terry Ramborger</i>	Date: 1-4-24
Printed Name: Terry Ramborger, CPSS, CPESC, SPWS & EPA (CGP) Site Inspector	Affiliation: Senior Environmental Scientist/Compliance Monitor

Environmental Monitoring Photographs

		PHOTOGRAPHIC LOG	
Client Name: Eversource		Site Location: Sudbury to Hudson Transmission Reliability Project	Town: Sudbury
Photo No.: 1	Date: 1/4/2024		
Description: View of area being pumped from segment 14 detention area, looking northward.			

		PHOTOGRAPHIC LOG	
Client Name: Eversource		Site Location: Sudbury to Hudson Transmission Reliability Project	Town: Sudbury
Photo No.: 2	Date: 1/4/2024		
Description: Segment 14. View of dewatering operation in detention area. Looking westward.			

Environmental Monitoring Photographs

		PHOTOGRAPHIC LOG	
Client Name: Eversource		Site Location: Sudbury to Hudson Transmission Reliability Project	Town: Sudbury
Photo No.: 3	Date: 1/4/2024		
Description: Segment 14. View of dewatering operation, looking eastward.			
		PHOTOGRAPHIC LOG	
Client Name: Eversource		Site Location: Sudbury to Hudson Transmission Reliability Project	Town: Sudbury
Photo No.: 4	Date: 1/4/2024		
Description: Segment 14. View of discharge to corral/bag, looking westward. Water ultimately discharged to the work area & appeared clear, looking westward.			



Section A – Dewatering Discharges (CGP Part 4.6.3)	
Complete this section <u>within 24 hours</u> of completing the inspection. (If necessary, complete additional inspection reports for each separate inspection location.)	
Inspector Information	
Inspector Name: Terry Ramborger, CPSS, CPESC, SPWS & EPA (CGP) Site Inspector	Title: Senior Environmental Scientist
Company Name: AECOM	Email: terry.ramborger@aecom.com
Address: 1155 Elm Street #401 Manchester, NH 03101	Phone Number: 603-557-0034
Inspection Details	
Inspection Date: 1/5/24	Inspection Location: Bridge 127 cofferdam, within segment 13
Discharge Start Time: 8:00 AM	Discharge End Time: 2:00 PM
Rate of Discharge (gallons per day): 50,400 (35 gallons per minute)	Corrective Action Required? ¹ <input type="checkbox"/> Yes <input checked="" type="checkbox"/> No
Describe Indicators of Pollutant Discharge at Point of Dewatering Discharge: ¹ Turbidity sampling conducted, dewatering setup to discharge from dewatering of cofferdam area of bridge 127 within segment 13. Turbidity sampling < 50 NTUs. Dewatering conducted to remove water from coffer dam.	
Attach Photographs of: <ol style="list-style-type: none"> 1. Dewatering water prior to treatment by a dewatering control(s) and the final discharge after treatment; and 2. Dewatering control(s); and 3. Point of discharge to any receiving waters flowing through or immediately adjacent to the site and/or to constructed or natural site drainage features, storm drain inlets, and other conveyances to receiving waters. 	



¹ If you observe any of the following indicators of pollutant discharge, you are required to take corrective action under Part 5.1.5.b:

- a sediment plume, suspended solids, unusual color, presence of odor, decreased clarity, or presence of foam; or
- a visible sheen on the water surface or visible oily deposits on the bottom or shoreline of the receiving water.



Section B – Signature and Certification (CGP Part 4.7.2)	
"I certify under penalty of law that this document and all attachments were prepared under my direction or supervision in accordance with a system designed to assure that qualified personnel properly gathered and evaluated the information contained therein. Based on my inquiry of the person or persons who manage the system, or those persons directly responsible for gathering the information, the information contained is, to the best of my knowledge and belief, true, accurate, and complete. I have no personal knowledge that the information submitted is other than true, accurate, and complete. I am aware that there are significant penalties for submitting false information, including the possibility of fine and imprisonment for knowing violations."	
MANDATORY: Signature of Operator or "Duly Authorized Representative:"	
Signature: <i>Matthew Devlin</i>	Date: 1-5-24
Printed Name: Matt Devlin	Affiliation: Senior Environmental Specialist - Licensing & Permitting - Eversource
OPTIONAL: Signature of Contractor or Subcontractor	
Signature: <i>Terry Ramborger</i>	Date: 1-5-24
Printed Name: Terry Ramborger, CPSS, CPESC, SPWS & EPA (CGP) Site Inspector	Affiliation: Senior Environmental Scientist/Compliance Monitor



Environmental Monitoring Photographs

		PHOTOGRAPHIC LOG	
Client Name: Eversource		Site Location: Sudbury to Hudson Transmission Reliability Project	Town: Sudbury
Photo No.: 1	Date: 1/5/2024		
Description: View of area being pumped from segment 13 at bridge 127.			

		PHOTOGRAPHIC LOG	
Client Name: Eversource		Site Location: Sudbury to Hudson Transmission Reliability Project	Town: Sudbury
Photo No.: 2	Date: 1/5/2024		
Description: Segment 13. View of dewatering operation. Looking westward.			

Environmental Monitoring Photographs

		PHOTOGRAPHIC LOG	
Client Name: Eversource		Site Location: Sudbury to Hudson Transmission Reliability Project	Town: Sudbury
Photo No.: 3	Date: 1/5/2024		
Description: Segment 13. View of dewatering operation, looking eastward.			

		PHOTOGRAPHIC LOG	
Client Name: Eversource		Site Location: Sudbury to Hudson Transmission Reliability Project	Town: Sudbury
Photo No.: 4	Date: 1/5/2024		
Description: Segment 13. View of discharge corral/bag, looking eastward. Water from bag discharged to adjacent work area to the east. Water appeared clear, looking eastward.			

Invasive Species Certification Forms (Sudbury Only Requirement)

SEG 10 -> SEG 9

Sudbury to Hudson Transmission Reliability Project
Town of Sudbury

CERTIFICATION FORM FOR INVASIVE SPECIES CONTROL

Certain permit conditions in the Sudbury Conservation Commission Order of Conditions issued for the Project require all equipment, including timber mats to be cleaned and certified invasive species free, prior to entering the site. Such certification shall be provided to the Commission prior to commencement of mobilization into the site and when equipment is remobilized within the Project site. Therefore a Condition of Contracts for the Prime Contractor, any Subcontractors, and any equipment or mat vendors shall be required to Certify their equipment⁷ {each piece of equipment used on site} as 'clean'⁸.

E.T. & L. CORP (name of firm) hereby Certifies that

VOLVO EW180 EXCAVATOR (make, model, and/or type)

BE 23 (equipment ID tag or #) meets the following

1. before entry on to the job site, has been sufficiently cleaned to remove all accumulated mud, debris, plant fragments, and detritus that could harbor seeds, roots, or plant fragments of so-called invasive plant species; and
2. that equipment deployed in areas of invasive species (as identified in project plans) shall be cleaned prior to redeployment.

 (signed)

1/3/24 (dated)

ETHAN WILKINS (printed name)

SUPER (title)

E.T. & L. CORP (Firm)

The signed original of this form one for each piece of equipment (or lot⁹ of mats) is to be given to the Eversource Construction Supervisor assigned to the project.

⁷ Equipment may include, but is not limited to bulldozers, excavators, backhoes, bucket trucks (tracked or wheeled), pulling equipment, concrete trucks, compressors, drilling equipment, and mats (composite, wood, or other materials).

⁸ With regard to invasive species, the definition of clean means free of accumulated mud, debris, plant fragments, and detritus that could harbor seeds, roots, or plant fragments of so-called invasive plant species.

⁹ Lot of mats is the number of mats that may be transported by one forwarder/truck at a time.

Sudbury to Hudson Transmission Reliability Project
Town of Sudbury

CERTIFICATION FORM FOR INVASIVE SPECIES CONTROL

Certain permit conditions in the Sudbury Conservation Commission Order of Conditions issued for the Project require all equipment, including timber mats to be cleaned and certified invasive species free, prior to entering the site. Such certification shall be provided to the Commission prior to commencement of mobilization into the site and when equipment is remobilized within the Project site. Therefore a Condition of Contracts for the Prime Contractor, any Subcontractors, and any equipment or mat vendors shall be required to Certify their equipment⁷ (each piece of equipment used on site) as 'clean'⁸.

E.T. & L. CORP (name of firm) hereby Certifies that

VOLVO EW180 EXCAVATOR (make, model, and/or type)

BE23 (equipment ID tag or #) meets the following

1. before entry on to the job site, has been sufficiently cleaned to remove all accumulated mud, debris, plant fragments, and detritus that could harbor seeds, roots, or plant fragments of so-called invasive plant species; and
2. that equipment deployed in areas of invasive species (as identified in project plans) shall be cleaned prior to redeployment.

[Signature] (signed)

1/4/24 (dated)

ETHAN WILLIAMS (printed name)

SUPER (title)

E.T. & L. CORP (Firm)

The signed original of this form one for each piece of equipment (or lot⁹ of mats) is to be given to the Eversource Construction Supervisor assigned to the project.

⁷ Equipment may include, but is not limited to bulldozers, excavators, backhoes, bucket trucks (tracked or wheeled), pulling equipment, concrete trucks, compressors, drilling equipment, and mats (composite, wood, or other materials).

⁸ With regard to invasive species, the definition of clean means free of accumulated mud, debris, plant fragments, and detritus that could harbor seeds, roots, or plant fragments of so-called invasive plant species.

⁹ Lot of mats is the number of mats that may be transported by one forwarder/truck at a time.

Stow Yards → SEG 9

Sudbury to Hudson Transmission Reliability Project
Town of Sudbury

CERTIFICATION FORM FOR INVASIVE SPECIES CONTROL

Certain permit conditions in the Sudbury Conservation Commission Order of Conditions issued for the Project require all equipment, including timber mats to be cleaned and certified invasive species free, prior to entering the site. Such certification shall be provided to the Commission prior to commencement of mobilization into the site and when equipment is remobilized within the Project site. Therefore a Condition of Contracts for the Prime Contractor, any Subcontractors, and any equipment or mat vendors shall be required to Certify their equipment⁷ (each piece of equipment used on site) as 'clean'⁸.

E.T. & L. CORP
(name of firm) hereby Certifies that

KOMATSU 308 EXCAVATOR
(make, model, and/or type)

BE210
(equipment ID tag or #) meets the following

1. before entry on to the job site, has been sufficiently cleaned to remove all accumulated mud, debris, plant fragments, and detritus that could harbor seeds, roots, or plant fragments of so-called invasive plant species; and
2. that equipment deployed in areas of invasive species (as identified in project plans) shall be cleaned prior to redeployment.

[Signature] (signed)

1/4/24 (dated)

Edward Watkins (printed name)

Super (title)

E.T. & L. CORP (Firm)

The signed original of this form one for each piece of equipment (or lot⁹ of mats) is to be given to the Eversource Construction Supervisor assigned to the project.

⁷ Equipment may include, but is not limited to bulldozers, excavators, backhoes, bucket trucks (tracked or wheeled), pulling equipment, concrete trucks, compressors, drilling equipment, and mats (composite, wood, or other materials).

⁸ With regard to invasive species, the definition of clean means free of accumulated mud, debris, plant fragments, and detritus that could harbor seeds, roots, or plant fragments of so-called invasive plant species.

⁹ Lot of mats is the number of mats that may be transported by one forwarder/truck at a time.

Sudbury to Hudson Transmission Reliability Project
Town of Sudbury

CERTIFICATION FORM FOR INVASIVE SPECIES CONTROL

Certain permit conditions in the Sudbury Conservation Commission Order of Conditions issued for the Project require all equipment, including timber mats to be cleaned and certified invasive species free, prior to entering the site. Such certification shall be provided to the Commission prior to commencement of mobilization into the site and when equipment is remobilized within the Project site. Therefore a Condition of Contracts for the Prime Contractor, any Subcontractors, and any equipment or mat vendors shall be required to Certify their equipment⁷ {each piece of equipment used on site} as 'clean'⁸.

Moosehead LLC (name of firm) hereby Certifies that

Doosan 225 (make, model, and/or type)

02547 (equipment ID tag or #) meets the following

1. before entry on to the job site, has been sufficiently cleaned to remove all accumulated mud, debris, plant fragments, and detritus that could harbor seeds, roots, or plant fragments of so-called invasive plant species; and
2. that equipment deployed in areas of invasive species (as identified in project plans) shall be cleaned prior to redeployment.

Jessie Harris (signed)

1-4-24 (dated)

Jan Harris (printed name)

_____ (title)

Moosehead LLC (Firm)

The signed original of this form one for each piece of equipment (or lot⁹ of mats)} is to be given to the Eversource Construction Supervisor assigned to the project.

⁷ Equipment may include, but is not limited to bulldozers, excavators, backhoes, bucket trucks (tracked or wheeled), pulling equipment, concrete trucks, compressors, drilling equipment, and mats (composite, wood, or other materials).

⁸ With regard to invasive species, the definition of clean means free of accumulated mud, debris, plant fragments, and detritus that could harbor seeds, roots, or plant fragments of so-called invasive plant species.

⁹ Lot of mats is the number of mats that may be transported by one forwarder/truck at a time.

Seg 12

Sudbury to Hudson Transmission Reliability Project
Town of Sudbury

CERTIFICATION FORM FOR INVASIVE SPECIES CONTROL

Certain permit conditions in the Sudbury Conservation Commission Order of Conditions issued for the Project require all equipment, including timber mats to be cleaned and certified invasive species free, prior to entering the site. Such certification shall be provided to the Commission prior to commencement of mobilization into the site and when equipment is remobilized within the Project site. Therefore a Condition of Contracts for the Prime Contractor, any Subcontractors, and any equipment or mat vendors shall be required to Certify their equipment⁷ {each piece of equipment used on site} as 'clean'⁸.

Bond Civil Utility (name of firm) hereby Certifies that

PC-138 (make, model, and/or type)

EX-0040 (equipment ID tag or #) meets the following

1. before entry on to the job site, has been sufficiently cleaned to remove all accumulated mud, debris, plant fragments, and detritus that could harbor seeds, roots, or plant fragments of so-called invasive plant species; and
2. that equipment deployed in areas of invasive species (as identified in project plans) shall be cleaned prior to redeployment.

[Signature] (signed)

1/02/2012 (dated)

Matt Stock (printed name)

Super (title)

Bond (Firm)

The signed original of this form one for each piece of equipment (or lot⁹ of mats)} is to be given to the Eversource Construction Supervisor assigned to the project.

⁷ Equipment may include, but is not limited to bulldozers, excavators, backhoes, bucket trucks (tracked or wheeled), pulling equipment, concrete trucks, compressors, drilling equipment, and mats (composite, wood, or other materials).

⁸ With regard to invasive species, the definition of clean means free of accumulated mud, debris, plant fragments, and detritus that could harbor seeds, roots, or plant fragments of so-called invasive plant species.

⁹ Lot of mats is the number of mats that may be transported by one forwarder/truck at a time.