



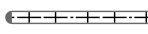







Frost Farm Conservation Land



P Parking **i** Kiosk  Vernal Pool  Bridge



 Trails  Agricultural Fields



 Bruce Freeman Rail Trail  Ponds

 Streams  Forested Wetlands

 Topography  Open Field

 Roads  Forested Area

 Developed Space  Parcel

  0 0.05 0.1 Miles 