

Weekly Environmental Compliance Summary

Project Name:

Sudbury to Hudson Transmission Reliability Project (USEPA Tracking # MAR1003UW)

Project Location:

Sudbury, Hudson, and Stow, MA

Week of: January 23 to January 27, 2023

Summary of Activities Completed:

- On-going Substation Work
- Installation of MH #12, MH #13, and conduit in Segment 5 in Hudson
- Vegetation Removal
 - Dutton to Bridge 128 (Sudbury)
 - Dutton to Peakham (Sudbury)
- Installation of erosion controls
 - Sudbury Substation to Bridge 127 (Sudbury)- silt fence & turbidity curtain
- Rail and tie removal
 - Wilkins to Chestnut (Hudson & Stow)
 - Sudbury Substation to Bridge 127 (Sudbury)
- Cut & fill
 - Chestnut to Bridge 130 (Hudson)
 - Wilkins to Chestnut (Hudson)

Active Work Areas Being Inspected:

- Sudbury Substation (Boston Post Road)
- Hudson Laydown Yards (555 Main Street and 17 Bonnazoli Avenue and Stowe Court)
- All Construction Entrances (all along MBTA ROW now installed)
- Segments with active vegetation removal (see above)
- Segments with erosion controls (see above)
- All MH and conduit work (Hudson)

Upcoming Work Activities for Next Three Weeks (1/23/2023 through 2/10/2023)

- Sudbury Substation Construction (G. Greene)
- Ongoing MH and conduit work (MH #1, MH #10, MH #12, MH #13)
- Installation of erosion controls in Hudson and coordinate inspections with Conservation Agent
- Rail & tie removal in Hudson & Stow (Chestnut to Wilkins)
- Cut & fill in Hudson (Chestnut to Bridge 130, Wilkins to Chestnut)
- Vegetation removal in Sudbury (Dutton to Bridge 128, Dutton to Peakham, Peakham to Horse Pond)
- Installation of erosion controls in Sudbury and coordinate inspections with Conservation Agent
- Rail & tie removal in Sudbury (Sudbury Substation to Bridge 127, Town Line to Bridge 128, Dutton to Bridge 128)

Distribution List

Lori Capone, Sudbury Conservation Agent
Kathy Sferra, Stow Conservation Agent
Pam Helinek, Hudson Conservation Agent
Adam Duchesneau, Sudbury Planning Director
Paul McKinlay, Weston and Sampson
Denise Bartone, Eversource
Matt Devlin, Eversource
Matt Lagoy, Eversource
Vinicius Ludovico, Eversource
David Couette, PARE Corp.
Denise Demboski, Stow Town Administrator
Rob Tomasso, PARE Corp.

Mike Hager, Eversource
Jason Languedoc, BOND
Matt Stock, BOND
Matt Stordy, BOND
Rebecca Weissman, SWCA
Ariel Leclerc, SWCA
Alison Holmes, SWCA
Megan Aconfora, Eversource
Darren Ducharme, ET&L
Jeff Polidor, HWG
Paul Orr, PARE Corp.
Ethan Wilkins, ET&L

David Klinch, Epsilon
Marty Dudek, CHG
Polina Safran, SWCA
Terry Ramborger, AECOM
Scott Egan, AECOM
Josh Surette, Epsilon
Brianna Germain, Eversource
Miles Lang-Kennedy, Eversource
Mark Richardson, ET&L
Janet Carter Bernardi, HWG
Jake Matys, ET&L

Epsilon Team Daily Logs

CONSTRUCTION MONITORING REPORT

Sudbury to Hudson Transmission Project



Weekly Storm Event Other Date: **1-23-23** Time: **9AM – 3PM**

Inspector name(s), title(s) and qualifications: **Terry Ramborger (AECOM), Senior Environmental Scientist, CPSS, CPESC & SPWS**

Others present/affiliation(s): **Moosehead personnel. Pare (Zach Gallup) reviewing clearing segment 8.**

Precipitation/Weather (since last inspection): **Mixed, 20 - 40s**

Weather conditions (time of inspection & future outlook): **mixed, snowing/sleeting/rain, 20-30s**

Inspection Location Description (include segment # and stationing): **Segment 7 (Sta.# 395+00 to 400+00) & Segment 8 (Bridge 128 to Dutton Road).**

*Storm event info (approx): Start date/time: **N/A** Duration: **N/A** Amount of rainfall **N/A** (inches):

Project Name:
**Sudbury to Hudson
Transmission Reliability
Project**

Project Location:
**Sudbury, Hudson, Stow, and
Marlborough, MA**

USEPA #:
MAR1003UW

Summary of Activities/Locations Inspected (include segment # and stationing):
Chipping within Segment 7 (Sudbury) & Clearing within Segment 8 (Sudbury).

Inspection Notes:

Any Significant Discharges of Sediment (or other) or Non-Compliance Actions? Yes No

Identify presence of stockpiles and document when placed and when removed (week maximum for stockpiles) Yes No

Compliance with Previous Observations? Yes No

New Corrective Action Recommendations Yes No


New Routine Maintenance Recommendations? Yes No

ENVIRONMENTAL COMPLIANCE

Compliant with applicable permits and applicable environmental requirements? YES NO If not, explain: _____

Other Comments & Observations

Observed tree chipping within Segment 7 & clearing within Segment 8 with Zach Gallup (Pare).


Authorized Signature
Date 1-23-23

CONSTRUCTION MONITORING REPORT

Sudbury to Hudson Transmission Project



EVERSOURCE PROJECT MANAGER

Name: Mike Hager
Phone: 508-341-5815 (mobile)
Email: Michael.hager@eversource.com

EVERSOURCE ENVIRONMENTAL CONTACT

Name: Matt Devlin
Phone: 508-596-0147
Email: matthew.devlin@eversource.com

EVERSOURCE CONSTRUCTION SUPERVISOR

Name: Matt Lagoy
Phone: 413-320-8752
Email: matthew.Lagoy@eversource.com

ENVIRONMENTAL CONSULTANT

Primary Contact (Epsilon Associates)
Name: Marc Bergeron (Epsilon Associates)
Phone: 508-212-0420 (mobile)
Email: mbergeron@epsilonassociates.com

Secondary Contact (SWCA)
Name: Rebecca Weissman (SWCA)
Phone: 339-203-7045
Email: Rebecca.weissman@swca.com

PRIME CONTRACTOR (BOND)



Name: Matt Stock
Phone: 617-512-6766
Email: mstock@bond-civilutility.com

SUB CONTRACTOR (ET & L Corp.)



Name: Ethan Wilkins
Phone: 978-501-9826
Email: ewilkins@etlcorp.com



Environmental Monitoring Photographs

		<p>PHOTOGRAPHIC LOG</p>	
<p>Client Name: Eversource</p>		<p>Site Location: Sudbury to Hudson Transmission Reliability Project</p>	<p>Town: Sudbury</p>
<p>Photo No.: 1</p>	<p>Date: 1-16-23</p>		
<p>Description:</p> <p>Moosehead chipping within Segment 7 at approximate Sta.# 400+00, looking westward.</p>			



		<p>PHOTOGRAPHIC LOG</p>	
<p>Client Name: Eversource</p>		<p>Site Location: Sudbury to Hudson Transmission Reliability Project</p>	<p>Town: Sudbury</p>
<p>Photo No.: 2</p>	<p>Date: 1-16-23</p>		
<p>Description:</p> <p>Moosehead chipping within Segment 7 at approximate Sta.# 400+00, looking eastward.</p>			



Environmental Monitoring Photographs

		<p>PHOTOGRAPHIC LOG</p>	
<p>Client Name: Eversource</p>		<p>Site Location: Sudbury to Hudson Transmission Reliability Project</p>	<p>Town: Sudbury</p>
<p>Photo No.: 3</p>	<p>Date: 1-16-23</p>		
<p>Description:</p> <p>Moosehead placing snags within Segment 7 at approximate Sta.# 398+00, looking eastward.</p>			



		<p>PHOTOGRAPHIC LOG</p>	
<p>Client Name: Eversource</p>		<p>Site Location: Sudbury to Hudson Transmission Reliability Project</p>	<p>Town: Sudbury</p>
<p>Photo No.: 4</p>	<p>Date: 1-16-23</p>		
<p>Description:</p> <p>Moosehead placing snags within Segment 7 at approximate Sta.# 398+00, looking westward.</p>			



Environmental Monitoring Photographs

		<p>PHOTOGRAPHIC LOG</p>	
<p>Client Name: Eversource</p>		<p>Site Location: Sudbury to Hudson Transmission Reliability Project</p>	<p>Town: Sudbury</p>
<p>Photo No.: 5</p>	<p>Date: 1-16-23</p>		
<p>Description:</p> <p>Moosehead placing snags within Segment 7 at approximate Sta.# 398+00, looking westward.</p>			

		<p>PHOTOGRAPHIC LOG</p>	
<p>Client Name: Eversource</p>		<p>Site Location: Sudbury to Hudson Transmission Reliability Project</p>	<p>Town: Sudbury</p>
<p>Photo No.: 6</p>	<p>Date: 1-16-23</p>		
<p>Description:</p> <p>Moosehead placing snags within Segment 7 at approximate Sta.# 398+00, looking westward.</p>			

Environmental Monitoring Photographs

		<p>PHOTOGRAPHIC LOG</p>	
<p>Client Name: Eversource</p>		<p>Site Location: Sudbury to Hudson Transmission Reliability Project</p>	<p>Town: Sudbury</p>
<p>Photo No.: 7</p>	<p>Date: 1-16-23</p>		
<p>Description: Moosehead leaving Segment 7 at approximate Sta.# 398+00, looking westward.</p>			

		<p>PHOTOGRAPHIC LOG</p>	
<p>Client Name: Eversource</p>		<p>Site Location: Sudbury to Hudson Transmission Reliability Project</p>	<p>Town: Sudbury</p>
<p>Photo No.: 8</p>	<p>Date: 1-16-23</p>		
<p>Description: Moosehead started clearing within Segment 8 at Dutton Road, looking eastward.</p>			

CONSTRUCTION MONITORING REPORT

Sudbury to Hudson Transmission Project



Weekly Storm Event Other Date: **1-25-23** Time: **7AM – 3PM**

Inspector name(s), title(s) and qualifications: **Terry Ramborger (AECOM), Senior Environmental Scientist, CPSS, CPESC, SPWS & EPA Site Inspector**

Others present/affiliation(s): **Bond, ETL & Moosehead personnel. Marc Bergeron (Epsilon), Lori Capone (Sudbury CC) & Polina Safran (SWCA) overseeing clearing within segment 8.**

Precipitation/Weather (since last inspection): **Mixed, 20 - 40s**

Weather conditions (time of inspection & future outlook): **mixed, 20-30s**

Inspection Location Description (include segment # and stationing): **Project wide Hudson-Sudbury**

*Storm event info (approx): Start date/time: **N/A** Duration: **N/A** Amount of rainfall **N/A** (inches):

Project Name:

**Sudbury to Hudson
Transmission Reliability
Project**

Project Location:

**Sudbury, Hudson, Stow, and
Marlborough, MA**

USEPA #:

MAR1003UW

Summary of Activities/Locations Inspected (include segment # and stationing):

Continued construction at the Sudbury Substation; activity noted within laydown yards located at 555 Main, 25 Stowe Court & 17 Bonazzoli Avenue (all in Hudson). Chipping within Segment 8 (Sudbury), Rail cutting within Segment 7. Rail/tie removal Segment 1 & 14. Trenching for conduit within Segment 5, near MH#12. Excavation work at MH#13 within Segment 5.

Inspection Notes:

Any Significant Discharges of Sediment (or other) or Non-Compliance Actions? Yes No

Identify presence of stockpiles and document when placed and when removed (week maximum for stockpiles) Yes No

Stockpile present at substation. Week maximum requirement does not apply to stockpiles outside of ROW.

Compliance with Previous Observations? Yes No

New Corrective Action Recommendations Yes No

New Routine Maintenance Recommendations? Yes No

ENVIRONMENTAL COMPLIANCE

Compliant with applicable permits and applicable environmental requirements? YES NO If not, explain: _____

Other Comments & Observations

Walked Segment 5 with Pam Helinek (Hudson CC) reviewing newly placed dewatering setup for MH13.

Dewatering report completed for work at MH#13.

Authorized Signature

Date 1-25-23

CONSTRUCTION MONITORING REPORT

Sudbury to Hudson Transmission Project



EVERSOURCE PROJECT MANAGER

Name: Mike Hager
Phone: 508-341-5815 (mobile)
Email: Michael.hager@eversource.com

EVERSOURCE ENVIRONMENTAL CONTACT

Name: Matt Devlin
Phone: 508-596-0147
Email: matthew.devlin@eversource.com

EVERSOURCE CONSTRUCTION SUPERVISOR

Name: Matt Lagoy
Phone: 413-320-8752
Email: matthew.Lagoy@eversource.com

ENVIRONMENTAL CONSULTANT

Primary Contact (Epsilon Associates)
Name: Marc Bergeron (Epsilon Associates)
Phone: 508-212-0420 (mobile)
Email: mbergeron@epsilonassociates.com

Secondary Contact (SWCA)
Name: Rebecca Weissman (SWCA)
Phone: 339-203-7045
Email: Rebecca.weissman@swca.com

PRIME CONTRACTOR (BOND)



Name: Matt Stock
Phone: 617-512-6766
Email: mstock@bond-civilutility.com

SUB CONTRACTOR (ET & L Corp.)



Name: Ethan Wilkins
Phone: 978-501-9826
Email: ewilkins@etlcorp.com



Environmental Monitoring Photographs

		<p>PHOTOGRAPHIC LOG</p>	
<p>Client Name: Eversource</p>		<p>Site Location: Sudbury to Hudson Transmission Reliability Project</p>	<p>Town: Hudson</p>
<p>Photo No.: 1</p>	<p>Date: 1-25-23</p>		
<p>Description:</p> <p>Bond working within Stowe Court laydown yard, covered stockpiles, looking northward.</p>			



		<p>PHOTOGRAPHIC LOG</p>	
<p>Client Name: Eversource</p>		<p>Site Location: Sudbury to Hudson Transmission Reliability Project</p>	<p>Town: Hudson</p>
<p>Photo No.: 2</p>	<p>Date: 1-25-23</p>		
<p>Description:</p> <p>Moosehead removing rail/ties within Segment 1 just off Wilkins Avenue, looking eastward.</p>			



Environmental Monitoring Photographs

		<p>PHOTOGRAPHIC LOG</p>	
<p>Client Name: Eversource</p>		<p>Site Location: Sudbury to Hudson Transmission Reliability Project</p>	<p>Town: Hudson</p>
<p>Photo No.: 3</p>	<p>Date: 1-25-23</p>		
<p>Description:</p> <p>Bond conducting site work at MH#12 at approximate Sta.# 316+50 Segment 5, looking eastward.</p>			


		<p>PHOTOGRAPHIC LOG</p>	
<p>Client Name: Eversource</p>		<p>Site Location: Sudbury to Hudson Transmission Reliability Project</p>	<p>Town: Hudson</p>
<p>Photo No.: 4</p>	<p>Date: 1-25-23</p>		
<p>Description:</p> <p>Bond conducting site work at MH#13 at approximate Sta.# 336+00 Segment 5, looking eastward.</p>			

Environmental Monitoring Photographs

		<p>PHOTOGRAPHIC LOG</p>	
<p>Client Name: Eversource</p>		<p>Site Location: Sudbury to Hudson Transmission Reliability Project</p>	<p>Town: Sudbury</p>
<p>Photo No.: 5</p>	<p>Date: 1-25-23</p>		
<p>Description:</p> <p>Moosehead cutting rail within Segment 7 at approximate Sta.# 365+00, looking eastward.</p>			

		<p>PHOTOGRAPHIC LOG</p>	
<p>Client Name: Eversource</p>		<p>Site Location: Sudbury to Hudson Transmission Reliability Project</p>	<p>Town: Sudbury</p>
<p>Photo No.: 6</p>	<p>Date: 1-25-23</p>		
<p>Description:</p> <p>Moosehead finished clearing of Segment 8 at Dutton Road, looking westward.</p>			

Environmental Monitoring Photographs

		<p>PHOTOGRAPHIC LOG</p>	
<p>Client Name: Eversource</p>		<p>Site Location: Sudbury to Hudson Transmission Reliability Project</p>	<p>Town: Sudbury</p>
<p>Photo No.: 7</p>	<p>Date: 1-25-23</p>		
<p>Description: Moosehead chipping within Segment 8 at approximate Sta.# 404+00, looking eastward.</p>			

		<p>PHOTOGRAPHIC LOG</p>	
<p>Client Name: Eversource</p>		<p>Site Location: Sudbury to Hudson Transmission Reliability Project</p>	<p>Town: Sudbury</p>
<p>Photo No.: 8</p>	<p>Date: 1-25-23</p>		
<p>Description: Moosehead removing rail/ties within Segment 14 at approximate Sta.# 765+00, looking eastward.</p>			

CONSTRUCTION MONITORING REPORT

Sudbury to Hudson Transmission Project



Weekly Storm Event Other Date: **1-27-23** Time: **7AM – 3PM**

Inspector name(s), title(s) and qualifications: **Terry Ramborger (AECOM), Senior Environmental Scientist, CPSS, CPESC & SPWS**

Others present/affiliation(s): **Bond, ETL & Moosehead personnel. Polina Safran (SWCA) & Brianna Germain & Audrey Kang (Burns & McDonnell).**

Precipitation/Weather (since last inspection): **Mixed, 20 - 40s**

Weather conditions (time of inspection & future outlook): **overcast, 20-30s**

Inspection Location Description (include segment # and stationing): **Project wide Hudson-Sudbury**

*Storm event info (approx): Start date/time: **N/A** Duration: **N/A** Amount of rainfall **N/A** (inches):

Project Name:

**Sudbury to Hudson
Transmission Reliability
Project**

Project Location:

**Sudbury, Hudson, Stow, and
Marlborough, MA**

USEPA #:

MAR1003UW

Summary of Activities/Locations Inspected (include segment # and stationing):

Continued construction at the Sudbury Substation; Grading of ROW in segment 3; activity noted within laydown yards located at 555 Main, 25 Stowe Court & 17 Bonazzoli Avenue (all in Hudson). Chipping/Clearing within Segment 9 (Sudbury), Rail/tie removal within Segment 14. Manhole work (MH#12 & MH#13) within Segment 5. Floating silt curtain installation at Bridge 127 (Segment 14).

Inspection Notes:

Any Significant Discharges of Sediment (or other) or Non-Compliance Actions? Yes No

Identify presence of stockpiles and document when placed and when removed (week maximum for stockpiles) Yes No
Stockpile present at substation. Week maximum requirement does not apply to stockpiles outside of ROW.

Compliance with Previous Observations? Yes No

New Corrective Action Recommendations Yes No

New Routine Maintenance Recommendations? Yes No

ENVIRONMENTAL COMPLIANCE

Compliant with applicable permits and applicable environmental requirements? YES NO If not, explain: _____

Other Comments & Observations

Dewatering report completed for work at MH#13.

Authorized Signature

Date 1-27-23

CONSTRUCTION MONITORING REPORT

Sudbury to Hudson Transmission Project



EVERSOURCE PROJECT MANAGER

Name: Mike Hager
Phone: 508-341-5815 (mobile)
Email: Michael.hager@eversource.com

EVERSOURCE ENVIRONMENTAL CONTACT

Name: Matt Devlin
Phone: 508-596-0147
Email: matthew.devlin@eversource.com

EVERSOURCE CONSTRUCTION SUPERVISOR

Name: Matt Lagoy
Phone: 413-320-8752
Email: matthew.Lagoy@eversource.com

ENVIRONMENTAL CONSULTANT

Primary Contact (Epsilon Associates)
Name: Marc Bergeron (Epsilon Associates)
Phone: 508-212-0420 (mobile)
Email: mbergeron@epsilonassociates.com

Secondary Contact (SWCA)
Name: Rebecca Weissman (SWCA)
Phone: 339-203-7045
Email: Rebecca.weissman@swca.com



PRIME CONTRACTOR (BOND)



Name: Matt Stock
Phone: 617-512-6766
Email: mstock@bond-civilutility.com

SUB CONTRACTOR (ET & L Corp.)


Name: Ethan Wilkins
Phone: 978-501-9826
Email: ewilkins@etlcorp.com



Environmental Monitoring Photographs

		<p>PHOTOGRAPHIC LOG</p>	
<p>Client Name: Eversource</p>		<p>Site Location: Sudbury to Hudson Transmission Reliability Project</p>	<p>Town: Hudson</p>
<p>Photo No.: 1</p>	<p>Date: 1-27-23</p>		
<p>Description:</p> <p>Stowe Court laydown yard, spoil removal by ET&L, looking northward.</p>			



		<p>PHOTOGRAPHIC LOG</p>	
<p>Client Name: Eversource</p>		<p>Site Location: Sudbury to Hudson Transmission Reliability Project</p>	<p>Town: Hudson</p>
<p>Photo No.: 2</p>	<p>Date: 1-27-23</p>		
<p>Description:</p> <p>Moosehead conducting site work off Wilkins Avenue, looking eastward.</p>			



Environmental Monitoring Photographs

		<p>PHOTOGRAPHIC LOG</p>	
<p>Client Name: Eversource</p>		<p>Site Location: Sudbury to Hudson Transmission Reliability Project</p>	<p>Town: Hudson</p>
<p>Photo No.: 3</p>	<p>Date: 1-27-23</p>		
<p>Description:</p> <p>Bond conducting site work at MH#12 within Segment 5 at approximate Sta#316+50, looking eastward.</p>			



		<p>PHOTOGRAPHIC LOG</p>	
<p>Client Name: Eversource</p>		<p>Site Location: Sudbury to Hudson Transmission Reliability Project</p>	<p>Town: Hudson</p>
<p>Photo No.: 4</p>	<p>Date: 1-27-23</p>		
<p>Description:</p> <p>Bond conducting site work at MH#13 within Segment 5 at approximate Sta#336+00, looking westward.</p>			



Environmental Monitoring Photographs

		<p>PHOTOGRAPHIC LOG</p>	
<p>Client Name: Eversource</p>		<p>Site Location: Sudbury to Hudson Transmission Reliability Project</p>	<p>Town: Sudbury</p>
<p>Photo No.: 5</p>	<p>Date: 1-27-23</p>		
<p>Description: Moosehead removing debris within Segment 9 off Dutton Road, looking eastward.</p>			

		<p>PHOTOGRAPHIC LOG</p>	
<p>Client Name: Eversource</p>		<p>Site Location: Sudbury to Hudson Transmission Reliability Project</p>	<p>Town: Sudbury</p>
<p>Photo No.: 6</p>	<p>Date: 1-27-23</p>		
<p>Description: Moosehead clearing within Segment 9 at approximate Sta# 508+00, looking eastward.</p>			

Environmental Monitoring Photographs

		<p>PHOTOGRAPHIC LOG</p>	
<p>Client Name: Eversource</p>		<p>Site Location: Sudbury to Hudson Transmission Reliability Project</p>	<p>Town: Sudbury</p>
<p>Photo No.: 7</p>	<p>Date: 1-27-23</p>		
<p>Description:</p> <p>Moosehead removing debris within Segment 14 at bridge 127/ET&L installing erosion control (silt fencing & floating silt fencing), looking eastward.</p>			

		<p>PHOTOGRAPHIC LOG</p>	
<p>Client Name: Eversource</p>		<p>Site Location: Sudbury to Hudson Transmission Reliability Project</p>	<p>Town: Sudbury</p>
<p>Photo No.: 8</p>	<p>Date: 1-27-23</p>		
<p>Description:</p> <p>Moosehead chipping within Segment 9 at Dutton Road, looking eastward.</p>			

Epsilon Team Full SWPPP Inspection Report(s)

CONSTRUCTION MONITORING REPORT

Sudbury to Hudson Transmission Project



Weekly Storm Event Other Date: **1-23-2023** Time: **7am-2:30pm**

Inspector name(s), title(s) and qualifications: **Ariel Leclerc (SWCA), Compliance Monitor, CESSWI, QCIS, QPSWPPP**

Others present/affiliation(s): **Terry Ramborger (AECOM), Personnel from multiple companies also onsite**

Precipitation/Weather (since last inspection): **Mixed, 20s-40s**

Weather conditions (time of inspection & future outlook): **Rain/Snow/Sleet, 30s**

Inspection Location Description (include segment # and stationing): **Project wide Hudson- Sudbury**

*Storm event info (approx): Start date/time: **1-22-2023 8pm** Duration: **15 hours**

Amount of rainfall (inches): **0.90" at 7:45am on 1-23-2023**

Project Name:
**Sudbury to Hudson
Transmission Reliability
Project**

Project Location:
**Sudbury, Hudson, Stow, and
Marlborough, MA**

USEPA #:
MAR1003UW

Summary of Activities/Locations Inspected (include segment # and stationing):
Continued construction at the Sudbury Substation; Rail/tie removal in segments 1 & 14; Grading of ROW in segment 2; Working at MH #12 in segment 5; Trenching for MH #13 in segment 5; Chipping within segment 7 (Sudbury); Clearing within segment 8 (Sudbury). Was not able to inspect segment 1 or laydown yards at Stowe Ct or Robert Bonazzoli Ave. Had to leave site early due to snow and hazardous road conditions.

Inspection Notes:

Any Significant Discharges of Sediment (or other) or Non-Compliance Actions? Yes No

Identify presence of stockpiles and document when placed and when removed (week maximum for stockpiles) Yes No
Stockpile present at substation. Week maximum requirement does not apply to stockpiles outside of ROW.

Compliance with Previous Observations? Yes No

New Corrective Action Recommendations? Yes No

New Routine Maintenance Recommendations? Yes No


-Repair silt fence where needed in Segment 6.

ENVIRONMENTAL COMPLIANCE

Compliant with applicable permits and applicable environmental requirements? Yes No If not, explain: _____

Other Comments & Observations

-Had to leave project early due to snow and hazardous road conditions. Was not able to inspect segment 1 or laydown yards at Stowe Ct and Robert Bonazzoli Ave. These areas will be inspected 1/24/2023.



Authorized Signature

Date
1/23/2023

CONSTRUCTION MONITORING REPORT

Sudbury to Hudson Transmission Project



EVERSOURCE PROJECT MANAGER

Name: Mike Hager
Phone: 508-341-5815 (mobile)
Email: Michael.hager@eversource.com

EVERSOURCE ENVIRONMENTAL CONTACT

Name: Matt Devlin
Phone: 508-596-0147
Email: matthew.devlin@eversource.com

EVERSOURCE CONSTRUCTION SUPERVISOR

Name: Matt Lagoy
Phone: 413-320-8752
Email: matthew.Lagoy@eversource.com

ENVIRONMENTAL CONSULTANT

Primary Contact (Epsilon Associates)
Name: Marc Bergeron (Epsilon Associates)
Phone: 508-212-0420 (mobile)
Email: mbergeron@epsilonassociates.com

Secondary Contact (SWCA)
Name: Rebecca Weissman (SWCA)
Phone: 339-203-7045
Email: Rebecca.weissman@swca.com

PRIME CONTRACTOR (BOND)

Name: Matt Stock
Phone: 617-512-6766
Email: mstock@bond-civilutility.com

SUB CONTRACTOR (ET & L Corp.)

Name: Ethan Wilkins
Phone: 978-501-9826
Email: ewilkins@etlcorp.com

Section A – General Information

(If necessary, complete additional inspection reports for each separate inspection location.)

Inspector Information

Inspector Name: Ariel Leclerc, CESSWI, QCIS, QPSWPPP

Title: Compliance Monitor

Company Name: SWCA Environmental Consultants

Email: ariel.leclerc@swca.com

Address: 153 Cordaville Road, Suite 130, Southborough, MA 01772

Phone Number: 401-496-8471

Inspection Details

Inspection Date: 1/23/2023

Inspection Location: Project wide Hudson- Sudbury

Inspection Start Time: 7:00am

Inspection End Time: 2:30pm

Current Phase of Construction: Substation work, ROW work, and laydown yard work

Weather Conditions During Inspection: Rain/snow/sleet, 30s

Did you determine that any portion of your site was unsafe for inspection per CGP Part 4.5? Yes No

If "Yes," provide the following information:

Location of unsafe conditions: **Segment 1 and laydown yards at Stowe Ct and Robert Bonazzoli Ave**

The conditions that prevented you inspecting this location: **Snow and hazardous road conditions**

Indicate the required inspection frequency: (Check all that apply. You may be subject to different inspection frequencies in different areas of the site.)

Standard Frequency (CGP Part 4.2):

- At least once every 7 calendar days; **OR**
- Once every 14 calendar days *and* within 24 hours of the occurrence of either:
- A storm event that produces 0.25 inches or more of rain within a 24-hour period, or
 - A snowmelt discharge from a storm event that produces 3.25 inches or more of snow within a 24-hour period

Increased Frequency (CGP Part 4.3.1) (If site discharges to sediment or nutrient-impaired waters or to waters designated as Tier 2, Tier 2.5, or Tier 3):

- Once every 7 calendar days *and* within 24 hours of the occurrence of either:
- A storm event that produces 0.25 inches or more of rain within a 24-hour period, or
 - A snowmelt discharge from a storm event that produces 3.25 inches or more of snow within a 24-hour period

Reduced Frequency (CGP Part 4.4):

- For stabilized areas: Twice during first month, no more than 14 calendar days apart; then once per month after first month until permit coverage is terminated
- For stabilized areas on "linear construction sites": Twice during first month, no more than 14 calendar days apart; then once more within 24 hours of the occurrence of either:
 - A storm event that produces 0.25 inches or more of rain within a 24-hour period, or
 - A snowmelt discharge from a storm event that produces 3.25 inches or more of snow within a 24-hour period
- For arid, semi-arid, or drought-stricken areas during seasonally dry periods or during drought: Once per month and within 24 hours of the occurrence of either:
 - A storm event that produces 0.25 inches or more of rain within a 24-hour period, or
 - A snowmelt discharge from a storm event that produces 3.25 inches or more of snow within a 24-hour period
- For frozen conditions where construction activities are being conducted: Once per month

Was this inspection triggered by a storm event producing 0.25 inches or more of rain within a 24-hour period? Yes No

If "Yes," how did you determine whether the storm produced 0.25 inches or more of rain?

- On-site rain gauge: **approximately 0.90" (see photo 1)**
- Weather station representative of site.
Weather station location:

Total rainfall amount that triggered the inspection (inches): 0.90" for 1/22-1/23/2023 (as of 7:45am on 1/23/2023)

Was this inspection triggered by a snowmelt discharge from a storm event producing 3.25 inches or more of snow within a 24-hour period? Yes No

If "Yes," how did you determine whether the storm produced 3.25 inches or more of snow?

- On-site rain gauge
- Weather station representative of site.
Weather station location:

Total snowfall amount that triggered the inspection (inches):

Section B – Condition and Effectiveness of Erosion and Sediment (E&S) Controls (CGP Part 2.2)

(Insert additional rows if needed)

Type and Location of E&S Control	Conditions Requiring Routine Maintenance? ¹	If “Yes,” How Many Times (Including This Occurrence) Has This Condition Been Identified?	Conditions Requiring Corrective Action? ^{2, 3}	Date on Which Condition First Observed (If Applicable)?	Description of Conditions Observed
1. Silt Fencing at Entrance pads (Dutton Rd., Peakham Rd., Union Ave, Boston Post Rd.)	<input type="checkbox"/> Yes <input checked="" type="checkbox"/> No	N/A	<input type="checkbox"/> Yes <input checked="" type="checkbox"/> No	N/A	Silt fence is installed per the plan and operating properly.
2. Filter tubes in Sudbury (Substation and Union Ave)	<input type="checkbox"/> Yes <input checked="" type="checkbox"/> No	N/A	<input type="checkbox"/> Yes <input checked="" type="checkbox"/> No	N/A	Filter tubes are operating properly.
3. Stockpile at Sudbury Substation	<input type="checkbox"/> Yes <input checked="" type="checkbox"/> No	N/A	<input type="checkbox"/> Yes <input checked="" type="checkbox"/> No	N/A	Stockpile is present at substation. Filter tubes at stockpile are operating properly.
4. Silt Fence (laydown yard @ 25 Stowe Ct)	<input type="checkbox"/> Yes <input checked="" type="checkbox"/> No	N/A	<input type="checkbox"/> Yes <input checked="" type="checkbox"/> No	N/A	Unable to inspect laydown yard at Stowe Ct. Will inspect on 1/24/2023.
5. Straw wattles Main St. laydown yard	<input type="checkbox"/> Yes <input checked="" type="checkbox"/> No	N/A	<input type="checkbox"/> Yes <input checked="" type="checkbox"/> No	N/A	Straw wattles are operating properly. It is recommended that straw wattles with plastic netting be replaced with biodegradable compost filter tubes (per Eversource requirement).
6. Silt Fencing on ROW in Hudson	<input checked="" type="checkbox"/> Yes <input type="checkbox"/> No	1	<input type="checkbox"/> Yes <input checked="" type="checkbox"/> No	1-23-2023	-Silt fence is installed in segments 1-6. -Repair silt fence where needed in segment 6 (routine maintenance).
7. Silt Fencing on ROW in Sudbury	<input type="checkbox"/> Yes <input checked="" type="checkbox"/> No	N/A	<input type="checkbox"/> Yes <input checked="" type="checkbox"/> No	N/A	Silt fence is installed and operating properly in segment 14.
8. Silt Fencing and filter tubes in Stow (Segment 1 off Chestnut Str)	<input type="checkbox"/> Yes <input checked="" type="checkbox"/> No	N/A	<input type="checkbox"/> Yes <input checked="" type="checkbox"/> No	N/A	Unable to inspect segment 1. Will inspect on 1/24/2023.
9. Construction Entrance Pads	<input type="checkbox"/> Yes <input checked="" type="checkbox"/> No	N/A	<input type="checkbox"/> Yes <input checked="" type="checkbox"/> No	N/A	Construction entrance pads are operating properly.
10. Inlet Protection	<input type="checkbox"/> Yes <input checked="" type="checkbox"/> No	N/A	<input type="checkbox"/> Yes <input checked="" type="checkbox"/> No	N/A	Unable to inspect. Will inspect on 1/24/2023.
11. Filter tubes in Hudson	<input type="checkbox"/> Yes <input checked="" type="checkbox"/> No	N/A	<input type="checkbox"/> Yes <input checked="" type="checkbox"/> No	N/A	Compost filter tubes are installed and operating properly.
12. Turbidity Curtain in Hudson	<input type="checkbox"/> Yes <input checked="" type="checkbox"/> No	N/A	<input type="checkbox"/> Yes <input checked="" type="checkbox"/> No	N/A	Turbidity curtain is installed and operating properly at bridge 130 in Hudson.

If the same routine maintenance was found to be necessary three or more times for the same control at the same location (including this occurrence), follow the corrective action requirements and record the required information in your corrective action log, or describe here why you believe the specific condition should still be addressed as routine maintenance:

¹ Routine maintenance includes minor repairs or other upkeep performed to ensure that the site's stormwater controls remain in effective operating condition, not including significant repairs or the need to install a new or replacement control. Routine maintenance is also required for specific conditions: (1) for perimeter controls, whenever sediment has accumulated to half or more the above-ground height of the control (CGP Part 2.2.3.c.i); (2) where sediment has been tracked-out from the site onto paved roads, sidewalks, or other paved areas (CGP Part 2.2.4.d); (3) for inlet protection measures, when sediment accumulates, the filter becomes clogged, and/or performance is compromised (CGP Part 2.2.10.b); and (4) for sediment basins, as necessary to maintain at least half of the design capacity of the basin (CGP Part 2.2.12.f)

² Corrective actions are triggered only for specific conditions (CGP Part 5.1):

1. A stormwater control needs a significant repair or a new or replacement control is needed, or, in accordance with Part 2.1.4.c, you find it necessary to repeatedly (i.e., three (3) or more times) conduct the same routine maintenance fix to the same control at the same location (unless you document in your inspection report under Part 4.7.1.c that the specific reoccurrence of this same problem should still be addressed as a routine maintenance fix under 2.1.4); or
2. A stormwater control necessary to comply with the requirements of this permit was never installed, or was installed incorrectly; or
3. Your discharges are not meeting applicable water quality standards; or
4. A prohibited discharge has occurred (see CGP Part 1.3); or
5. During the discharge from site dewatering activities:
 - a. The weekly average of your turbidity monitoring results exceeds the 50 NTU benchmark (or alternate benchmark if approved by EPA pursuant to Part 3.3.2.b); or
 - b. You observe or you are informed by EPA, State, or local authorities of the presence of the conditions specified in Part 4.6.3.e.

³ If a condition on your site requires a corrective action, you must also fill out a corrective action log found at <https://www.epa.gov/npdes/construction-general-permit-resources-tools-and-templates>. See CGP Part 5.4 for more information.

Section C – Condition and Effectiveness of Pollution Prevention (P2) Practices and Controls (CGP Part 2.3)

(Insert additional rows if needed)

Type and Location of P2 Practices and Controls	Conditions Requiring Routine Maintenance? ¹	If "Yes," How Many Times (Including This Occurrence) Has This Condition Been Identified?	Conditions Requiring Corrective Action? ^{2, 3}	Date on Which Condition First Observed (If Applicable)?	Description of Conditions Observed
1. Sanitary waste facilities, project wide	<input type="checkbox"/> Yes <input checked="" type="checkbox"/> No	N/A	<input type="checkbox"/> Yes <input checked="" type="checkbox"/> No	N/A	No issues observed.
2. Storage handling of materials at laydown yards	<input type="checkbox"/> Yes <input checked="" type="checkbox"/> No	N/A	<input type="checkbox"/> Yes <input checked="" type="checkbox"/> No	N/A	No issues observed.
3. Sediment tracking/street sweeping	<input type="checkbox"/> Yes <input checked="" type="checkbox"/> No	N/A	<input type="checkbox"/> Yes <input checked="" type="checkbox"/> No	N/A	No issues observed.
4. Two fuel tanks (600 & 100 gallons) at 555 Main Street laydown area	<input type="checkbox"/> Yes <input checked="" type="checkbox"/> No	N/A	<input type="checkbox"/> Yes <input checked="" type="checkbox"/> No	N/A	No issues observed.
5. Dumpsters on ROW to contain removed steel rails	<input type="checkbox"/> Yes <input checked="" type="checkbox"/> No	N/A	<input type="checkbox"/> Yes <input checked="" type="checkbox"/> No	N/A	No issues observed.

If the same routine maintenance was found to be necessary three or more times for the same control at the same location (including this occurrence), follow the corrective action requirements and record the required information in your corrective action log, or describe here why you believe the specific condition should still be addressed as routine maintenance:

Section D – Stabilization of Exposed Soil (CGP Part 2.2.14)

(Insert additional rows if needed)

Specific Location That Has Been or Will Be Stabilized	Stabilization Method and Applicable Deadline	Stabilization Initiated?	Final Stabilization Criteria Met?	Final Stabilization Photos Taken?	Notes
1. N/A, stabilization not needed at this time.		<input type="checkbox"/> Yes <input type="checkbox"/> No If "Yes," date initiated:	<input type="checkbox"/> Yes <input type="checkbox"/> No If "Yes," date criteria met:	<input type="checkbox"/> Yes <input type="checkbox"/> No	
2.		<input type="checkbox"/> Yes <input type="checkbox"/> No If "Yes," date initiated:	<input type="checkbox"/> Yes <input type="checkbox"/> No If "Yes," date criteria met:	<input type="checkbox"/> Yes <input type="checkbox"/> No	
3.		<input type="checkbox"/> Yes <input type="checkbox"/> No If "Yes," date initiated:	<input type="checkbox"/> Yes <input type="checkbox"/> No If "Yes," date criteria met:	<input type="checkbox"/> Yes <input type="checkbox"/> No	
4.		<input type="checkbox"/> Yes <input type="checkbox"/> No If "Yes," date initiated:	<input type="checkbox"/> Yes <input type="checkbox"/> No If "Yes," date criteria met:	<input type="checkbox"/> Yes <input type="checkbox"/> No	
5.		<input type="checkbox"/> Yes <input type="checkbox"/> No If "Yes," date initiated:	<input type="checkbox"/> Yes <input type="checkbox"/> No If "Yes," date criteria met:	<input type="checkbox"/> Yes <input type="checkbox"/> No	

Section E – Description of Discharges (CGP Part 4.6.2)

(Insert additional rows if needed)

Was a discharge (not including dewatering) occurring from any part of your site at the time of the inspection?⁴ Yes No

If “Yes,” for each point of discharge, document the following:

- The visual quality of the discharge.
- The characteristics of the discharge, including color; odor; floating, settled, or suspended solids; foam; oil sheen; and other indicators of stormwater pollutants.
- Signs of the above pollutant characteristics that are visible from your site and attributable to your discharge in receiving waters or in other constructed or natural site drainage features.

Discharge Location	Observations
1.	
2.	
3.	
4.	
5.	

⁴ If a dewatering discharge was occurring, you must conduct a dewatering inspection pursuant to CGP Part 4.3.2 and complete a separate dewatering inspection report.

Section F – Signature and Certification (CGP Part 4.7.2)

"I certify under penalty of law that this document and all attachments were prepared under my direction or supervision in accordance with a system designed to assure that qualified personnel properly gathered and evaluated the information contained therein. Based on my inquiry of the person or persons who manage the system, or those persons directly responsible for gathering the information, the information contained is, to the best of my knowledge and belief, true, accurate, and complete. I have no personal knowledge that the information submitted is other than true, accurate, and complete. I am aware that there are significant penalties for submitting false information, including the possibility of fine and imprisonment for knowing violations."



MANDATORY: Signature of Operator or "Duly Authorized Representative:"



Signature: 	Date: 1-23-2023
Printed Name: Ariel Leclerc, CESSWI, QCIS, QPSWPPP	Affiliation: Compliance Monitor



OPTIONAL: Signature of Contractor or Subcontractor



Signature:	Date:
Printed Name:	Affiliation:


Environmental Monitoring Photographs


		PHOTOGRAPHIC LOG	
Client Name: Eversource		Site Location: Sudbury to Hudson Transmission Reliability Project	Town: Sudbury
Photo No.: 1	Date: 1-23-2023		
Description: View of rain gauge at Sudbury substation. Rainfall amount was 0.90" at 7:45am on 1-23-2023. Facing south.			


		PHOTOGRAPHIC LOG	
Client Name: Eversource		Site Location: Sudbury to Hudson Transmission Reliability Project	Town: Sudbury
Photo No.: 2	Date: 1-23-2023		
Description: View of filter tubes at Sudbury substation. Tubes are in good condition and operating properly. Facing southwest.			


		PHOTOGRAPHIC LOG	
Client Name: Eversource		Site Location: Sudbury to Hudson Transmission Reliability Project	Town: Sudbury
Photo No.: 3	Date: 1-23-2023		
Description: View of rail & tie removal activities and silt fence in segment 14 near Sudbury substation. Facing west.			

		PHOTOGRAPHIC LOG	
Client Name: Eversource		Site Location: Sudbury to Hudson Transmission Reliability Project	Town: Hudson
Photo No.: 4	Date: 1-23-2023		
Description: View syncopated silt fence in segment 6 off White Pond Rd. Repair silt fence where needed (routine maintenance). Facing northeast.			

Epsilon ASSOCIATES INC.		PHOTOGRAPHIC LOG	
Client Name: Eversource		Site Location: Sudbury to Hudson Transmission Reliability Project	Town: Hudson
Photo No.: 5	Date: 1-23-2023		
Description: View of work at MH #13 in segment 5 off White Pond Rd. Facing west.			

Epsilon ASSOCIATES INC.		PHOTOGRAPHIC LOG	
Client Name: Eversource		Site Location: Sudbury to Hudson Transmission Reliability Project	Town: Hudson
Photo No.: 6	Date: 1-23-2023		
Description: View of turbidity curtain in segment 3 near Bridge 130. Curtain is in good condition and operating properly. Facing east.			

Epsilon ASSOCIATES INC.		PHOTOGRAPHIC LOG	
Client Name: Eversource		Site Location: Sudbury to Hudson Transmission Reliability Project	Town: Hudson
Photo No.: 7	Date: 1-23-2023		
Description: View of erosion controls in segment 2 off Wilkins St. Controls are in good condition and operating properly. Facing east.			

Epsilon ASSOCIATES INC.		PHOTOGRAPHIC LOG	
Client Name: Eversource		Site Location: Sudbury to Hudson Transmission Reliability Project	Town: Hudson
Photo No.: 8	Date: 1-23-2023		
Description: View of grading activities in segment 2 off of Chestnut St. Facing west.			

CONSTRUCTION MONITORING REPORT

Sudbury to Hudson Transmission Project




<input type="checkbox"/> Weekly	<input checked="" type="checkbox"/> Storm Event	<input type="checkbox"/> Other	Date: 1-24-2023	Time: 7am-3pm
Inspector name(s), title(s) and qualifications: Ariel Leclerc (SWCA), Compliance Monitor, CESSWI, QCIS, QPSWPPP				
Others present/affiliation(s): Personnel from multiple companies also onsite				
Precipitation/Weather (since last inspection): Snow, 20s-30s				
Weather conditions (time of inspection & future outlook): Overcast & sun, snowcover, 30s				
Inspection Location Description (include segment # and stationing): Project wide Hudson- Sudbury				
*Storm event info (approx): Start date/time: 1-23-2023 12:30pm Duration: 12 hours				
Amount of rainfall (inches): 3.40" of snow on 1-23-2023				

Project Name: Sudbury to Hudson Transmission Reliability Project
Project Location: Sudbury, Hudson, Stow, and Marlborough, MA
USEPA #: MAR1003UW

Summary of Activities/Locations Inspected (include segment # and stationing): Continued construction at the Sudbury Substation; Rail/tie removal in segment 14 (Sudbury); Grading of ROW in segment 2; Ledge removal in segment 1 (Hudson); Working at MH #12 in segment 5; Trenching for MH #13 in segment 5; Chipping within segment 8 (Sudbury).
--

Inspection Notes:
Any Significant Discharges of Sediment (or other) or Non-Compliance Actions? <input type="checkbox"/> Yes <input checked="" type="checkbox"/> No
Identify presence of stockpiles and document when placed and when removed (week maximum for stockpiles) <input type="checkbox"/> Yes <input checked="" type="checkbox"/> No Stockpile present at substation. Week maximum requirement does not apply to stockpiles outside of ROW.
Compliance with Previous Observations? <input checked="" type="checkbox"/> Yes <input type="checkbox"/> No
New Corrective Action Recommendations? <input type="checkbox"/> Yes <input checked="" type="checkbox"/> No
New Routine Maintenance Recommendations? <input checked="" type="checkbox"/> Yes <input type="checkbox"/> No
-Repair silt fence where needed in segment 1 per Con Com agent's request.

ENVIRONMENTAL COMPLIANCE
Compliant with applicable permits and applicable environmental requirements? <input checked="" type="checkbox"/> Yes <input type="checkbox"/> No If not, explain: _____

Other Comments & Observations
-Walked segment 1 with Pam Helinek (Hudson agent) and Andrew (ET&L). Pam requested a few silt fence repairs.
-Continuation of storm event inspection started on 1/23/2023.
 <hr/> Authorized Signature
Date 1/24/2023

CONSTRUCTION MONITORING REPORT

Sudbury to Hudson Transmission Project



EVERSOURCE PROJECT MANAGER

Name: Mike Hager
Phone: 508-341-5815 (mobile)
Email: Michael.hager@eversource.com

EVERSOURCE ENVIRONMENTAL CONTACT

Name: Matt Devlin
Phone: 508-596-0147
Email: matthew.devlin@eversource.com

EVERSOURCE CONSTRUCTION SUPERVISOR

Name: Matt Lagoy
Phone: 413-320-8752
Email: matthew.Lagoy@eversource.com

ENVIRONMENTAL CONSULTANT

Primary Contact (Epsilon Associates)
Name: Marc Bergeron (Epsilon Associates)
Phone: 508-212-0420 (mobile)
Email: mbergeron@epsilonassociates.com

Secondary Contact (SWCA)
Name: Rebecca Weissman (SWCA)
Phone: 339-203-7045
Email: Rebecca.weissman@swca.com

PRIME CONTRACTOR (BOND)

Name: Matt Stock
Phone: 617-512-6766
Email: mstock@bond-civilutility.com

SUB CONTRACTOR (ET & L Corp.)

Name: Ethan Wilkins
Phone: 978-501-9826
Email: ewilkins@etlcorp.com

Section A – General Information

(If necessary, complete additional inspection reports for each separate inspection location.)

Inspector Information

Inspector Name: Ariel Leclerc, CESSWI, QCIS, QPSWPPP

Title: Compliance Monitor

Company Name: SWCA Environmental Consultants

Email: ariel.leclerc@swca.com

Address: 153 Cordaville Road, Suite 130, Southborough, MA 01772

Phone Number: 401-496-8471

Inspection Details

Inspection Date: 1/24/2023

Inspection Location: Project wide Hudson- Sudbury

Inspection Start Time: 7:00am

Inspection End Time: 3:00pm

Current Phase of Construction: Substation work, ROW work, and laydown yard work

Weather Conditions During Inspection: Rain/snow/sleet, 30s

Did you determine that any portion of your site was unsafe for inspection per CGP Part 4.5? Yes No

If "Yes," provide the following information:

Location of unsafe conditions:

The conditions that prevented you inspecting this location:

Indicate the required inspection frequency: (Check all that apply. You may be subject to different inspection frequencies in different areas of the site.)

Standard Frequency (CGP Part 4.2):

- At least once every 7 calendar days; **OR**
- Once every 14 calendar days *and* within 24 hours of the occurrence of either:
- A storm event that produces 0.25 inches or more of rain within a 24-hour period, or
 - A snowmelt discharge from a storm event that produces 3.25 inches or more of snow within a 24-hour period

Increased Frequency (CGP Part 4.3.1) (If site discharges to sediment or nutrient-impaired waters or to waters designated as Tier 2, Tier 2.5, or Tier 3):

- Once every 7 calendar days *and* within 24 hours of the occurrence of either:
- A storm event that produces 0.25 inches or more of rain within a 24-hour period, or
 - A snowmelt discharge from a storm event that produces 3.25 inches or more of snow within a 24-hour period

Reduced Frequency (CGP Part 4.4):

- For stabilized areas: Twice during first month, no more than 14 calendar days apart; then once per month after first month until permit coverage is terminated
- For stabilized areas on "linear construction sites": Twice during first month, no more than 14 calendar days apart; then once more within 24 hours of the occurrence of either:
 - A storm event that produces 0.25 inches or more of rain within a 24-hour period, or
 - A snowmelt discharge from a storm event that produces 3.25 inches or more of snow within a 24-hour period
- For arid, semi-arid, or drought-stricken areas during seasonally dry periods or during drought: Once per month and within 24 hours of the occurrence of either:
 - A storm event that produces 0.25 inches or more of rain within a 24-hour period, or
 - A snowmelt discharge from a storm event that produces 3.25 inches or more of snow within a 24-hour period
- For frozen conditions where construction activities are being conducted: Once per month

Was this inspection triggered by a storm event producing 0.25 inches or more of rain within a 24-hour period? Yes No

If "Yes," how did you determine whether the storm produced 0.25 inches or more of rain?

- On-site rain gauge: **approximately 0.90"**
- Weather station representative of site.
Weather station location:

Total rainfall amount that triggered the inspection (inches): 0.90" for 1/22-1/23/2023 (as of 7:45am on 1/23/2023)

Was this inspection triggered by a snowmelt discharge from a storm event producing 3.25 inches or more of snow within a 24-hour period? Yes No

If "Yes," how did you determine whether the storm produced 3.25 inches or more of snow?

- On-site rain gauge
- Weather station representative of site.
Weather station location: CoCoRaHS site MA-MD-220 in Hudson: 3.4"

Total snowfall amount that triggered the inspection (inches): 3.4" for 1/23/2023

Section B – Condition and Effectiveness of Erosion and Sediment (E&S) Controls (CGP Part 2.2)

(Insert additional rows if needed)

Type and Location of E&S Control	Conditions Requiring Routine Maintenance? ¹	If “Yes,” How Many Times (Including This Occurrence) Has This Condition Been Identified?	Conditions Requiring Corrective Action? ^{2, 3}	Date on Which Condition First Observed (If Applicable)?	Description of Conditions Observed
1. Silt Fencing at Entrance pads (Dutton Rd., Peakham Rd., Union Ave, Boston Post Rd.)	<input type="checkbox"/> Yes <input checked="" type="checkbox"/> No	N/A	<input type="checkbox"/> Yes <input checked="" type="checkbox"/> No	N/A	Silt fence is installed per the plan and operating properly.
2. Filter tubes in Sudbury (Substation and Union Ave)	<input type="checkbox"/> Yes <input checked="" type="checkbox"/> No	N/A	<input type="checkbox"/> Yes <input checked="" type="checkbox"/> No	N/A	Filter tubes are operating properly.
3. Stockpile at Sudbury Substation	<input type="checkbox"/> Yes <input checked="" type="checkbox"/> No	N/A	<input type="checkbox"/> Yes <input checked="" type="checkbox"/> No	N/A	Stockpile is present at substation. Filter tubes at stockpile are operating properly.
4. Silt Fence (laydown yard @ 25 Stowe Ct)	<input type="checkbox"/> Yes <input checked="" type="checkbox"/> No	N/A	<input type="checkbox"/> Yes <input checked="" type="checkbox"/> No	N/A	Silt fence is installed and operating properly.
5. Straw wattles Main St. laydown yard	<input type="checkbox"/> Yes <input checked="" type="checkbox"/> No	N/A	<input type="checkbox"/> Yes <input checked="" type="checkbox"/> No	N/A	Straw wattles are operating properly. It is recommended that straw wattles with plastic netting be replaced with biodegradable compost filter tubes (per Eversource requirement).
6. Silt Fencing on ROW in Hudson	<input checked="" type="checkbox"/> Yes <input type="checkbox"/> No	1	<input type="checkbox"/> Yes <input checked="" type="checkbox"/> No	1-24-2023	-Silt fence is installed in segments 1-6. -Repair silt fence where needed in segment 1 per Con Com agent's request (routine maintenance).
7. Silt Fencing on ROW in Sudbury	<input type="checkbox"/> Yes <input checked="" type="checkbox"/> No	N/A	<input type="checkbox"/> Yes <input checked="" type="checkbox"/> No	N/A	Silt fence is installed and operating properly in segment 14.
8. Silt Fencing and filter tubes in Stow (Segment 1 off Chestnut Str)	<input type="checkbox"/> Yes <input checked="" type="checkbox"/> No	N/A	<input type="checkbox"/> Yes <input checked="" type="checkbox"/> No	N/A	Silt fence and filter tubes are installed per the plan and operating properly.
9. Construction Entrance Pads	<input type="checkbox"/> Yes <input checked="" type="checkbox"/> No	N/A	<input type="checkbox"/> Yes <input checked="" type="checkbox"/> No	N/A	Construction entrance pads are operating properly.
10. Inlet Protection	<input type="checkbox"/> Yes <input checked="" type="checkbox"/> No	N/A	<input type="checkbox"/> Yes <input checked="" type="checkbox"/> No	N/A	Silt sack inlet protection installed in catch basin at Wilkins St entrance is operating properly.
11. Filter tubes in Hudson	<input type="checkbox"/> Yes <input checked="" type="checkbox"/> No	N/A	<input type="checkbox"/> Yes <input checked="" type="checkbox"/> No	N/A	Compost filter tubes are installed and operating properly.

12. Turbidity Curtain in Hudson	<input type="checkbox"/> Yes <input checked="" type="checkbox"/> No	N/A	<input type="checkbox"/> Yes <input checked="" type="checkbox"/> No	N/A	Turbidity curtain is installed and operating properly at bridge 130 in Hudson.
<p>If the same routine maintenance was found to be necessary three or more times for the same control at the same location (including this occurrence), follow the corrective action requirements and record the required information in your corrective action log, or describe here why you believe the specific condition should still be addressed as routine maintenance:</p>					

¹ Routine maintenance includes minor repairs or other upkeep performed to ensure that the site's stormwater controls remain in effective operating condition, not including significant repairs or the need to install a new or replacement control. Routine maintenance is also required for specific conditions: (1) for perimeter controls, whenever sediment has accumulated to half or more the above-ground height of the control (CGP Part 2.2.3.c.i); (2) where sediment has been tracked-out from the site onto paved roads, sidewalks, or other paved areas (CGP Part 2.2.4.d); (3) for inlet protection measures, when sediment accumulates, the filter becomes clogged, and/or performance is compromised (CGP Part 2.2.10.b); and (4) for sediment basins, as necessary to maintain at least half of the design capacity of the basin (CGP Part 2.2.12.f)

² Corrective actions are triggered only for specific conditions (CGP Part 5.1):

1. A stormwater control needs a significant repair or a new or replacement control is needed, or, in accordance with Part 2.1.4.c, you find it necessary to repeatedly (i.e., three (3) or more times) conduct the same routine maintenance fix to the same control at the same location (unless you document in your inspection report under Part 4.7.1.c that the specific reoccurrence of this same problem should still be addressed as a routine maintenance fix under 2.1.4); or
2. A stormwater control necessary to comply with the requirements of this permit was never installed, or was installed incorrectly; or
3. Your discharges are not meeting applicable water quality standards; or
4. A prohibited discharge has occurred (see CGP Part 1.3); or
5. During the discharge from site dewatering activities:
 - a. The weekly average of your turbidity monitoring results exceeds the 50 NTU benchmark (or alternate benchmark if approved by EPA pursuant to Part 3.3.2.b); or
 - b. You observe or you are informed by EPA, State, or local authorities of the presence of the conditions specified in Part 4.6.3.e.

³ If a condition on your site requires a corrective action, you must also fill out a corrective action log found at <https://www.epa.gov/npdes/construction-general-permit-resources-tools-and-templates>. See CGP Part 5.4 for more information.

Section C – Condition and Effectiveness of Pollution Prevention (P2) Practices and Controls (CGP Part 2.3)

(Insert additional rows if needed)

Type and Location of P2 Practices and Controls	Conditions Requiring Routine Maintenance? ¹	If “Yes,” How Many Times (Including This Occurrence) Has This Condition Been Identified?	Conditions Requiring Corrective Action? ^{2, 3}	Date on Which Condition First Observed (If Applicable)?	Description of Conditions Observed
1. Sanitary waste facilities, project wide	<input type="checkbox"/> Yes <input checked="" type="checkbox"/> No	N/A	<input type="checkbox"/> Yes <input checked="" type="checkbox"/> No	N/A	No issues observed.
2. Storage handling of materials at laydown yards	<input type="checkbox"/> Yes <input checked="" type="checkbox"/> No	N/A	<input type="checkbox"/> Yes <input checked="" type="checkbox"/> No	N/A	No issues observed.
3. Sediment tracking/street sweeping	<input type="checkbox"/> Yes <input checked="" type="checkbox"/> No	N/A	<input type="checkbox"/> Yes <input checked="" type="checkbox"/> No	N/A	No issues observed.
4. Two fuel tanks (600 & 100 gallons) at 555 Main Street laydown area	<input type="checkbox"/> Yes <input checked="" type="checkbox"/> No	N/A	<input type="checkbox"/> Yes <input checked="" type="checkbox"/> No	N/A	No issues observed.
5. Dumpsters on ROW to contain removed steel rails	<input type="checkbox"/> Yes <input checked="" type="checkbox"/> No	N/A	<input type="checkbox"/> Yes <input checked="" type="checkbox"/> No	N/A	No issues observed.

If the same routine maintenance was found to be necessary three or more times for the same control at the same location (including this occurrence), follow the corrective action requirements and record the required information in your corrective action log, or describe here why you believe the specific condition should still be addressed as routine maintenance:

Section D – Stabilization of Exposed Soil (CGP Part 2.2.14)

(Insert additional rows if needed)

Specific Location That Has Been or Will Be Stabilized	Stabilization Method and Applicable Deadline	Stabilization Initiated?	Final Stabilization Criteria Met?	Final Stabilization Photos Taken?	Notes
1. N/A, stabilization not needed at this time.		<input type="checkbox"/> Yes <input type="checkbox"/> No If "Yes," date initiated:	<input type="checkbox"/> Yes <input type="checkbox"/> No If "Yes," date criteria met:	<input type="checkbox"/> Yes <input type="checkbox"/> No	
2.		<input type="checkbox"/> Yes <input type="checkbox"/> No If "Yes," date initiated:	<input type="checkbox"/> Yes <input type="checkbox"/> No If "Yes," date criteria met:	<input type="checkbox"/> Yes <input type="checkbox"/> No	
3.		<input type="checkbox"/> Yes <input type="checkbox"/> No If "Yes," date initiated:	<input type="checkbox"/> Yes <input type="checkbox"/> No If "Yes," date criteria met:	<input type="checkbox"/> Yes <input type="checkbox"/> No	
4.		<input type="checkbox"/> Yes <input type="checkbox"/> No If "Yes," date initiated:	<input type="checkbox"/> Yes <input type="checkbox"/> No If "Yes," date criteria met:	<input type="checkbox"/> Yes <input type="checkbox"/> No	
5.		<input type="checkbox"/> Yes <input type="checkbox"/> No If "Yes," date initiated:	<input type="checkbox"/> Yes <input type="checkbox"/> No If "Yes," date criteria met:	<input type="checkbox"/> Yes <input type="checkbox"/> No	

Section E – Description of Discharges (CGP Part 4.6.2)

(Insert additional rows if needed)

Was a discharge (not including dewatering) occurring from any part of your site at the time of the inspection?⁴ Yes No

If “Yes,” for each point of discharge, document the following:

- The visual quality of the discharge.
- The characteristics of the discharge, including color; odor; floating, settled, or suspended solids; foam; oil sheen; and other indicators of stormwater pollutants.
- Signs of the above pollutant characteristics that are visible from your site and attributable to your discharge in receiving waters or in other constructed or natural site drainage features.

Discharge Location	Observations
1.	
2.	
3.	
4.	
5.	

⁴ If a dewatering discharge was occurring, you must conduct a dewatering inspection pursuant to CGP Part 4.3.2 and complete a separate dewatering inspection report.

Section F – Signature and Certification (CGP Part 4.7.2)

"I certify under penalty of law that this document and all attachments were prepared under my direction or supervision in accordance with a system designed to assure that qualified personnel properly gathered and evaluated the information contained therein. Based on my inquiry of the person or persons who manage the system, or those persons directly responsible for gathering the information, the information contained is, to the best of my knowledge and belief, true, accurate, and complete. I have no personal knowledge that the information submitted is other than true, accurate, and complete. I am aware that there are significant penalties for submitting false information, including the possibility of fine and imprisonment for knowing violations."



MANDATORY: Signature of Operator or "Duly Authorized Representative:"



Signature: 	Date: 1-24-2023
Printed Name: Ariel Leclerc, CESSWI, QCIS, QPSWPPP	Affiliation: Compliance Monitor



OPTIONAL: Signature of Contractor or Subcontractor



Signature:	Date:
Printed Name:	Affiliation:


Environmental Monitoring Photographs


		PHOTOGRAPHIC LOG	
Client Name: Eversource		Site Location: Sudbury to Hudson Transmission Reliability Project	Town: Sudbury
Photo No.: 1	Date: 1-24-2023		
Description: View of chipping operation in segment 8 off Dutton Rd. Facing west.			

		PHOTOGRAPHIC LOG	
Client Name: Eversource		Site Location: Sudbury to Hudson Transmission Reliability Project	Town: Hudson
Photo No.: 2	Date: 1-24-2023		
Description: View of work at MH #13 in segment 5 off White Pond Rd. Facing west.			


		PHOTOGRAPHIC LOG	
Client Name: Eversource		Site Location: Sudbury to Hudson Transmission Reliability Project	Town: Hudson
Photo No.: 3	Date: 1-24-2023		
Description: View of ledge removal at entrance of segment 1 off Wilkins St. Facing west.			

		PHOTOGRAPHIC LOG	
Client Name: Eversource		Site Location: Sudbury to Hudson Transmission Reliability Project	Town: Hudson
Photo No.: 4	Date: 1-24-2023		
Description: View of erosion controls in segment 1. Repair silt fence where needed per Con Com agent's request (routine maintenance). Facing west.			

Epsilon ASSOCIATES INC.		PHOTOGRAPHIC LOG	
Client Name: Eversource		Site Location: Sudbury to Hudson Transmission Reliability Project	Town: Hudson
Photo No.: 5	Date: 1-24-2023		
Description: View of filter tubes along work area at MH #1/Hudson substation. Facing south.			

Epsilon ASSOCIATES INC.		PHOTOGRAPHIC LOG	
Client Name: Eversource		Site Location: Sudbury to Hudson Transmission Reliability Project	Town: Hudson
Photo No.: 6	Date: 1-24-2023		
Description: View of laydown yard at Robert Bonazzoli Ave. Facing southeast.			


Epsilon ASSOCIATES INC.		PHOTOGRAPHIC LOG	
Client Name: Eversource		Site Location: Sudbury to Hudson Transmission Reliability Project	Town: Hudson
Photo No.: 7	Date: 1-24-2023		
Description: View of Stowe Ct laydown yard. Uncovered piles were active at time of inspection. Facing northeast.			

Epsilon ASSOCIATES INC.		PHOTOGRAPHIC LOG	
Client Name: Eversource		Site Location: Sudbury to Hudson Transmission Reliability Project	Town: Hudson
Photo No.: 8	Date: 1-24-2023		
Description: View of silt fence at Stowe Ct laydown yard. Silt fence is in good condition and operating properly. Facing northeast.			



Section A – Dewatering Discharges (CGP Part 4.6.3) Complete this section <u>within 24 hours</u> of completing the inspection. (If necessary, complete additional inspection reports for each separate inspection location.)	
Inspector Information	
Inspector Name: Terry Ramborger, CPSS, CPESC, SPWS & EPA Site Inspector	Title: Senior Environmental Scientist
Company Name: AECOM	Email: terry.ramborger@aecom.com
Address: 1155 Elm Street #401 Manchester, NH 03101	Phone Number: 603-557-0034
Inspection Details	
Inspection Date: 1/25/2023	Inspection Location: MH#13
Discharge Start Time: 9:00am	Discharge End Time: 2:00pm
Rate of Discharge (gallons per day): 50,400 (35 gallons per minute)	Corrective Action Required? ¹ <input type="checkbox"/> Yes <input checked="" type="checkbox"/> No
Describe Indicators of Pollutant Discharge at Point of Dewatering Discharge: ¹ Turbidity sampling conducted & exceeded 50 NTUs, but no discharge to within 100 feet of or directly to either impaired or sensitive waters associated with this project. Recommend additional controls for future events.	
Attach Photographs of: 1. Dewatering water prior to treatment by a dewatering control(s) and the final discharge after treatment; and 2. Dewatering control(s); and 3. Point of discharge to any receiving waters flowing through or immediately adjacent to the site and/or to constructed or natural site drainage features, storm drain inlets, and other conveyances to receiving waters.	



¹ If you observe any of the following indicators of pollutant discharge, you are required to take corrective action under Part 5.1.5.b:

- a sediment plume, suspended solids, unusual color, presence of odor, decreased clarity, or presence of foam; or
- a visible sheen on the water surface or visible oily deposits on the bottom or shoreline of the receiving water.



Section B – Signature and Certification (CGP Part 4.7.2)	
<p>"I certify under penalty of law that this document and all attachments were prepared under my direction or supervision in accordance with a system designed to assure that qualified personnel properly gathered and evaluated the information contained therein. Based on my inquiry of the person or persons who manage the system, or those persons directly responsible for gathering the information, the information contained is, to the best of my knowledge and belief, true, accurate, and complete. I have no personal knowledge that the information submitted is other than true, accurate, and complete. I am aware that there are significant penalties for submitting false information, including the possibility of fine and imprisonment for knowing violations."</p>	
MANDATORY: Signature of Operator or "Duly Authorized Representative:"	
Signature: 	Date: 1-25-23
Printed Name: Terry Ramborger	Affiliation: Compliance Monitor
OPTIONAL: Signature of Contractor or Subcontractor	
Signature:	Date:
Printed Name:	Affiliation:



Environmental Monitoring Photographs

		PHOTOGRAPHIC LOG	
Client Name: Eversource		Site Location: Sudbury to Hudson Transmission Reliability Project	Town: Hudson
Photo No.: 1	Date: 1/25/2023		
Description: View of area being pumped at work operation at MH#13, at approximate Sta.# 336+00 in Segment 5.			

		PHOTOGRAPHIC LOG	
Client Name: Eversource		Site Location: Sudbury to Hudson Transmission Reliability Project	Town: Hudson
Photo No.: 2	Date: 1/25/2023		
Description: View of pumping operation at MH#13. This is the location of dewatering water prior to treatment.			

Environmental Monitoring Photographs

		PHOTOGRAPHIC LOG	
Client Name: Eversource		Site Location: Sudbury to Hudson Transmission Reliability Project	Town: Hudson
Photo No.: 3	Date: 1/25/2023		
Description: MH#13. View of dewatering discharge bag, looking northward. Water appeared to be discolored exiting bag. Turbidity samples taken at this location.			

		PHOTOGRAPHIC LOG	
Client Name: Eversource		Site Location: Sudbury to Hudson Transmission Reliability Project	Town: Hudson
Photo No.: 4	Date: 1/25/23		
Description: MH13. View of accumulated discharge waters following treatment by discharge bag, looking eastward. Water appeared to be discolored.			

CONSTRUCTION MONITORING REPORT

Sudbury to Hudson Transmission Project



Weekly Storm Event Other Date: **1-26-23** Time: **7AM-3PM**

Inspector name(s), title(s) and qualifications: **Terry Ramborger (AECOM), Senior Environmental Scientist, CPSS, CPESC, SPWS & EPA Site Inspector**

Others present/affiliation(s): **Bond, Moosehead, ET&L & MON personnel; Polina Safran (SWCA) Audrey Hunt (AECOM); Brianna Germain & Audrey Kang (Burns & McDonnell).**

Precipitation/Weather (since last inspection): **Mixed, 20-50s**

Weather conditions (time of inspection & future outlook): **overcast, 30-40s**

Inspection Location Description (include segment # and stationing): **Project wide Hudson-Sudbury**

*Storm event info (approx): Start date/time: **1-25/6PM** Duration: **13 hrs** Amount of rainfall (inches): **0.80"**

Project Name:
**Sudbury to Hudson
Transmission Reliability
Project**

Project Location:
**Sudbury, Hudson, Stow, and
Marlborough, MA**

USEPA #:
MAR1003UW

Summary of Activities/Locations Inspected (include segment # and stationing):
Continued construction at the Sudbury Substation. Rail/tie removal Segment 14. Site work at MH#12 & MH#13 (segment 5). Activity noted within laydown yards located at 555 Main, 25 Stowe Court & 17 Bonazzoli Avenue (all in Hudson). Chipping within Segment 8 (Sudbury). Headwall installation Segment 1 (approximate Sta.# 119+00). Site work Segment 1 (near Wilkins Avenue).

Inspection Notes:

Any Significant Discharges of Sediment (or other) or Non-Compliance Actions? Yes No

Identify presence of stockpiles and document when placed and when removed (week maximum for stockpiles) Yes No
Stockpile present at substation. Week maximum requirement does not apply to stockpiles outside of ROW.

Compliance with Previous Observations? Yes No

New Corrective Action Recommendations Yes No


New Routine Maintenance Recommendations? Yes No

ENVIRONMENTAL COMPLIANCE

Compliant with applicable permits and applicable environmental requirements? YES NO If not, explain: _____

Other Comments & Observations

Dewatering report completed for work associated with MH#13.


Authorized Signature

Date 1-26-23

CONSTRUCTION MONITORING REPORT

Sudbury to Hudson Transmission Project



EVERSOURCE PROJECT MANAGER

Name: Mike Hager
Phone: 508-341-5815 (mobile)
Email: Michael.hager@eversource.com

EVERSOURCE ENVIRONMENTAL CONTACT

Name: Matt Devlin
Phone: 508-596-0147
Email: matthew.devlin@eversource.com

EVERSOURCE CONSTRUCTION SUPERVISOR

Name: Matt Lagoy
Phone: 413-320-8752
Email: matthew.Lagoy@eversource.com

ENVIRONMENTAL CONSULTANT

Primary Contact (Epsilon Associates)
Name: Marc Bergeron (Epsilon Associates)
Phone: 508-212-0420 (mobile)
Email: mbergeron@epsilonassociates.com

Secondary Contact (SWCA)
Name: Rebecca Weissman (SWCA)
Phone: 339-203-7045
Email: Rebecca.weissman@swca.com

PRIME CONTRACTOR (BOND)

Name: Matt Stock
Phone: 617-512-6766
Email: mstock@bond-civilutility.com

SUB CONTRACTOR (ET & L Corp.)

Name: Ethan Wilkins
Phone: 978-501-9826
Email: ewilkins@etlcorp.com

Section A – General Information (If necessary, complete additional inspection reports for each separate inspection location.)	
Inspector Information	
Inspector Name: Terry Ramborger, CPSS, CPESC & SPWS	Title: Senior Environmental Scientist
Company Name: AECOM	Email: terry.ramborger@aecom.com
Address: 1155 Elm Street #401 Manchester, NH 03101	Phone Number: 603-557-0034
Inspection Details	
Inspection Date: 1-26-23	Inspection Location: Project wide
Inspection Start Time: 7AM	Inspection End Time: 3PM
Current Phase of Construction: Substation work; ROW work & laydown yard work	Weather Conditions During Inspection: Overcast, 30-40s
<p>Did you determine that any portion of your site was unsafe for inspection per CGP Part 4.5? <input type="checkbox"/> Yes <input checked="" type="checkbox"/> No</p> <p>If "Yes," provide the following information:</p> <p>Location of unsafe conditions:</p> <p>The conditions that prevented you inspecting this location:</p>	
Indicate the required inspection frequency: (Check all that apply. You may be subject to different inspection frequencies in different areas of the site.)	
<p>Standard Frequency (CGP Part 4.2):</p> <p><input type="checkbox"/> At least once every 7 calendar days; OR</p> <p><input type="checkbox"/> Once every 14 calendar days <i>and</i> within 24 hours of the occurrence of either:</p> <ul style="list-style-type: none"> • A storm event that produces 0.25 inches or more of rain within a 24-hour period, or • A snowmelt discharge from a storm event that produces 3.25 inches or more of snow within a 24-hour period 	
<p>Increased Frequency (CGP Part 4.3.1) (If site discharges to sediment or nutrient-impaired waters or to waters designated as Tier 2, Tier 2.5, or Tier 3):</p> <p><input checked="" type="checkbox"/> Once every 7 calendar days <i>and</i> within 24 hours of the occurrence of either:</p> <ul style="list-style-type: none"> • A storm event that produces 0.25 inches or more of rain within a 24-hour period, or • A snowmelt discharge from a storm event that produces 3.25 inches or more of snow within a 24-hour period 	

Reduced Frequency (CGP Part 4.4):

- For stabilized areas: Twice during first month, no more than 14 calendar days apart; then once per month after first month until permit coverage is terminated
- For stabilized areas on "linear construction sites": Twice during first month, no more than 14 calendar days apart; then once more within 24 hours of the occurrence of either:
 - A storm event that produces 0.25 inches or more of rain within a 24-hour period, or
 - A snowmelt discharge from a storm event that produces 3.25 inches or more of snow within a 24-hour period
- For arid, semi-arid, or drought-stricken areas during seasonally dry periods or during drought: Once per month and within 24 hours of the occurrence of either:
 - A storm event that produces 0.25 inches or more of rain within a 24-hour period, or
 - A snowmelt discharge from a storm event that produces 3.25 inches or more of snow within a 24-hour period
- For frozen conditions where construction activities are being conducted: Once per month

Was this inspection triggered by a storm event producing 0.25 inches or more of rain within a 24-hour period? Yes No

If "Yes," how did you determine whether the storm produced 0.25 inches or more of rain?

- On-site rain gauge: approximately 0.80" (see photo 9)
- Weather station representative of site.
Weather station location: NOAA, Laurence G Hanscomb Field Airport 1.16"

Total rainfall amount that triggered the inspection (inches): 0.80"

Was this inspection triggered by a snowmelt discharge from a storm event producing 3.25 inches or more of snow within a 24-hour period? Yes No

If "Yes," how did you determine whether the storm produced 3.25 inches or more of snow?

- On-site rain gauge
- Weather station representative of site.
Weather station location:

Total snowfall amount that triggered the inspection (inches):

Section B – Condition and Effectiveness of Erosion and Sediment (E&S) Controls (CGP Part 2.2)

(Insert additional rows if needed)

Type and Location of E&S Control	Conditions Requiring Routine Maintenance? ¹	If "Yes," How Many Times (Including This Occurrence) Has This Condition Been Identified?	Conditions Requiring Corrective Action? ^{2, 3}	Date on Which Condition First Observed (If Applicable)?	Description of Conditions Observed
1. Silt fencing at entrance pads (Dutton Rd., Peakham Rd., Union Ave, Boston Post Rd. & Sudbury Substation)	<input type="checkbox"/> Yes <input checked="" type="checkbox"/> No	N/A	<input type="checkbox"/> Yes <input checked="" type="checkbox"/> No	N/A	Silt fencing installed per the plan & operating properly
2. Filter tubes at Sudbury (Substation & Union Ave.)	<input type="checkbox"/> Yes <input checked="" type="checkbox"/> No	N/A	<input type="checkbox"/> Yes <input checked="" type="checkbox"/> No	N/A	Filter tubes installed per the plan & operating properly.
3. Stockpile at Sudbury Substation	<input type="checkbox"/> Yes <input checked="" type="checkbox"/> No	N/A	<input type="checkbox"/> Yes <input checked="" type="checkbox"/> No	N/A	Filter tubes around stockpile installed per the plan & operating properly.
4. Silt fencing (laydown yard @ 25 Stowe Court)	<input type="checkbox"/> Yes <input checked="" type="checkbox"/> No	N/A	<input type="checkbox"/> Yes <input checked="" type="checkbox"/> No	N/A	Silt fencing installed per the plan & operating properly.
5. Straw Wattles Main St. laydown yard	<input type="checkbox"/> Yes <input checked="" type="checkbox"/> No	N/A	<input type="checkbox"/> Yes <input checked="" type="checkbox"/> No	N/A	Straw wattles are operating properly. It is recommended that straw wattles with plastic netting be replaced with biodegradable compost filter tubes (per Eversource Requirement).
6. Silt Fencing on ROW in Hudson	<input checked="" type="checkbox"/> Yes <input type="checkbox"/> No	N/A	<input type="checkbox"/> Yes <input checked="" type="checkbox"/> No	N/A	Silt fencing is installed and operating properly in segments 1-6.
7. Silt Fencing on ROW in Sudbury	<input type="checkbox"/> Yes <input checked="" type="checkbox"/> No	N/A	<input type="checkbox"/> Yes <input checked="" type="checkbox"/> No	N/A	Silt fencing is installed and operating properly in segment 14.
8. Silt fencing & filter tubes in Stow (Segment 1 off Chestnut Street)	<input type="checkbox"/> Yes <input checked="" type="checkbox"/> No	N/A	<input type="checkbox"/> Yes <input checked="" type="checkbox"/> No	N/A	Silt fencing & filter tubes are installed per the plan & operating properly.
9. Construction entrance pads	<input type="checkbox"/> Yes <input checked="" type="checkbox"/> No	N/A	<input type="checkbox"/> Yes <input checked="" type="checkbox"/> No	N/A	Construction entrance pads are installed per the plan & operating properly.
10. Inlet protection	<input type="checkbox"/> Yes <input checked="" type="checkbox"/> No	N/A	<input type="checkbox"/> Yes <input checked="" type="checkbox"/> No	N/A	Silt sack inlet protection installed in catch basin at Wilkins Street entrance pad & operating properly.
11. Compost filter tubes in Hudson	<input type="checkbox"/> Yes <input checked="" type="checkbox"/> No	N/A	<input type="checkbox"/> Yes <input checked="" type="checkbox"/> No	N/A	Compost filter tube installed & operating properly.

If the same routine maintenance was found to be necessary three or more times for the same control at the same location (including this occurrence), follow the corrective action requirements and record the required information in your corrective action log, or describe here why you believe the specific condition should still be addressed as routine maintenance:

¹ Routine maintenance includes minor repairs or other upkeep performed to ensure that the site's stormwater controls remain in effective operating condition, not including significant repairs or the need to install a new or replacement control. Routine maintenance is also required for specific conditions: (1) for perimeter controls, whenever sediment has accumulated to half or more the above-ground height of the control (CGP Part 2.2.3.c.i); (2) where sediment has been tracked-out from the site onto paved roads, sidewalks, or other paved areas (CGP Part 2.2.4.d); (3) for inlet protection measures, when sediment accumulates, the filter becomes clogged, and/or performance is compromised (CGP Part 2.2.10.b); and (4) for sediment basins, as necessary to maintain at least half of the design capacity of the basin (CGP Part 2.2.12.f)

² Corrective actions are triggered only for specific conditions (CGP Part 5.1):

1. A stormwater control needs a significant repair or a new or replacement control is needed, or, in accordance with Part 2.1.4.c, you find it necessary to repeatedly (i.e., three (3) or more times) conduct the same routine maintenance fix to the same control at the same location (unless you document in your inspection report under Part 4.7.1.c that the specific reoccurrence of this same problem should still be addressed as a routine maintenance fix under 2.1.4); or
2. A stormwater control necessary to comply with the requirements of this permit was never installed, or was installed incorrectly; or
3. Your discharges are not meeting applicable water quality standards; or
4. A prohibited discharge has occurred (see CGP Part 1.3); or
5. During the discharge from site dewatering activities:
 - a. The weekly average of your turbidity monitoring results exceeds the 50 NTU benchmark (or alternate benchmark if approved by EPA pursuant to Part 3.3.2.b); or
 - b. You observe or you are informed by EPA, State, or local authorities of the presence of the conditions specified in Part 4.6.3.e.

³ If a condition on your site requires a corrective action, you must also fill out a corrective action log found at <https://www.epa.gov/npdes/construction-general-permit-resources-tools-and-templates>. See CGP Part 5.4 for more information.

Section C – Condition and Effectiveness of Pollution Prevention (P2) Practices and Controls (CGP Part 2.3)					
(Insert additional rows if needed)					
Type and Location of P2 Practices and Controls	Conditions Requiring Routine Maintenance? ¹	If "Yes," How Many Times (Including This Occurrence) Has This Condition Been Identified?	Conditions Requiring Corrective Action? ^{2, 3}	Date on Which Condition First Observed (If Applicable)?	Description of Conditions Observed
1. Sanitary waste facilities, project wide	<input type="checkbox"/> Yes <input checked="" type="checkbox"/> No	N/A	<input type="checkbox"/> Yes <input checked="" type="checkbox"/> No	N/A	No issues noted.
2. Storage handling of materials at laydown yards	<input type="checkbox"/> Yes <input checked="" type="checkbox"/> No	N/A	<input type="checkbox"/> Yes <input checked="" type="checkbox"/> No	N/A	No issues noted.
3. Sediment tracking/street sweeping	<input type="checkbox"/> Yes <input checked="" type="checkbox"/> No	N/A	<input type="checkbox"/> Yes <input checked="" type="checkbox"/> No	N/A	No issues noted.
4. Two Fuel tanks (600 & 100 gallons) at 555 Main Street laydown area	<input type="checkbox"/> Yes <input checked="" type="checkbox"/> No	N/A	<input type="checkbox"/> Yes <input checked="" type="checkbox"/> No	N/A	No issues noted.

5. Dumpsters on ROW to contain removed steel rails	<input type="checkbox"/> Yes <input checked="" type="checkbox"/> No	N/A	<input type="checkbox"/> Yes <input checked="" type="checkbox"/> No	N/A	No issues noted.
--	---	-----	---	-----	------------------

If the same routine maintenance was found to be necessary three or more times for the same control at the same location (including this occurrence), follow the corrective action requirements and record the required information in your corrective action log, or describe here why you believe the specific condition should still be addressed as routine maintenance:

Section D – Stabilization of Exposed Soil (CGP Part 2.2.14)
(Insert additional rows if needed)

Specific Location That Has Been or Will Be Stabilized	Stabilization Method and Applicable Deadline	Stabilization Initiated?	Final Stabilization Criteria Met?	Final Stabilization Photos Taken?	Notes
1.		<input type="checkbox"/> Yes <input type="checkbox"/> No If "Yes," date initiated:	<input type="checkbox"/> Yes <input type="checkbox"/> No If "Yes," date criteria met:	<input type="checkbox"/> Yes <input type="checkbox"/> No	
2.		<input type="checkbox"/> Yes <input type="checkbox"/> No If "Yes," date initiated:	<input type="checkbox"/> Yes <input type="checkbox"/> No If "Yes," date criteria met:	<input type="checkbox"/> Yes <input type="checkbox"/> No	
3.		<input type="checkbox"/> Yes <input type="checkbox"/> No If "Yes," date initiated:	<input type="checkbox"/> Yes <input type="checkbox"/> No If "Yes," date criteria met:	<input type="checkbox"/> Yes <input type="checkbox"/> No	
4.		<input type="checkbox"/> Yes <input type="checkbox"/> No If "Yes," date initiated:	<input type="checkbox"/> Yes <input type="checkbox"/> No If "Yes," date criteria met:	<input type="checkbox"/> Yes <input type="checkbox"/> No	
5.		<input type="checkbox"/> Yes <input type="checkbox"/> No If "Yes," date initiated:	<input type="checkbox"/> Yes <input type="checkbox"/> No If "Yes," date criteria met:	<input type="checkbox"/> Yes <input type="checkbox"/> No	

Section E – Description of Discharges (CGP Part 4.6.2)
(Insert additional rows if needed)

Was a discharge (not including dewatering) occurring from any part of your site at the time of the inspection?⁴ Yes No

If "Yes," for each point of discharge, document the following:

- The visual quality of the discharge.
- The characteristics of the discharge, including color; odor; floating, settled, or suspended solids; foam; oil sheen; and other indicators of stormwater pollutants.
- Signs of the above pollutant characteristics that are visible from your site and attributable to your discharge in receiving waters or in other constructed or natural site drainage features.


Discharge Location	Observations
1. Segment 1 at approximate Sta.# 116+50	Water weeping from bottom of adjacent slope (on south side of the right-of-way) accumulated next to existing silt fencing (on north side of the right-of-way) and seeped through installed silt fencing. Water appeared clear, with no odor, floating, settled or suspended solids, foam, oil sheen or other indicators of stormwater pollutants (see photo 8).
2.	
3.	
4.	
5.	

⁴ If a dewatering discharge was occurring, you must conduct a dewatering inspection pursuant to CGP Part 4.3.2 and complete a separate dewatering inspection report.



Section F – Signature and Certification (CGP Part 4.7.2)



"I certify under penalty of law that this document and all attachments were prepared under my direction or supervision in accordance with a system designed to assure that qualified personnel properly gathered and evaluated the information contained therein. Based on my inquiry of the person or persons who manage the system, or those persons directly responsible for gathering the information, the information contained is, to the best of my knowledge and belief, true, accurate, and complete. I have no personal knowledge that the information submitted is other than true, accurate, and complete. I am aware that there are significant penalties for submitting false information, including the possibility of fine and imprisonment for knowing violations."



MANDATORY: Signature of Operator or "Duly Authorized Representative:"



Signature: 	Date: 1-26-23
Printed Name: Terry Ramborger, CPSS, CPESC & SPWS	Affiliation: Senior Environmental Scientist/Compliance Monitor
OPTIONAL: Signature of Contractor or Subcontractor	
Signature:	Date:
Printed Name:	Affiliation:

Environmental Monitoring Photographs



		PHOTOGRAPHIC LOG	
Client Name: Eversource		Site Location: Sudbury to Hudson Transmission Reliability Project	Town: Hudson
Photo No.: 1	Date: 1-26-23		
Description: Stowe Court laydown yard, spoil removal, looking northward.			



		PHOTOGRAPHIC LOG	
Client Name: Eversource		Site Location: Sudbury to Hudson Transmission Reliability Project	Town: Hudson
Photo No.: 2	Date: 1-26-23		
Description: Bond working at MH#12 (laying conduit) within Segment 5 at approximate Sta.# 316+50, looking eastward.			



		PHOTOGRAPHIC LOG	
Client Name: Eversource		Site Location: Sudbury to Hudson Transmission Reliability Project	Town: Hudson
Photo No.: 3	Date: 1-26-23		
Description: Delivery of MH#13 structure at White Pond Road within Segment 5 at approximate Sta.# 316+50, looking westward.			



		PHOTOGRAPHIC LOG	
Client Name: Eversource		Site Location: Sudbury to Hudson Transmission Reliability Project	Town: Hudson
Photo No.: 4	Date: 1-26-23		
Description: Setting of MH#13 structure at within Segment 5 at approximate Sta.# 316+50, looking southward.			

Environmental Monitoring Photographs

		PHOTOGRAPHIC LOG	
Client Name: Eversource		Site Location: Sudbury to Hudson Transmission Reliability Project	Town: Hudson
Photo No.: 5	Date: 1-26-23		
Description: ET&L working within Segment 1 installing new headwall at approximate Sta.# 119+00, looking westward.			

		PHOTOGRAPHIC LOG	
Client Name: Eversource		Site Location: Sudbury to Hudson Transmission Reliability Project	Town: Hudson
Photo No.: 6	Date: 1-26-23		
Description: ET&L working within Segment 1 delivering rock for work at approximate Sta.# 119+00, looking eastward.			

		PHOTOGRAPHIC LOG	
Client Name: Eversource		Site Location: Sudbury to Hudson Transmission Reliability Project	Town: Sudbury
Photo No.: 7	Date: 1-26-23		
Description: Rail/Tie removal by Moosehead within Segment 14 at approximate Sta.#761+00, looking eastward.			

		PHOTOGRAPHIC LOG	
Client Name: Eversource		Site Location: Sudbury to Hudson Transmission Reliability Project	Town: Hudson
Photo No.: 8	Date: 1-26-23		
Description: Silt fencing within Segment 1 at approximate Sta.#116+50, looking northward.			

Client Name: Eversource

Site Location: Sudbury to Hudson Transmission
Reliability Project

Town: Sudbury

Photo No.: 9

Date: 1-26-23

Description:


Rain gauge at Sudbury Substation
showing approximately 0.80" of
rainfall, looking southward.




Section A – Dewatering Discharges (CGP Part 4.6.3) Complete this section <u>within 24 hours</u> of completing the inspection. (If necessary, complete additional inspection reports for each separate inspection location.)	
Inspector Information	
Inspector Name: Terry Ramborger, CPSS, CPESC, SPWS & EPA Site Inspector	Title: Senior Environmental Scientist
Company Name: AECOM	Email: terry.ramborger@aecom.com
Address: 1155 Elm Street #401 Manchester, NH 03101	Phone Number: 603-557-0034
Inspection Details	
Inspection Date: 1/26/2023	Inspection Location: MH#13
Discharge Start Time: 9:00am	Discharge End Time: 2:00pm
Rate of Discharge (gallons per day): 50,400 (35 gallons per minute)	Corrective Action Required? ¹ <input type="checkbox"/> Yes <input checked="" type="checkbox"/> No
Describe Indicators of Pollutant Discharge at Point of Dewatering Discharge: ¹ Turbidity sampling conducted & exceeded 50 NTUs, but no discharge to within 100 feet of or directly to either impaired or sensitive waters associated with this project. Recommend additional controls for future events.	
Attach Photographs of: 1. Dewatering water prior to treatment by a dewatering control(s) and the final discharge after treatment; and 2. Dewatering control(s); and 3. Point of discharge to any receiving waters flowing through or immediately adjacent to the site and/or to constructed or natural site drainage features, storm drain inlets, and other conveyances to receiving waters.	



¹ If you observe any of the following indicators of pollutant discharge, you are required to take corrective action under Part 5.1.5.b:

- a sediment plume, suspended solids, unusual color, presence of odor, decreased clarity, or presence of foam; or
- a visible sheen on the water surface or visible oily deposits on the bottom or shoreline of the receiving water.



Section B – Signature and Certification (CGP Part 4.7.2)	
<p>"I certify under penalty of law that this document and all attachments were prepared under my direction or supervision in accordance with a system designed to assure that qualified personnel properly gathered and evaluated the information contained therein. Based on my inquiry of the person or persons who manage the system, or those persons directly responsible for gathering the information, the information contained is, to the best of my knowledge and belief, true, accurate, and complete. I have no personal knowledge that the information submitted is other than true, accurate, and complete. I am aware that there are significant penalties for submitting false information, including the possibility of fine and imprisonment for knowing violations."</p>	
MANDATORY: Signature of Operator or "Duly Authorized Representative:"	
Signature: 	Date: 1-26-23
Printed Name: Terry Ramborger	Affiliation: Compliance Monitor
OPTIONAL: Signature of Contractor or Subcontractor	
Signature:	Date:
Printed Name:	Affiliation:



Environmental Monitoring Photographs

		PHOTOGRAPHIC LOG	
Client Name: Eversource		Site Location: Sudbury to Hudson Transmission Reliability Project	Town: Hudson
Photo No.: 1	Date: 1/26/2023		
Description: View of area being pumped at work operation at MH#13, at approximate Sta.# 336+00 in Segment 5.			

		PHOTOGRAPHIC LOG	
Client Name: Eversource		Site Location: Sudbury to Hudson Transmission Reliability Project	Town: Hudson
Photo No.: 2	Date: 1/26/2023		
Description: View of pumping operation at MH#13. This is the location of dewatering water prior to treatment.			

Environmental Monitoring Photographs


		PHOTOGRAPHIC LOG	
Client Name: Eversource		Site Location: Sudbury to Hudson Transmission Reliability Project	Town: Hudson
Photo No.: 3	Date: 1/26/2023		
Description: MH#13. View of dewatering discharge bag, looking northward. Water appeared to be discolored exiting bag. Turbidity samples taken at this location. Photo taken 1-25-23.			

		PHOTOGRAPHIC LOG	
Client Name: Eversource		Site Location: Sudbury to Hudson Transmission Reliability Project	Town: Hudson
Photo No.: 4	Date: 1/26/23		
Description: MH13. View of accumulated discharge waters following treatment by discharge bag, looking eastward. Water appeared to be discolored. Photo taken 1-25-23.			



Section A – Dewatering Discharges (CGP Part 4.6.3) Complete this section <u>within 24 hours</u> of completing the inspection. (If necessary, complete additional inspection reports for each separate inspection location.)	
Inspector Information	
Inspector Name: Terry Ramborger, CPSS, CPESC, SPWS & EPA Site Inspector	Title: Senior Environmental Scientist
Company Name: AECOM	Email: terry.ramborger@aecom.com
Address: 1155 Elm Street #401 Manchester, NH 03101	Phone Number: 603-557-0034
Inspection Details	
Inspection Date: 1/27/2023	Inspection Location: MH#13
Discharge Start Time: 7:00am	Discharge End Time: 9:30am
Rate of Discharge (gallons per day): 50,400 (35 gallons per minute)	Corrective Action Required? ¹ <input type="checkbox"/> Yes <input checked="" type="checkbox"/> No
Describe Indicators of Pollutant Discharge at Point of Dewatering Discharge: ¹ Turbidity sampling conducted & exceeded 50 NTUs, but no discharge to within 100 feet of or directly to either impaired or sensitive waters associated with this project. Recommend additional controls for future events.	
Attach Photographs of: 1. Dewatering water prior to treatment by a dewatering control(s) and the final discharge after treatment; and 2. Dewatering control(s); and 3. Point of discharge to any receiving waters flowing through or immediately adjacent to the site and/or to constructed or natural site drainage features, storm drain inlets, and other conveyances to receiving waters.	



¹ If you observe any of the following indicators of pollutant discharge, you are required to take corrective action under Part 5.1.5.b:

- a sediment plume, suspended solids, unusual color, presence of odor, decreased clarity, or presence of foam; or
- a visible sheen on the water surface or visible oily deposits on the bottom or shoreline of the receiving water.



Section B – Signature and Certification (CGP Part 4.7.2)	
<p>"I certify under penalty of law that this document and all attachments were prepared under my direction or supervision in accordance with a system designed to assure that qualified personnel properly gathered and evaluated the information contained therein. Based on my inquiry of the person or persons who manage the system, or those persons directly responsible for gathering the information, the information contained is, to the best of my knowledge and belief, true, accurate, and complete. I have no personal knowledge that the information submitted is other than true, accurate, and complete. I am aware that there are significant penalties for submitting false information, including the possibility of fine and imprisonment for knowing violations."</p>	
MANDATORY: Signature of Operator or "Duly Authorized Representative:"	
Signature: 	Date: 1-27-23
Printed Name: Terry Ramborger	Affiliation: Compliance Monitor
OPTIONAL: Signature of Contractor or Subcontractor	
Signature:	Date:
Printed Name:	Affiliation:



Environmental Monitoring Photographs

		PHOTOGRAPHIC LOG	
Client Name: Eversource		Site Location: Sudbury to Hudson Transmission Reliability Project	Town: Hudson
Photo No.: 1	Date: 1/27/2023		
Description: View of area being pumped at work operation at MH#13, at approximate Sta.# 336+00 in Segment 5.			

		PHOTOGRAPHIC LOG	
Client Name: Eversource		Site Location: Sudbury to Hudson Transmission Reliability Project	Town: Hudson
Photo No.: 2	Date: 1/27/2023		
Description: View of pumping operation at MH#13. This is the location of dewatering water prior to treatment.			

Environmental Monitoring Photographs

		PHOTOGRAPHIC LOG	
Client Name: Eversource		Site Location: Sudbury to Hudson Transmission Reliability Project	Town: Hudson
Photo No.: 3	Date: 1/27/2023		
Description: MH#13. View of dewatering discharge bag, looking northward. Water appeared to be discolored exiting bag. Turbidity samples taken at this location.			

		PHOTOGRAPHIC LOG	
Client Name: Eversource		Site Location: Sudbury to Hudson Transmission Reliability Project	Town: Hudson
Photo No.: 4	Date: 1/27/23		
Description: MH13. View of accumulated discharge waters following treatment by discharge bag, looking eastward. Water appeared to be discolored.			

Invasive Species Certification Forms (Sudbury Only Requirement)

Sudbury to Hudson Transmission Reliability Project
Town of Sudbury

CERTIFICATION FORM FOR INVASIVE SPECIES CONTROL

Certain permit conditions in the Sudbury Conservation Commission Order of Conditions issued for the Project require all equipment, including timber mats to be cleaned and certified invasive species free, prior to entering the site. Such certification shall be provided to the Commission prior to commencement of mobilization into the site and when equipment is remobilized within the Project site. Therefore a Condition of Contracts for the Prime Contractor, any Subcontractors, and any equipment or mat vendors shall be required to Certify their equipment⁷ (each piece of equipment used on site) as 'clean'⁸.

Moosehead LLC (name of firm) hereby Certifies that

Timber pro TF 830D (make, model, and/or type)

091018 (equipment ID tag or #) meets the following

1. before entry on to the job site, has been sufficiently cleaned to remove all accumulated mud, debris, plant fragments, and detritus that could harbor seeds, roots, or plant fragments of so-called invasive plant species; and
2. that equipment deployed in areas of invasive species (as identified in project plans) shall be cleaned prior to redeployment.

Jason Harris (signed)

1-27-23 (dated)

Jason Harris (printed name)

Member (title)

Moosehead LLC (Firm)

The signed original of this form one for each piece of equipment (or lot⁹ of mats) is to be given to the Eversource Construction Supervisor assigned to the project.

⁷ Equipment may include, but is not limited to bulldozers, excavators, backhoes, bucket trucks (tracked or wheeled), pulling equipment, concrete trucks, compressors, drilling equipment, and mats (composite, wood, or other materials).

⁸ With regard to invasive species, the definition of clean means free of accumulated mud, debris, plant fragments, and detritus that could harbor seeds, roots, or plant fragments of so-called invasive plant species.

⁹ Lot of mats is the number of mats that may be transported by one forwarder/truck at a time.

Sudbury to Hudson Transmission Reliability Project
Town of Sudbury

CERTIFICATION FORM FOR INVASIVE SPECIES CONTROL

Certain permit conditions in the Sudbury Conservation Commission Order of Conditions issued for the Project require all equipment, including timber mats to be cleaned and certified invasive species free, prior to entering the site. Such certification shall be provided to the Commission prior to commencement of mobilization into the site and when equipment is remobilized within the Project site. Therefore a Condition of Contracts for the Prime Contractor, any Subcontractors, and any equipment or mat vendors shall be required to Certify their equipment⁷ (each piece of equipment used on site) as 'clean'⁸.

Moosehead LLC (name of firm) hereby Certifies that

Pirroth T8 (make, model, and/or type)

00865 (equipment ID tag or #) meets the following

1. before entry on to the job site, has been sufficiently cleaned to remove all accumulated mud, debris, plant fragments, and detritus that could harbor seeds, roots, or plant fragments of so-called invasive plant species; and
2. that equipment deployed in areas of invasive species (as identified in project plans) shall be cleaned prior to redeployment.

Jon Harris (signed)

1-27-23 (dated)

Jason Harris (printed name)

Member (title)

Moosehead LLC (Firm)

The signed original of this form one for each piece of equipment (or lot⁹ of mats)) is to be given to the Eversource Construction Supervisor assigned to the project.

⁷ Equipment may include, but is not limited to bulldozers, excavators, backhoes, bucket trucks (tracked or wheeled), pulling equipment, concrete trucks, compressors, drilling equipment, and mats (composite, wood, or other materials).

⁸ With regard to invasive species, the definition of clean means free of accumulated mud, debris, plant fragments, and detritus that could harbor seeds, roots, or plant fragments of so-called invasive plant species.

⁹ Lot of mats is the number of mats that may be transported by one forwarder/truck at a time.

Sudbury to Hudson Transmission Reliability Project
Town of Sudbury

CERTIFICATION FORM FOR INVASIVE SPECIES CONTROL

Certain permit conditions in the Sudbury Conservation Commission Order of Conditions issued for the Project require all equipment, including timber mats to be cleaned and certified invasive species free, prior to entering the site. Such certification shall be provided to the Commission prior to commencement of mobilization into the site and when equipment is remobilized within the Project site. Therefore a Condition of Contracts for the Prime Contractor, any Subcontractors, and any equipment or mat vendors shall be required to Certify their equipment⁷ (each piece of equipment used on site) as 'clean'⁸.

Moosehead LLC (name of firm) hereby Certifies that

Markmark M20R (make, model, and/or type)

90375 (equipment ID tag or #) meets the following

1. before entry on to the job site, has been sufficiently cleaned to remove all accumulated mud, debris, plant fragments, and detritus that could harbor seeds, roots, or plant fragments of so-called invasive plant species; and
2. that equipment deployed in areas of invasive species (as identified in project plans) shall be cleaned prior to redeployment.

Jason Harris (signed)

1-27-23 (dated)

Jason Harris (printed name)

Member (title)

Moosehead LLC (Firm)

The signed original of this form one for each piece of equipment (or lot⁹ of mats) is to be given to the Eversource Construction Supervisor assigned to the project.

⁷ Equipment may include, but is not limited to bulldozers, excavators, backhoes, bucket trucks (tracked or wheeled), pulling equipment, concrete trucks, compressors, drilling equipment, and mats (composite, wood, or other materials).

⁸ With regard to invasive species, the definition of clean means free of accumulated mud, debris, plant fragments, and detritus that could harbor seeds, roots, or plant fragments of so-called invasive plant species.

⁹ Lot of mats is the number of mats that may be transported by one forwarder/truck at a time.

Sudbury to Hudson Transmission Reliability Project
Town of Sudbury

CERTIFICATION FORM FOR INVASIVE SPECIES CONTROL

Certain permit conditions in the Sudbury Conservation Commission Order of Conditions issued for the Project require all equipment, including timber mats to be cleaned and certified invasive species free, prior to entering the site. Such certification shall be provided to the Commission prior to commencement of mobilization into the site and when equipment is remobilized within the Project site. Therefore a Condition of Contracts for the Prime Contractor, any Subcontractors, and any equipment or mat vendors shall be required to Certify their equipment⁷ (each piece of equipment used on site) as 'clean'⁸.

Moosehead LLC (name of firm) hereby Certifies that

Timberpro TL 745 C (make, model, and/or type)

042718 (equipment ID tag or #) meets the following

1. before entry on to the job site, has been sufficiently cleaned to remove all accumulated mud, debris, plant fragments, and detritus that could harbor seeds, roots, or plant fragments of so-called invasive plant species; and
2. that equipment deployed in areas of invasive species (as identified in project plans) shall be cleaned prior to redeployment.

Jason Harris (signed)

1-26-23 (dated)

Jason Harris (printed name)

Member (title)

Moosehead LLC (Firm)

The signed original of this form one for each piece of equipment (or lot⁹ of mats) is to be given to the Eversource Construction Supervisor assigned to the project.

⁷ Equipment may include, but is not limited to bulldozers, excavators, backhoes, bucket trucks (tracked or wheeled), pulling equipment, concrete trucks, compressors, drilling equipment, and mats (composite, wood, or other materials).

⁸ With regard to invasive species, the definition of clean means free of accumulated mud, debris, plant fragments, and detritus that could harbor seeds, roots, or plant fragments of so-called invasive plant species.

⁹ Lot of mats is the number of mats that may be transported by one forwarder/truck at a time.

Sudbury to Hudson Transmission Reliability Project
Town of Sudbury

CERTIFICATION FORM FOR INVASIVE SPECIES CONTROL

Certain permit conditions in the Sudbury Conservation Commission Order of Conditions issued for the Project require all equipment, including timber mats to be cleaned and certified invasive species free, prior to entering the site. Such certification shall be provided to the Commission prior to commencement of mobilization into the site and when equipment is remobilized within the Project site. Therefore a Condition of Contracts for the Prime Contractor, any Subcontractors, and any equipment or mat vendors shall be required to Certify their equipment⁷ (each piece of equipment used on site) as 'clean'⁸.

Moosehead LLC (name of firm) hereby Certifies that

Komatsu 138 excavator (make, model, and/or type)

1246 (equipment ID tag or #) meets the following

1. before entry on to the job site, has been sufficiently cleaned to remove all accumulated mud, debris, plant fragments, and detritus that could harbor seeds, roots, or plant fragments of so-called invasive plant species; and
2. that equipment deployed in areas of invasive species (as identified in project plans) shall be cleaned prior to redeployment.

Jason Harris (signed)

1-27-23 (dated)

Jason Harris (printed name)

member (title)

Moosehead LLC (Firm)

The signed original of this form one for each piece of equipment (or lot⁹ of mats) is to be given to the Eversource Construction Supervisor assigned to the project.

⁷ Equipment may include, but is not limited to bulldozers, excavators, backhoes, bucket trucks (tracked or wheeled), pulling equipment, concrete trucks, compressors, drilling equipment, and mats (composite, wood, or other materials).

⁸ With regard to invasive species, the definition of clean means free of accumulated mud, debris, plant fragments, and detritus that could harbor seeds, roots, or plant fragments of so-called invasive plant species.

⁹ Lot of mats is the number of mats that may be transported by one forwarder/truck at a time.

Sudbury to Hudson Transmission Reliability Project
Town of Sudbury

CERTIFICATION FORM FOR INVASIVE SPECIES CONTROL

Certain permit conditions in the Sudbury Conservation Commission Order of Conditions issued for the Project require all equipment, including timber mats to be cleaned and certified invasive species free, prior to entering the site. Such certification shall be provided to the Commission prior to commencement of mobilization into the site and when equipment is remobilized within the Project site. Therefore a Condition of Contracts for the Prime Contractor, any Subcontractors, and any equipment or mat vendors shall be required to Certify their equipment⁷ (each piece of equipment used on site) as 'clean'⁸.

Moosehead LLC (name of firm) hereby Certifies that

Yanmar C50 (make, model, and/or type)

47726-C50 (equipment ID tag or #) meets the following

1. before entry on to the job site, has been sufficiently cleaned to remove all accumulated mud, debris, plant fragments, and detritus that could harbor seeds, roots, or plant fragments of so-called invasive plant species; and
2. that equipment deployed in areas of invasive species (as identified in project plans) shall be cleaned prior to redeployment.

Jason Harris (signed)

1-27-23 (dated)

Jason Harris (printed name)

member (title)

Moosehead LLC (Firm)

The signed original of this form one for each piece of equipment (or lot⁹ of mats)) is to be given to the Eversource Construction Supervisor assigned to the project.

⁷ Equipment may include, but is not limited to bulldozers, excavators, backhoes, bucket trucks (tracked or wheeled), pulling equipment, concrete trucks, compressors, drilling equipment, and mats (composite, wood, or other materials).

⁸ With regard to invasive species, the definition of clean means free of accumulated mud, debris, plant fragments, and detritus that could harbor seeds, roots, or plant fragments of so-called invasive plant species.

⁹ Lot of mats is the number of mats that may be transported by one forwarder/truck at a time.