



Massachusetts Department of Environmental Protection
Bureau of Resource Protection - Wetlands


WPA Form 1- Request for Determination of Applicability

Massachusetts Wetlands Protection Act M.G.L. c. 131, §40

Sudbury
City/Town

Important:

When filling out forms on the computer, use only the tab key to move your cursor - do not use the return key.



A. General Information

1. Applicant:

Renee Newton & Thomas Corley

eneton@hotmail.com

Name

E-Mail Address

4 Powder Mill Rd.

Mailing Address

Sudbury

City/Town

MA
State

01776
Zip Code

(617) 519 0473 / (617) 244-4394

Phone Number

Fax Number (if applicable)

2. Representative (if any):

Firm

Contact Name

E-Mail Address

Mailing Address

City/Town

State

Zip Code

Phone Number

Fax Number (if applicable)

B. Determinations

1. I request the Sudbury Conservation Commission make the following determination(s). Check any that apply:

- ☐ a. whether the **area** depicted on plan(s) and/or map(s) referenced below is an area subject to jurisdiction of the Wetlands Protection Act.
- ☐ b. whether the **boundaries** of resource area(s) depicted on plan(s) and/or map(s) referenced below are accurately delineated.
- ☐ c. whether the **work** depicted on plan(s) referenced below is subject to the Wetlands Protection Act.
- ☐ d. whether the area and/or work depicted on plan(s) referenced below is subject to the jurisdiction of any **municipal wetlands ordinance or bylaw** of:


Name of Municipality

- ☐ e. whether the following **scope of alternatives** is adequate for work in the Riverfront Area as depicted on referenced plan(s).

Received
SEP 05 2019

Sudbury Conservation Department

Adrian Wells
9/16/19
[Signature]



Massachusetts Department of Environmental Protection
Bureau of Resource Protection - Wetlands

WPA Form 1- Request for Determination of Applicability

Massachusetts Wetlands Protection Act M.G.L. c. 131, §40

City/Town

C. Project Description

1. a. Project Location (use maps and plans to identify the location of the area subject to this request):

4 Powder Mill Rd.

Street Address

Sudbury, MA

City/Town

B08-0313

Parcel/Lot Number

Assessors Map/Plat Number

- b. Area Description (use additional paper, if necessary):

- Existing deck to be enclosed.
w/in Resource Area

- c. Plan and/or Map Reference(s):

GIS Map

Title

2019

Date

Photo Image

Title

2019


Date

Title

Date

2. a. Work Description (use additional paper and/or provide plan(s) of work, if necessary):

We would like to enclose an existing deck to create a room. We did a similar thing to a deck on the opposite side of our house (out of the 100ft zone).



Massachusetts Department of Environmental Protection

Bureau of Resource Protection - Wetlands

City/Town _____

WPA Form 1- Request for Determination of Applicability

Massachusetts Wetlands Protection Act M.G.L. c. 131, §40


C. Project Description (cont.)

b. Identify provisions of the Wetlands Protection Act or regulations which may exempt the applicant from having to file a Notice of Intent for all or part of the described work (use additional paper, if necessary).

3. a. If this application is a Request for Determination of Scope of Alternatives for work in the Riverfront Area, indicate the one classification below that best describes the project.

- ☐ Single family house on a lot recorded on or before 8/1/96
- ☐ Single family house on a lot recorded after 8/1/96
- ☐ Expansion of an existing structure on a lot recorded after 8/1/96
- ☐ Project, other than a single family house or public project, where the applicant owned the lot before 8/7/96
- ☐ New agriculture or aquaculture project
- ☐ Public project where funds were appropriated prior to 8/7/96
- ☐ Project on a lot shown on an approved, definitive subdivision plan where there is a recorded deed restriction limiting total alteration of the Riverfront Area for the entire subdivision
- ☐ Residential subdivision; institutional, industrial, or commercial project
- ☐ Municipal project
- ☐ District, county, state, or federal government project
- ☐ Project required to evaluate off-site alternatives in more than one municipality in an Environmental Impact Report under MEPA or in an alternatives analysis pursuant to an application for a 404 permit from the U.S. Army Corps of Engineers or 401 Water Quality Certification from the Department of Environmental Protection.

b. Provide evidence (e.g., record of date subdivision lot was recorded) supporting the classification above (use additional paper and/or attach appropriate documents, if necessary.)



Massachusetts Department of Environmental Protection
Bureau of Resource Protection - Wetlands

WPA Form 1- Request for Determination of Applicability

Massachusetts Wetlands Protection Act M.G.L. c. 131, §40

City/Town

D. Signatures and Submittal Requirements

I hereby certify under the penalties of perjury that the foregoing Request for Determination of Applicability and accompanying plans, documents, and supporting data are true and complete to the best of my knowledge.

I further certify that the property owner, if different from the applicant, and the appropriate DEP Regional Office were sent a complete copy of this Request (including all appropriate documentation) simultaneously with the submittal of this Request to the Conservation Commission.

Failure by the applicant to send copies in a timely manner may result in dismissal of the Request for Determination of Applicability.

Name and address of the property owner:

Renee Newton & Thomas Corley

Name

4 Powder Mill Rd.

Mailing Address

Sudbury, MA 01776

City/Town

MA

State

01776

Zip Code

Signatures:

I also understand that notification of this Request will be placed in a local newspaper at my expense in accordance with Section 10.05(3)(b)(1) of the Wetlands Protection Act regulations.

Signature of Applicant

Date

Signature of Representative (if any)

Date



MapsOnline

Printed on 09/05/2019 at 10:52 AM

130 260 ft

